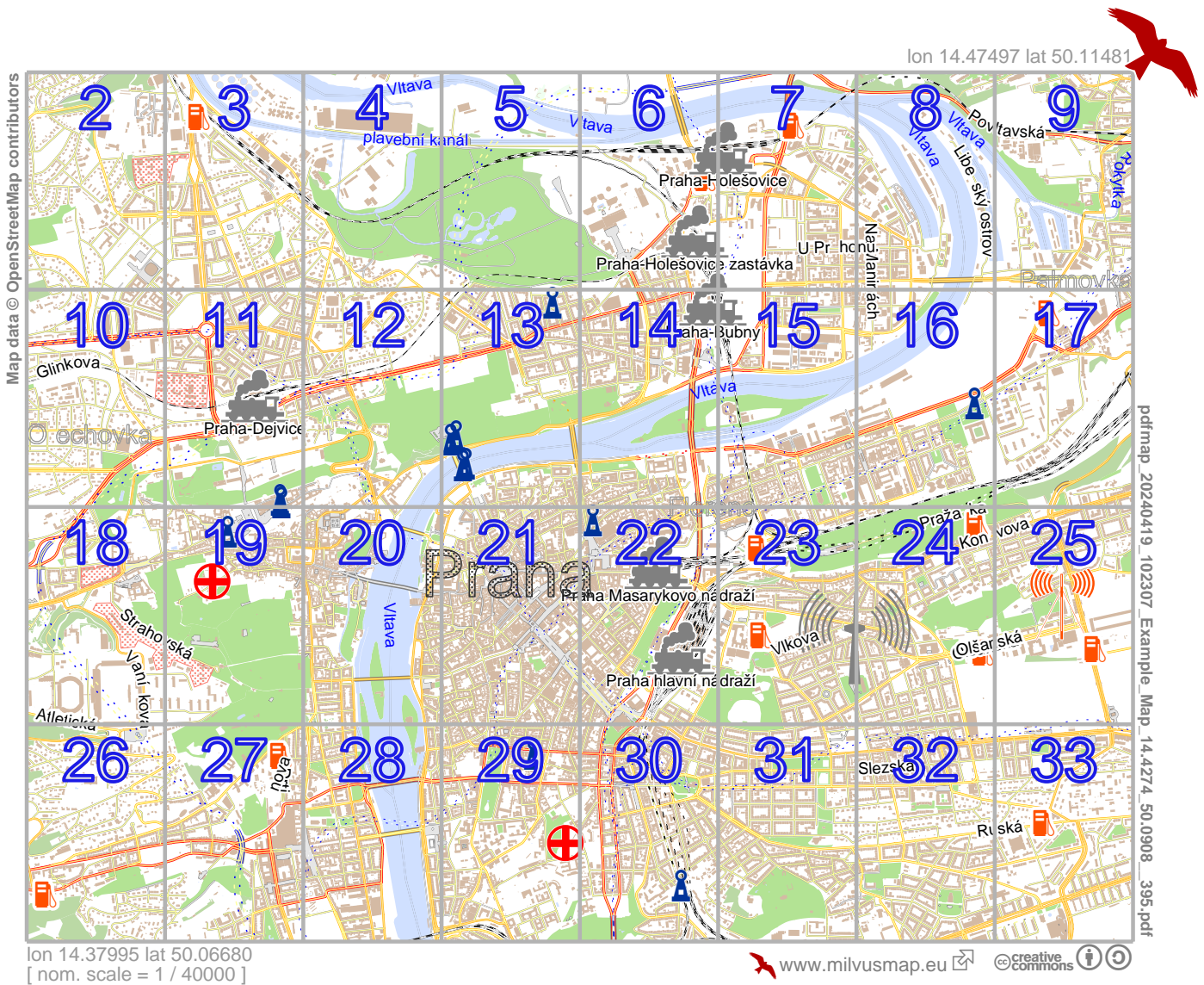


Example_Map

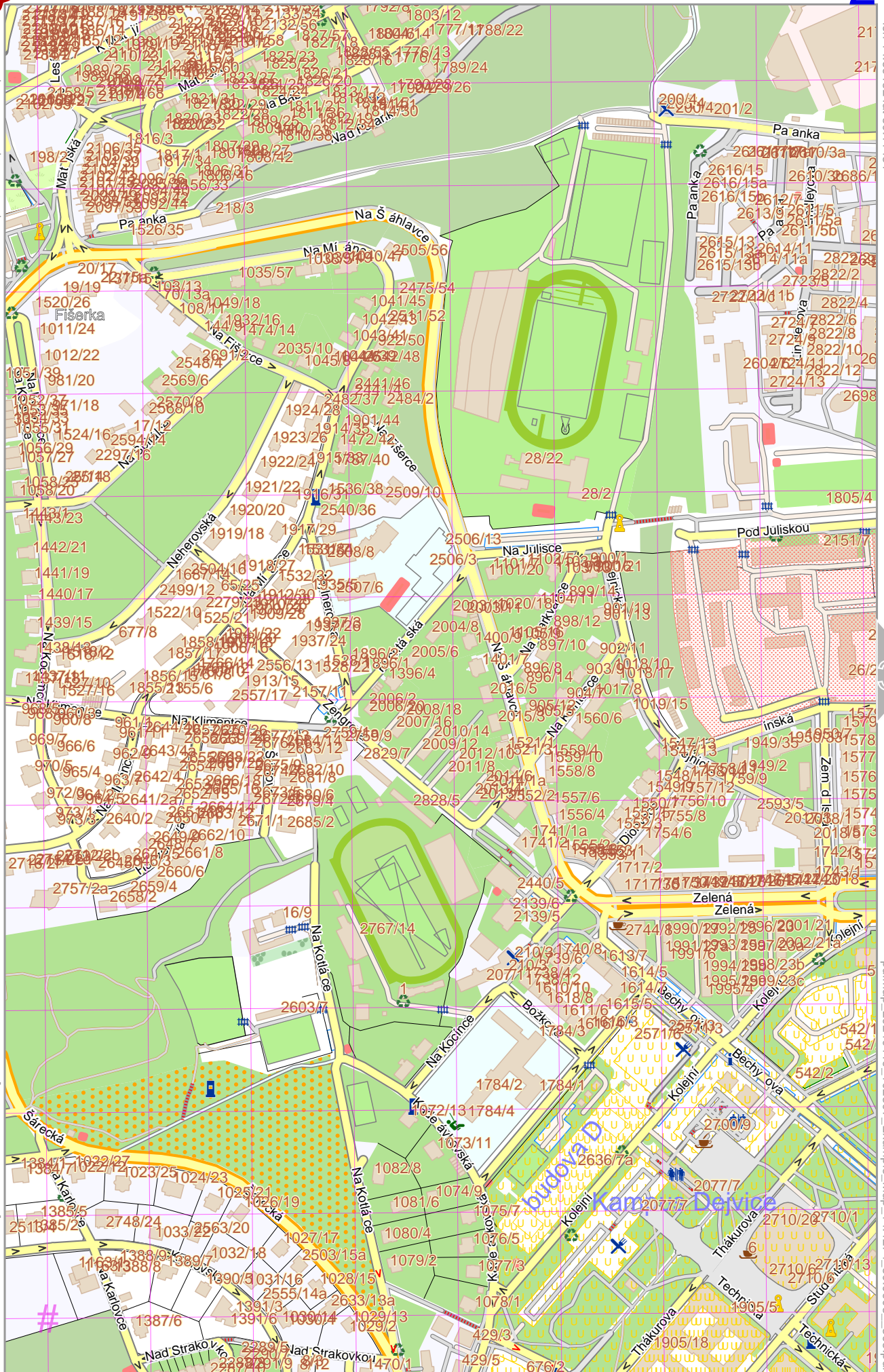


Example_Map



Map data © OpenStreetMap contributors

lon 14.37995 lat 50.10281 [nom. scale = 1 / 50000]



UTM: 33 U easting 455.70 km northing 5550.30 km
UTM-Grid-width = 100m

lon 14.39182 lat 50.11481

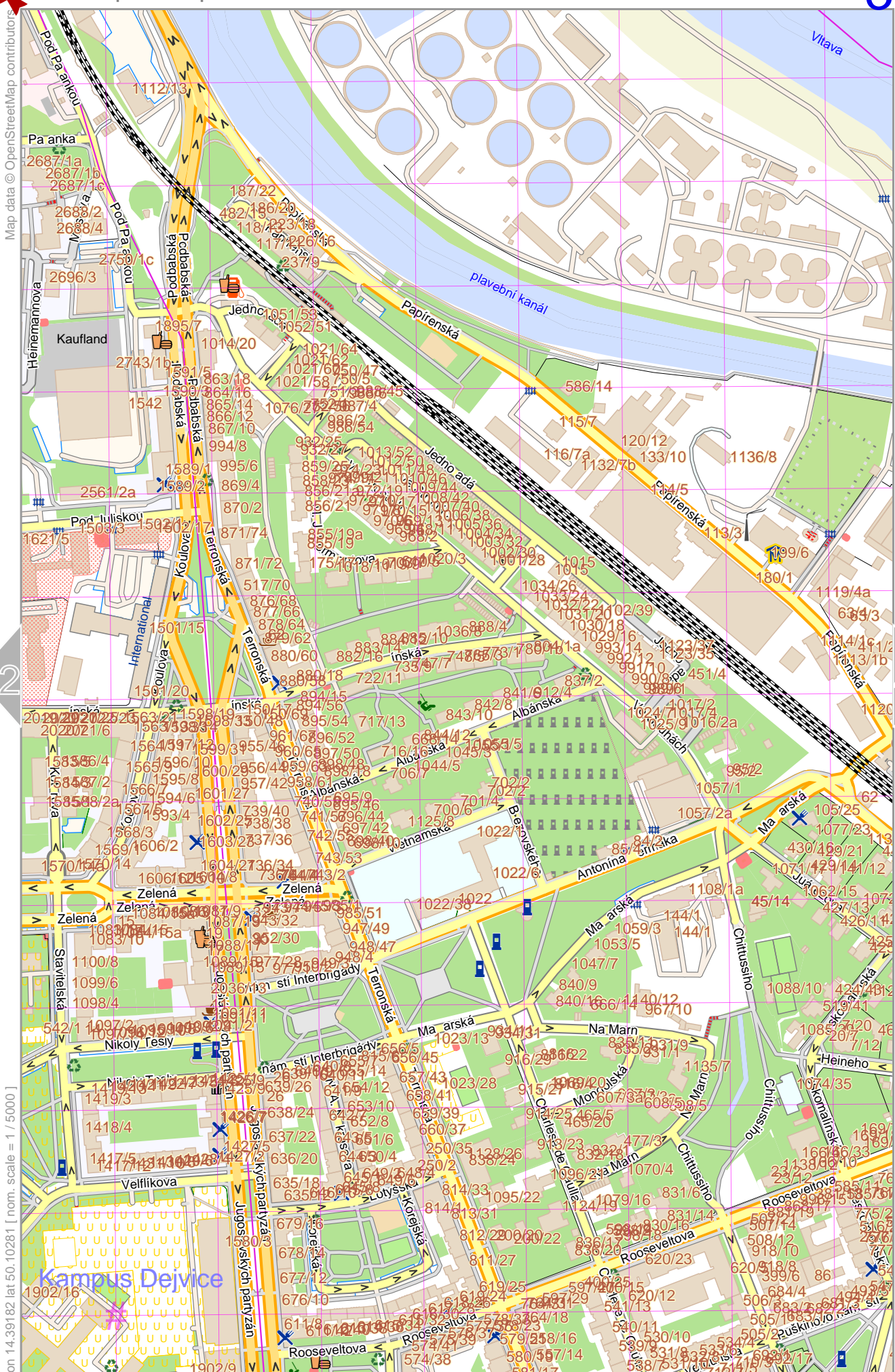
pdfmap_20240419_102307_Example_Map_144274_500908_395.pdf

Example_Map



Map data © OpenStreetMap contributors

lon 14.403701 lat 50.11481



lon 14.39182 lat 50.10281 | nom. scale = 1 / 50001

pdfmap, 2024/04/19, 102307_Example_Map_14.4274, 50.0908_395.pdf

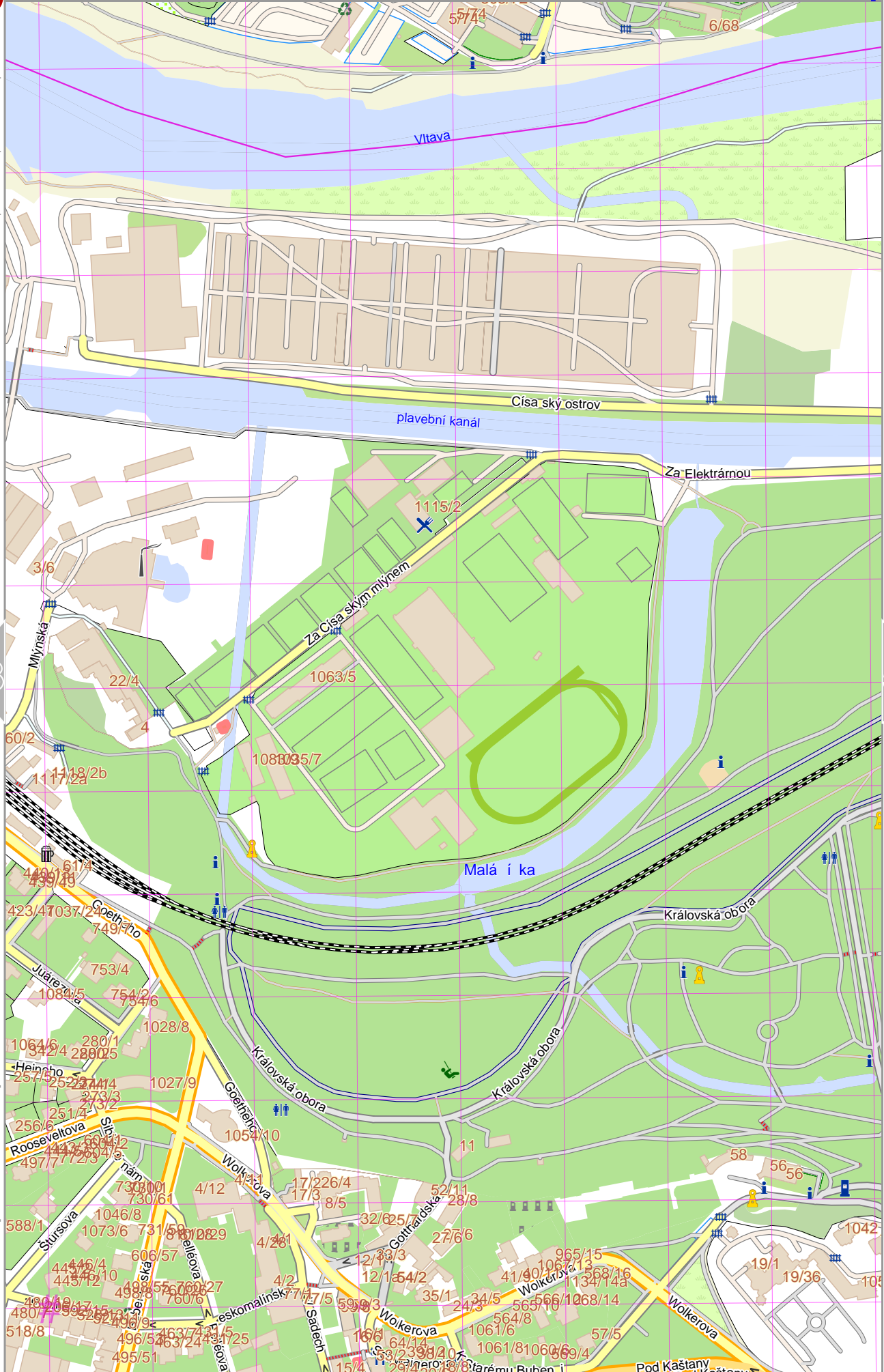
UTM: 33 U easting 456.60 km northing 5550.30 km
 UTM-Grid-width = 100m

Example_Map



Map data © OpenStreetMap contributors

lon 14.41558 lat 50.11481

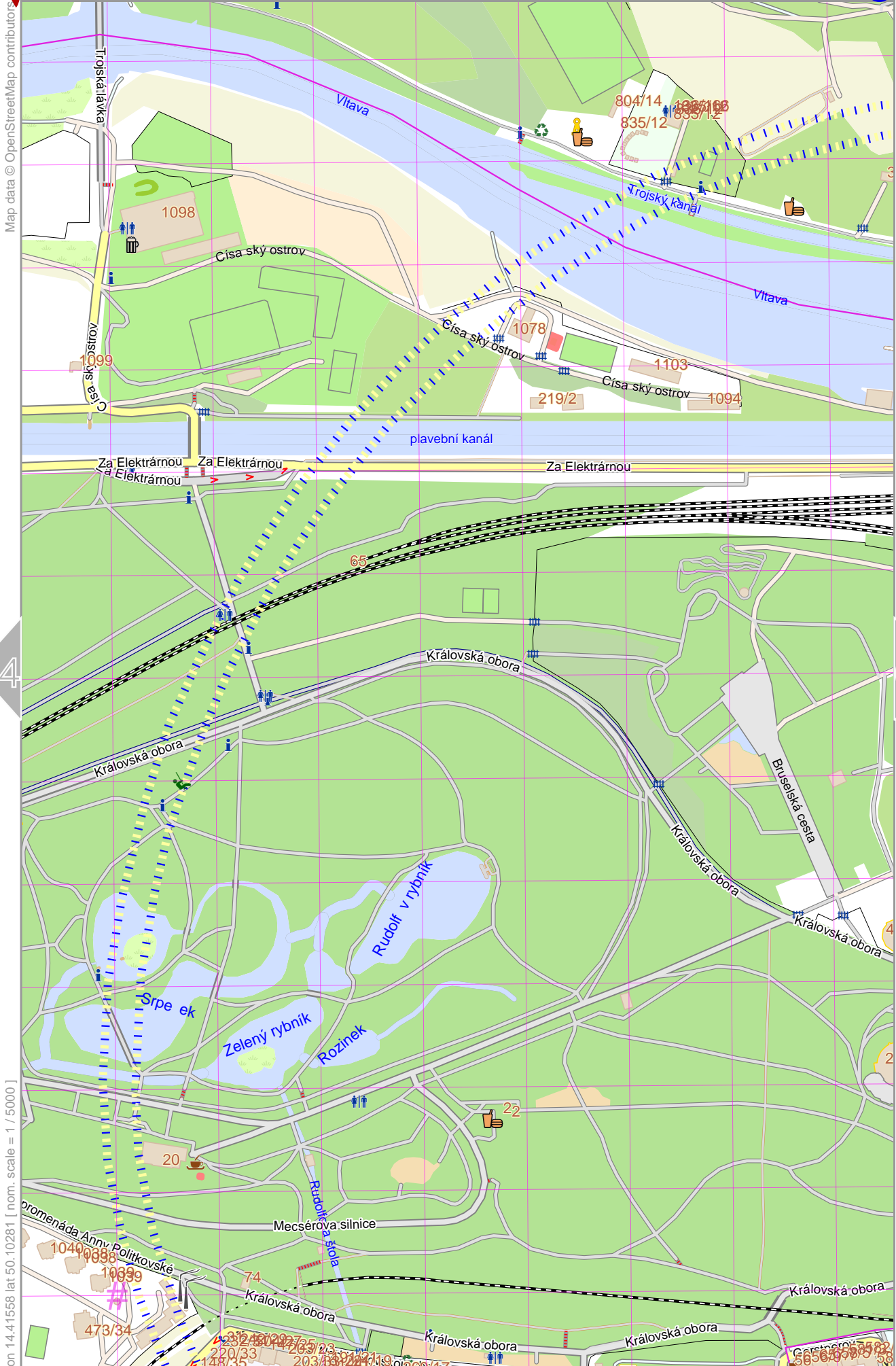


pdfmap_20240419_102307_Example_Map_14.4274_50.0908_395.pdf

lon 14.40370 lat 50.10281 [nom. scale = 1 / 50000]

UTM: 33 U easting 457.40 km northing 5550.30 km
UTM-Grid-width = 100m

Example_Map



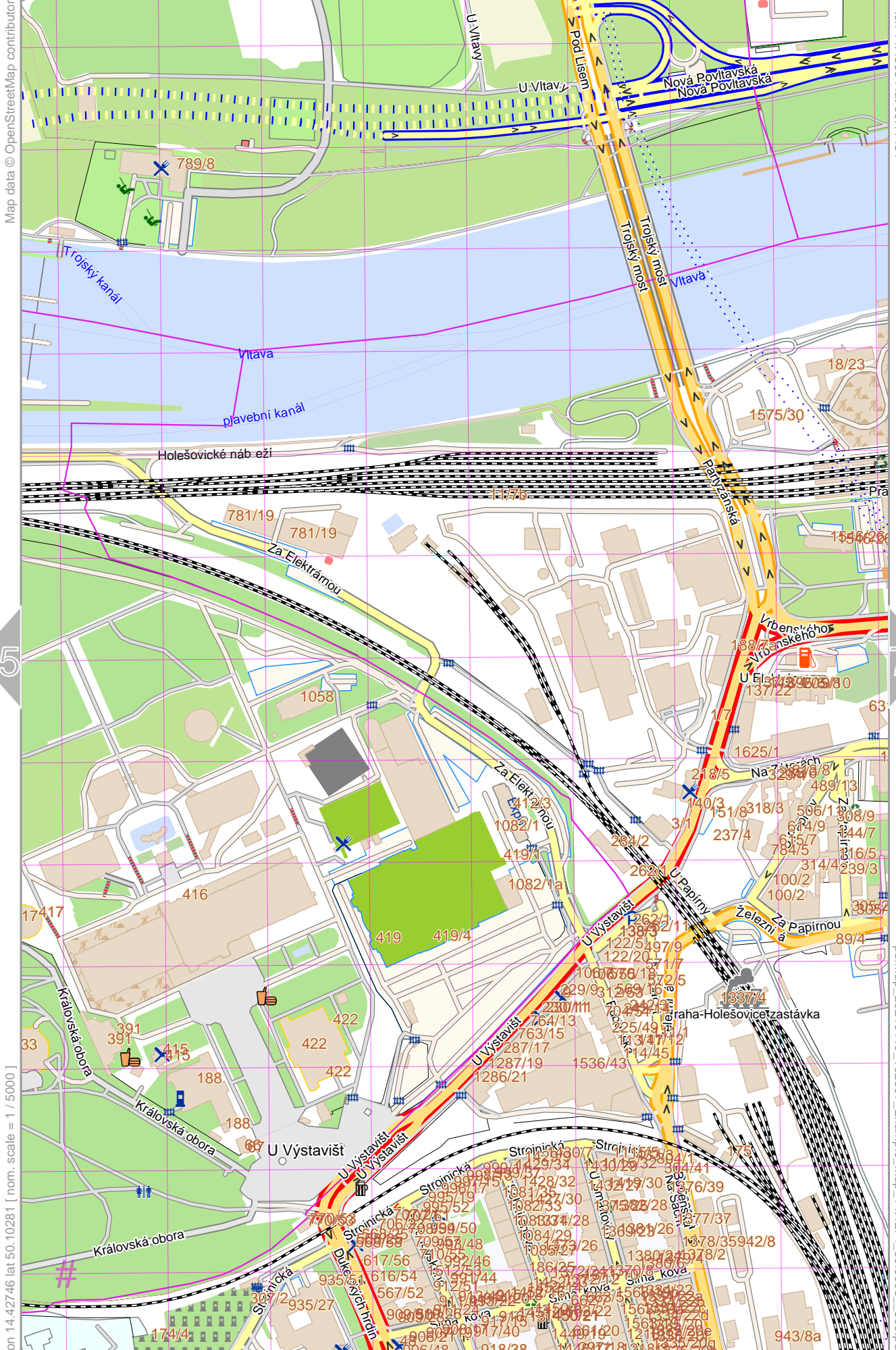
Map data © OpenStreetMap contributors

lon 14.42746 lat 50.11481

lon 14.41568 lat 50.10281 [nom. scale = 1 / 50000]

pdfmap_20240419_102307_Example_Map_14.4274_50.0908_395.pdf

UTM: 33 U easting 458.30 km northing 5550.30 km
UTM-Grid-width = 100m



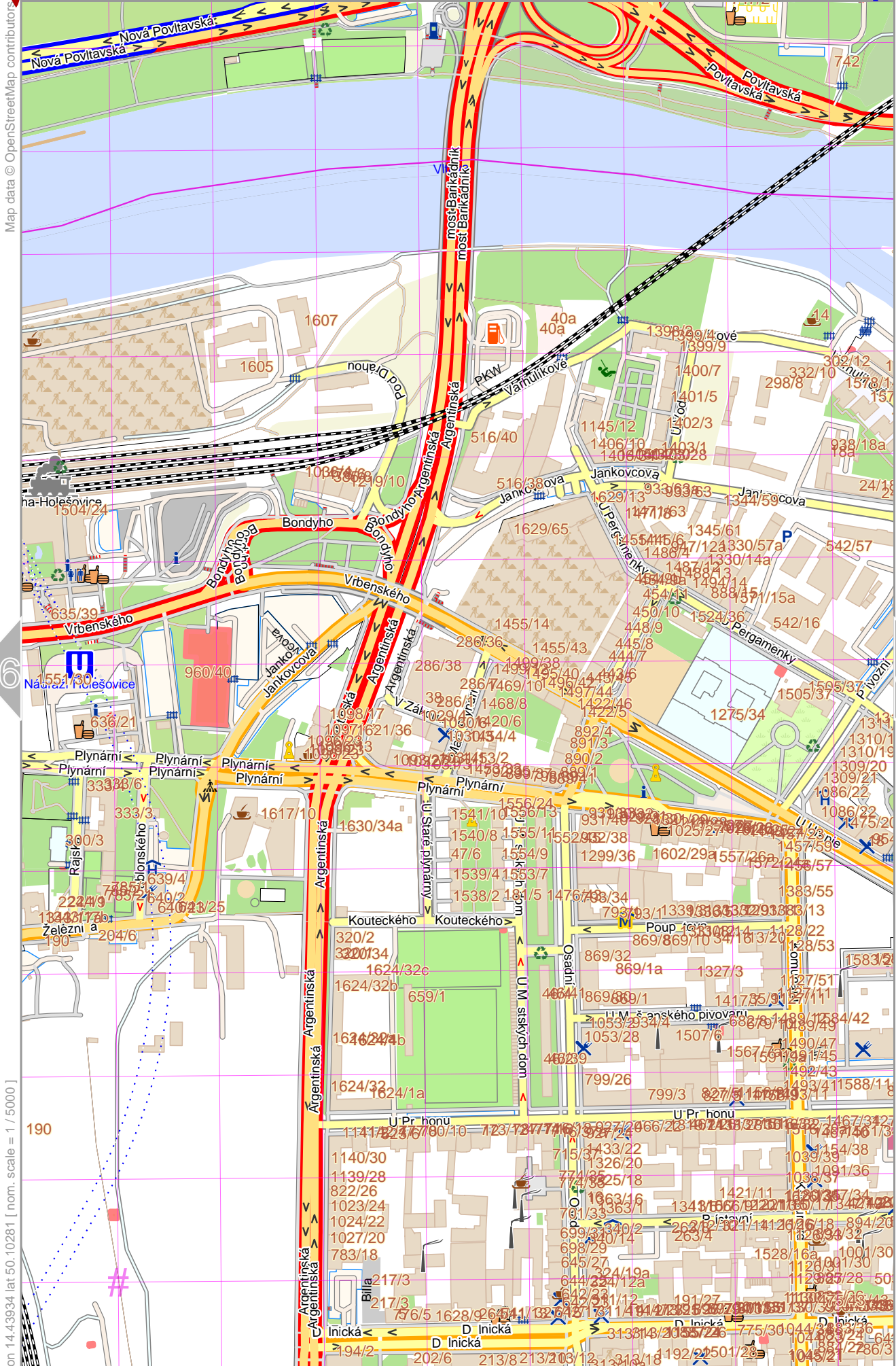
lon 14.42746 lat 50.10281 [nom. scale = 1 / 5000]

UTM: 33 U easting 459.10 km northing 5550.30 km
UTM-Grid-width = 100m

lon 14.43934 lat 50.11481

pdfmap_20240419_102307_Example_Map_14.4274_50.0908_395.pdf

Example_Map



Map data © OpenStreetMap contributors

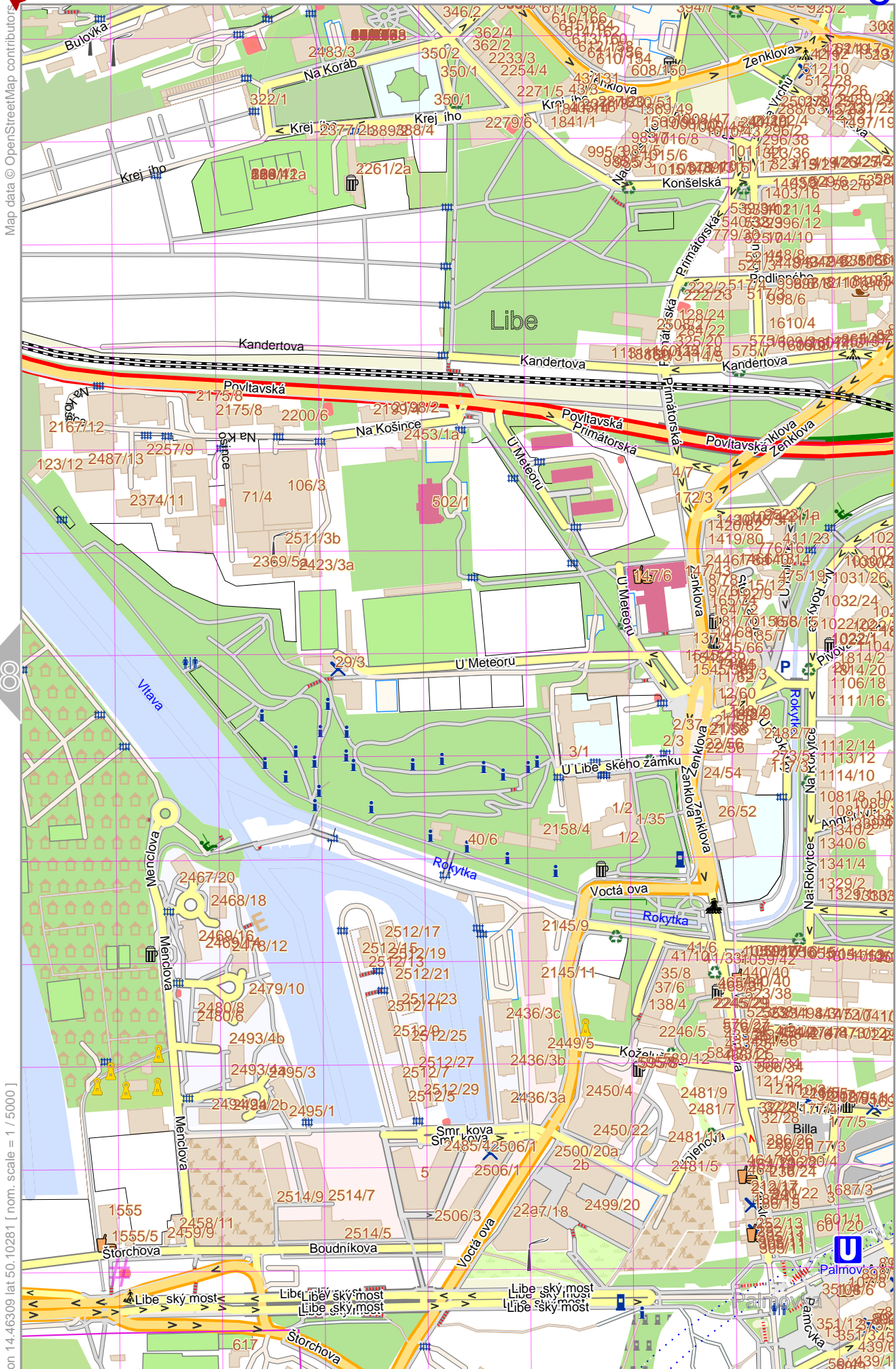
lon 14.45121 lat 50.11481

lon 14.43934 lat 50.10281 [nom. scale = 1 / 5000]

pdfmap, 2024/04/19, 102307_Example_Map_14.4274, 50.0908_395.pdf

UTM: 33 U easting 460.00 km northing 5550.30 km
UTM-Grid-width = 100m

Example_Map



lon 14.46309 lat 50.10281 | nom. scale = 1 / 50000 |

UTM: 33 U easting 461.70 km northing 5550.30 km
 UTM-Grid-width = 100m

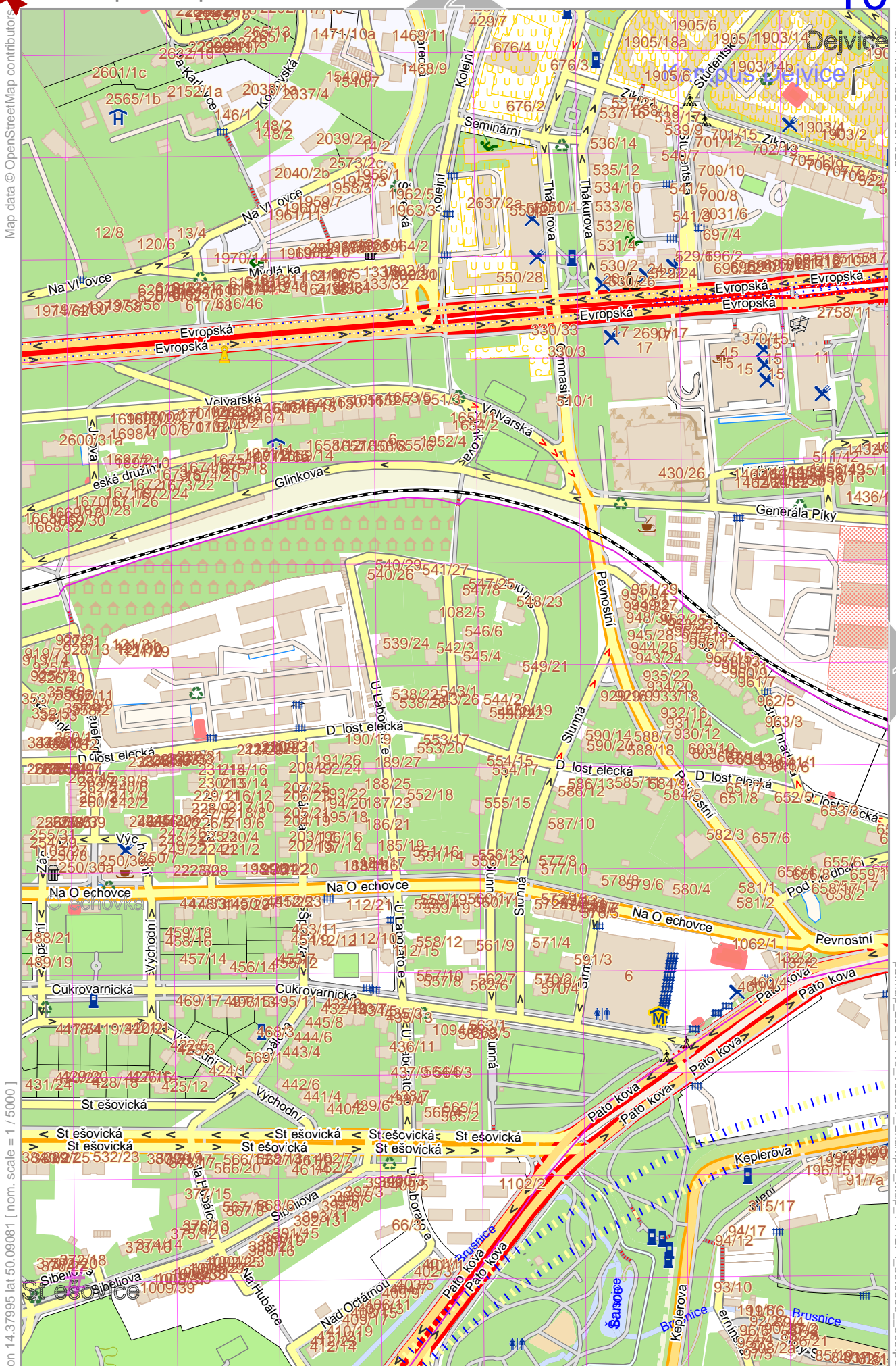


lon 14.47497 lat 50.11481
 pdfmap_20240419_102307_Example_Map_14.4274_50.0908_395.pdf



Map data © OpenStreetMap contributors

lon 14.39182 lat 50.10281



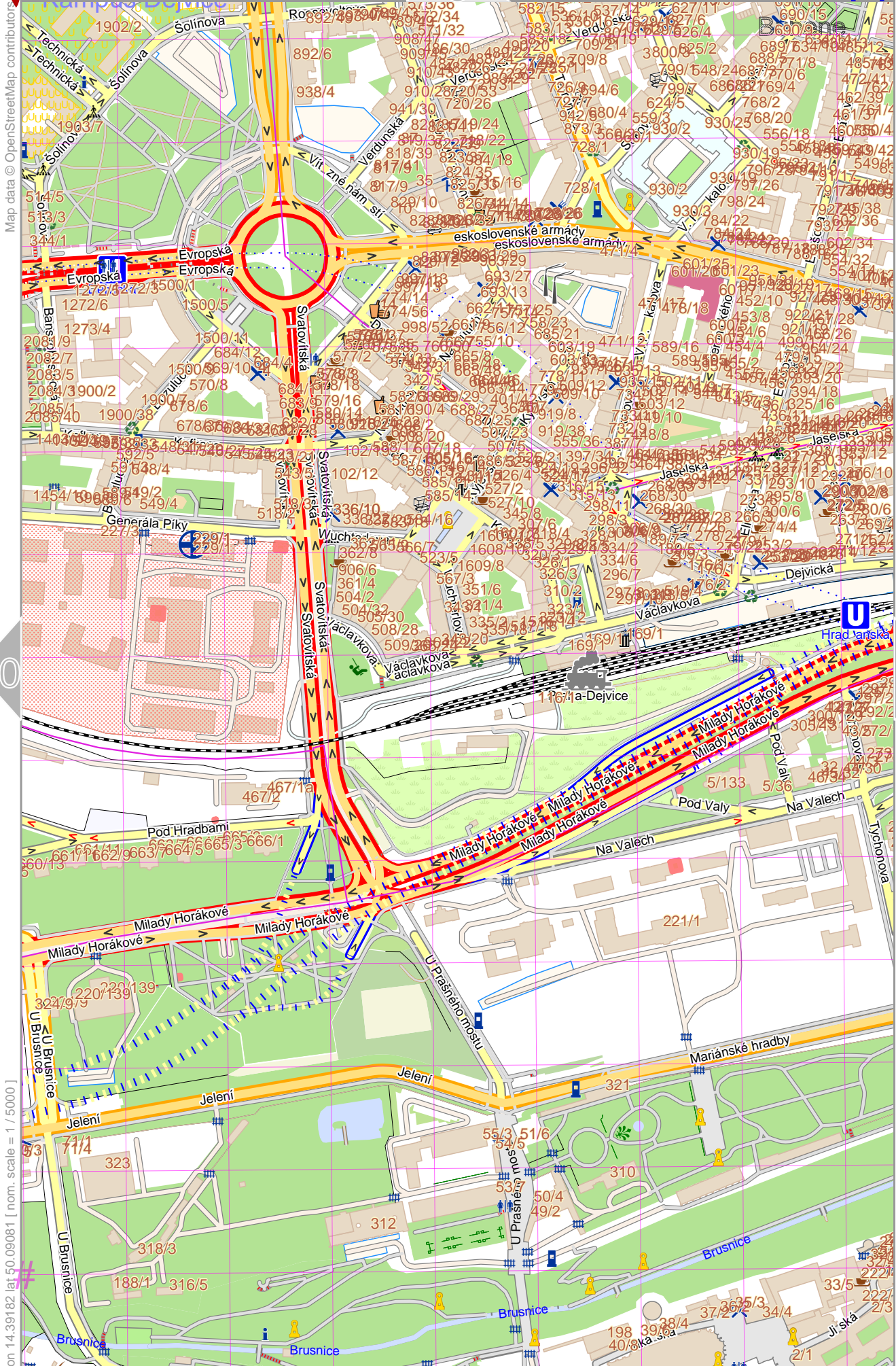
lon 14.37995 lat 50.09081 [nom. scale = 1 / 50000]

pdfmap_20240419_102307_Example_Map_14.4274_50.0908_395.pdf

UTM: 33 U easting 455.70 km northing 5549.00 km
 UTM-Grid-width = 100m

Example_Map

11



Map data © OpenStreetMap contributors

lon 14.403701 lat 50.10281

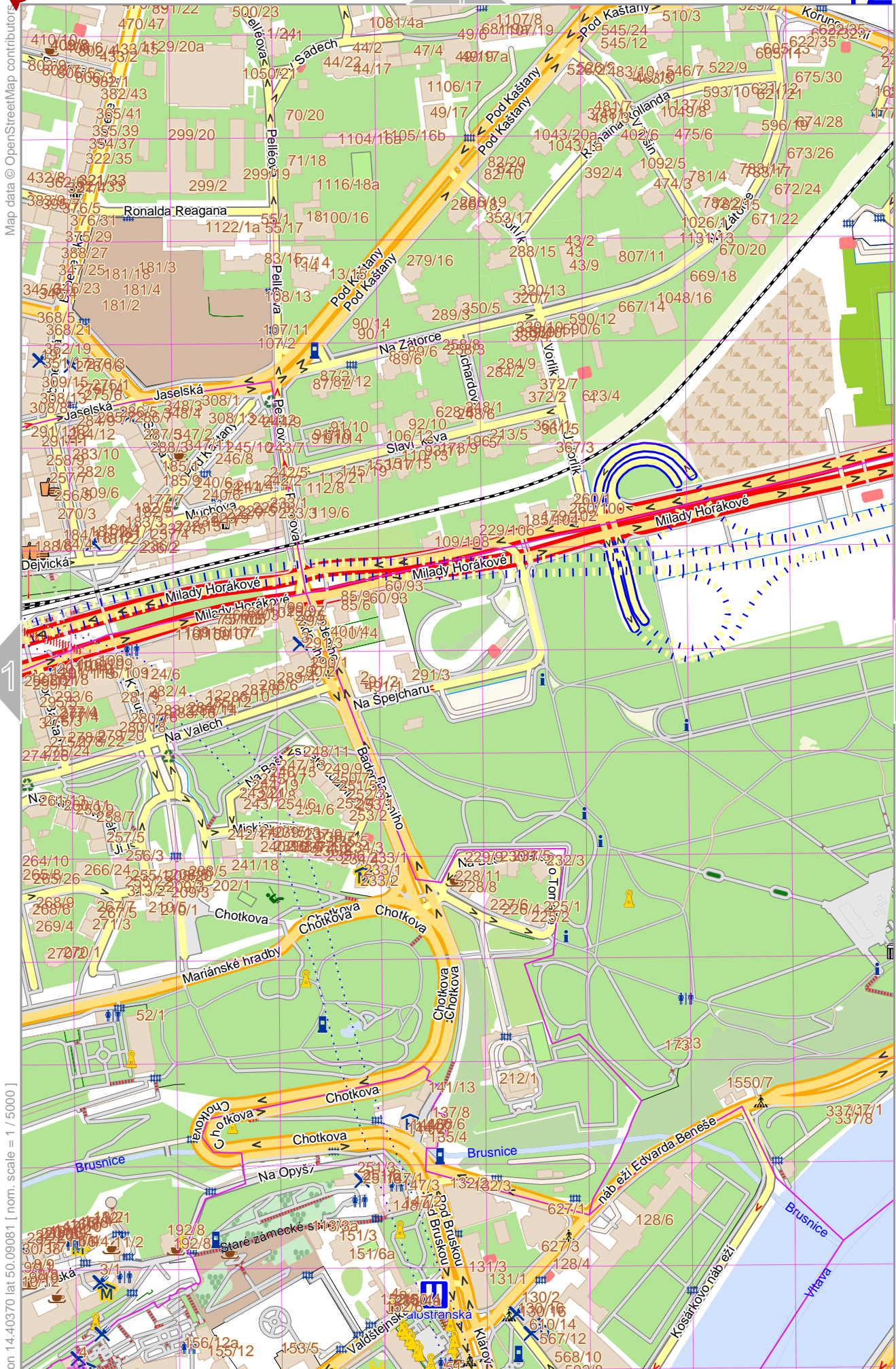
lon 14.39182 lat 50.09081 [nom. scale = 1 / 5000]

pdfmap_20240419_102307_Example_Map_14.4274_50.0908_395.pdf

UTM: 33 U easting 456.50 km northing 5549.00 km
UTM-Grid-width = 100m

19

Example_Map



Map data © OpenStreetMap contributors

lon 14.40370 lat 50.09081 [nom. scale = 1 / 5000]

UTM 33 U easting 457.40 km northing 5548.90 km
UTM-Grid-width = 100m

lon 14.41558 lat 50.10281

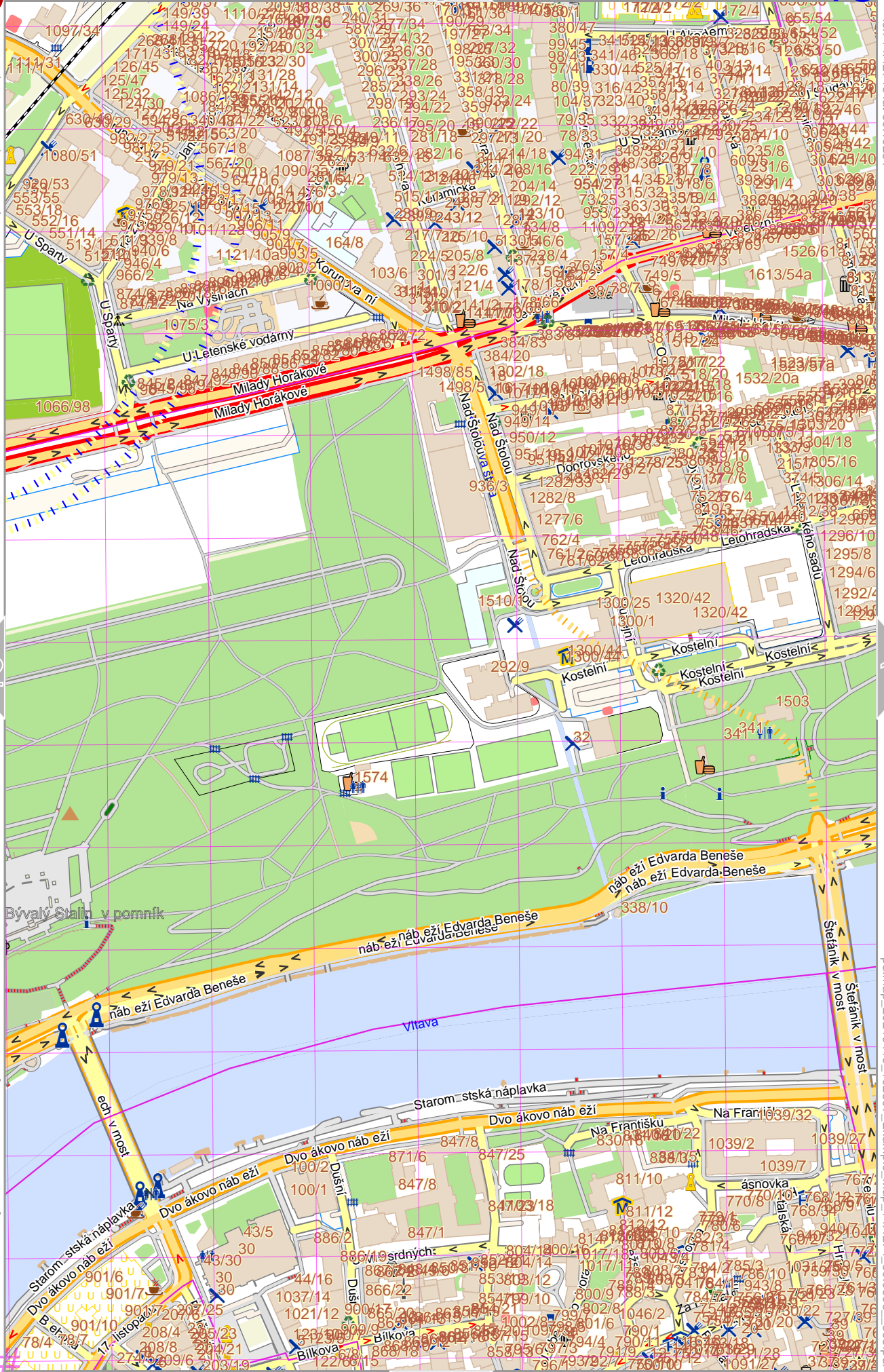
pdfmap_20240419_102307_Example_Map_14.4274_50.0908_395.pdf

Example_Map



Map data © OpenStreetMap contributors

lon 14.42746 lat 50.10281

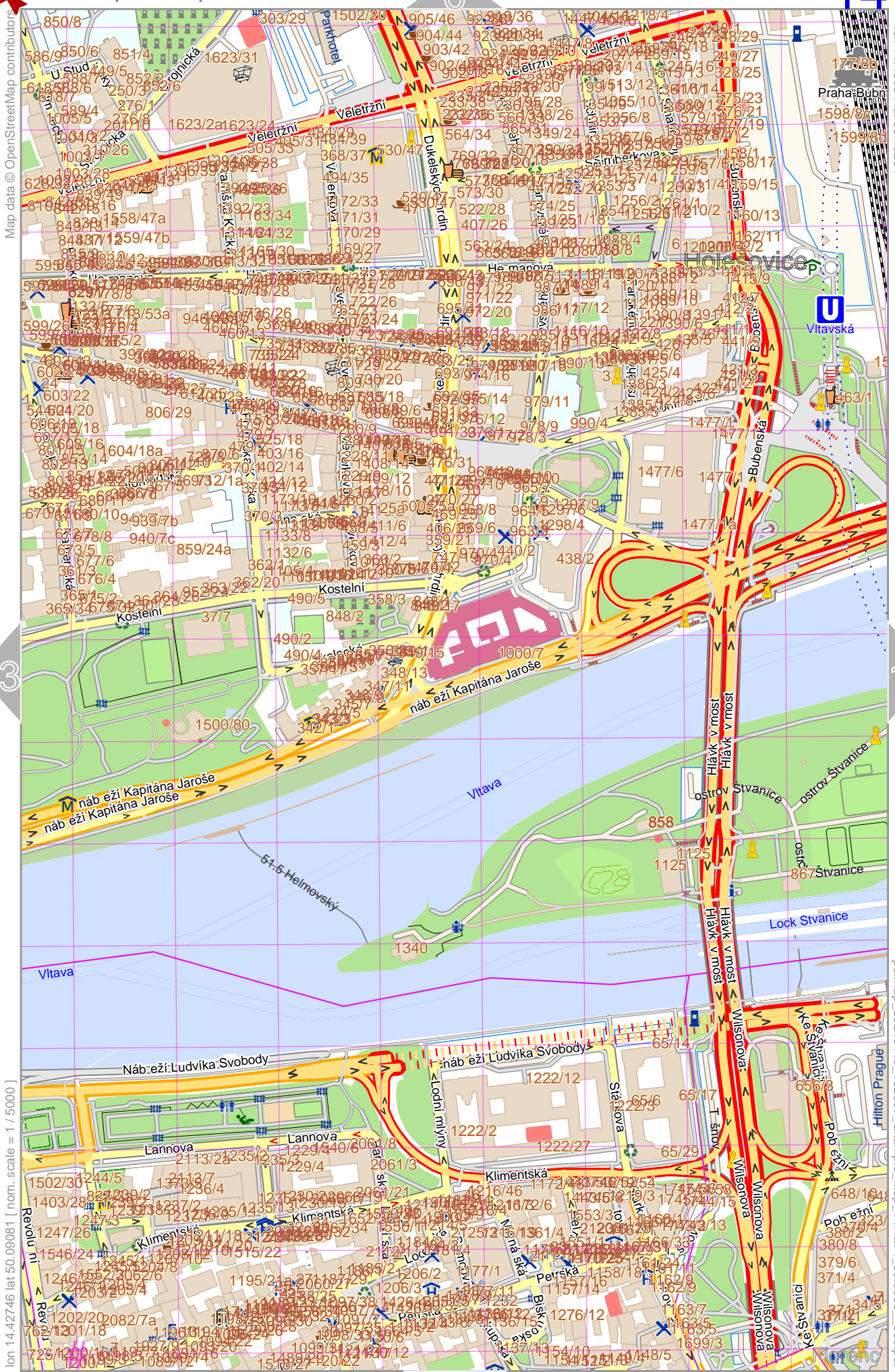


UTM: 33 U easting 458.20 km northing 5548.90 km
 UTM-Grid-width = 100m

Example_Map

14

lon 14.43934 lat 50.10281



Map data © OpenStreetMap contributors

lon 14.42746 lat 50.09081 [nom. scale = 1 / 50000]

UTM: 33 U easting 459.10 km northing 5548.90 km
UTM-Grid-width = 100m

pdfmap_20240419_102307_Example_Map_14.4274_50.0908_395.pdf

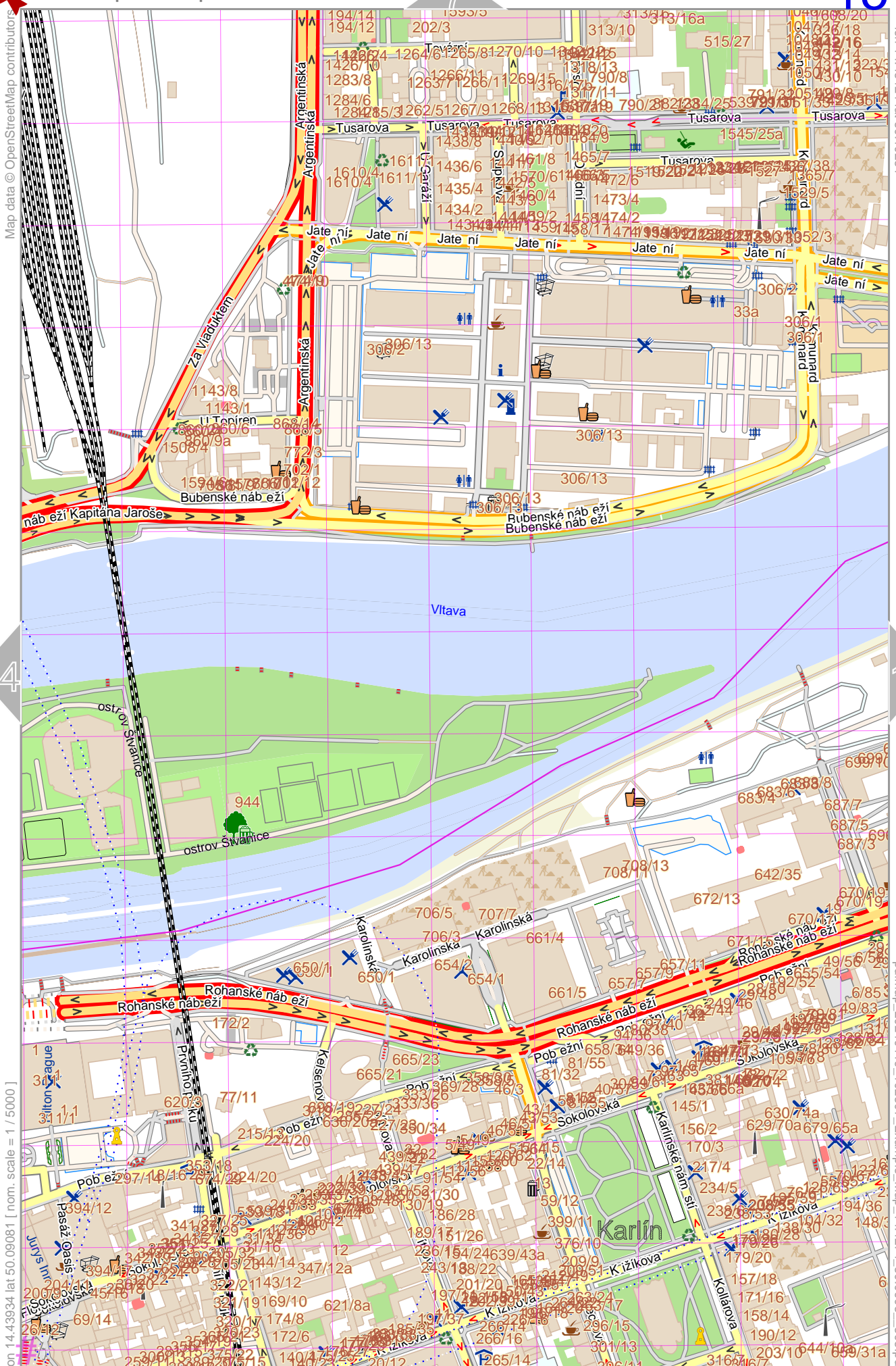
22

15

13

6

Example_Map



Map data © OpenStreetMap contributors

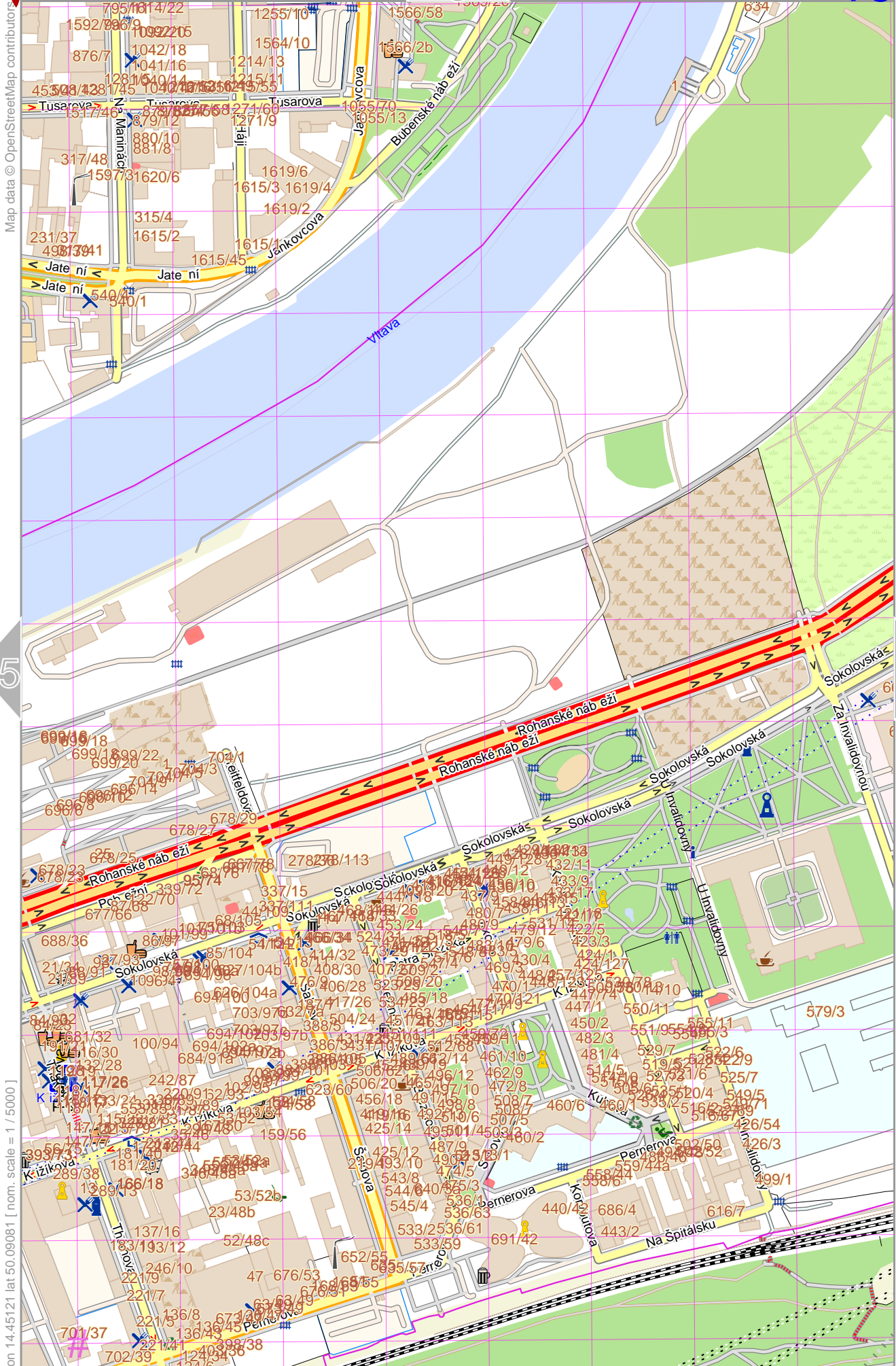
lon 14.45121 lat 50.10281

lon 14.43934 lat 50.09081 [nom. scale = 1 / 5000]

pdfmap_20240419_102307_Example_Map_144274_50.0908_395.pdf

UTM: 33 U easting 459.90 km northing 5548.90 km
UTM-Grid-width = 100m

Example_Map



Map data © OpenStreetMap contributors

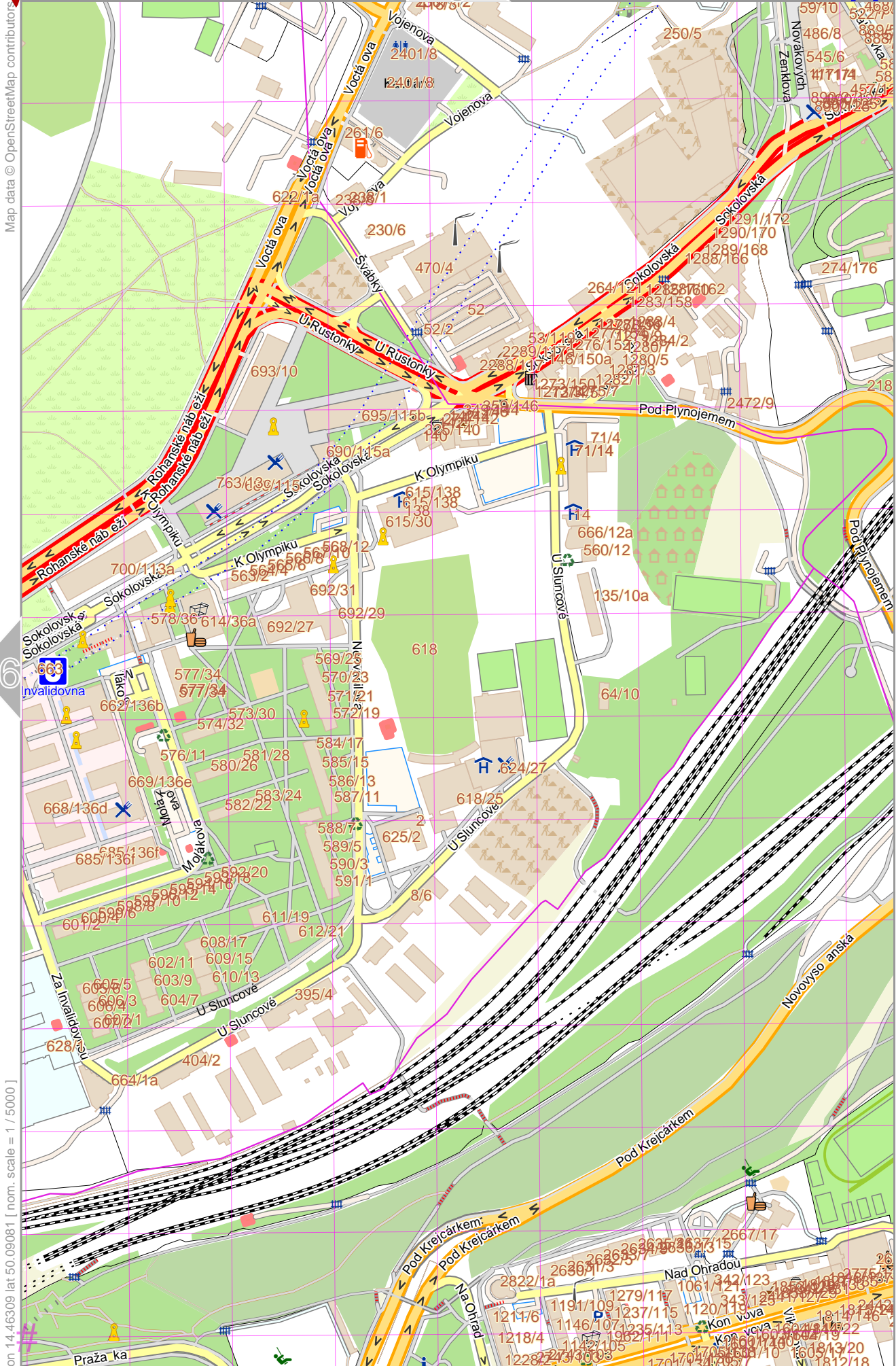
lon 14.463091 lat 50.10281

lon 14.45121 lat 50.09081 | nom. scale = 1 / 5000 |

pdfmap_20240419_102307_Example_Map_144274_50.0908_395.pdf

UTM: 33 U easting 460.80 km northing 5548.90 km
UTM-Grid-width = 100m

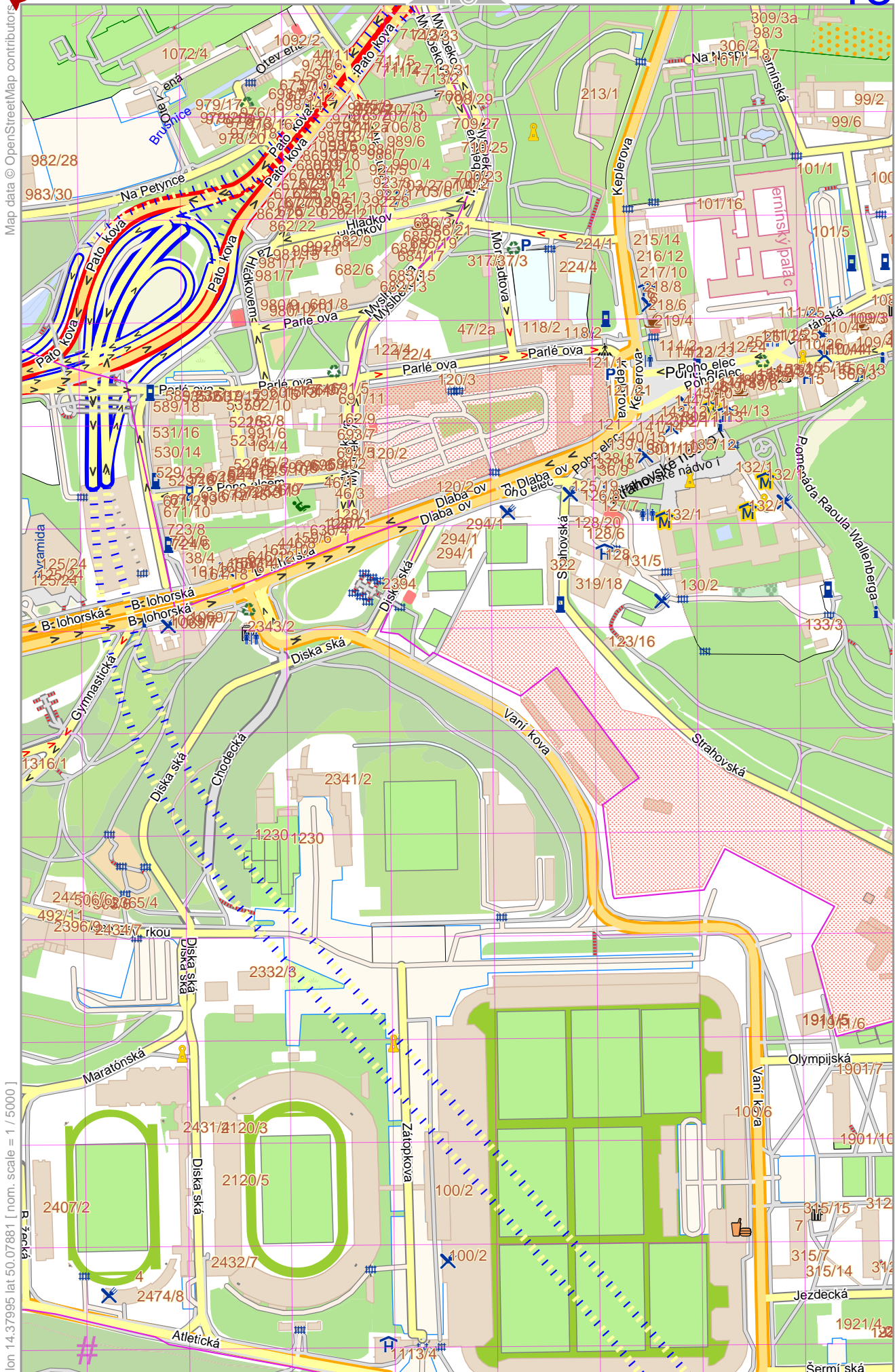
Example_Map



lon 14.46309 lat 50.09081 [nom. scale = 1 / 50000]

UTM: 33 U easting 461.60 km northing 5548.90 km
UTM-Grid-width = 100m

pdfmap_20240419_102307_Example_Map_14.4274_50.0908_395.pdf



Map data © OpenStreetMap contributors

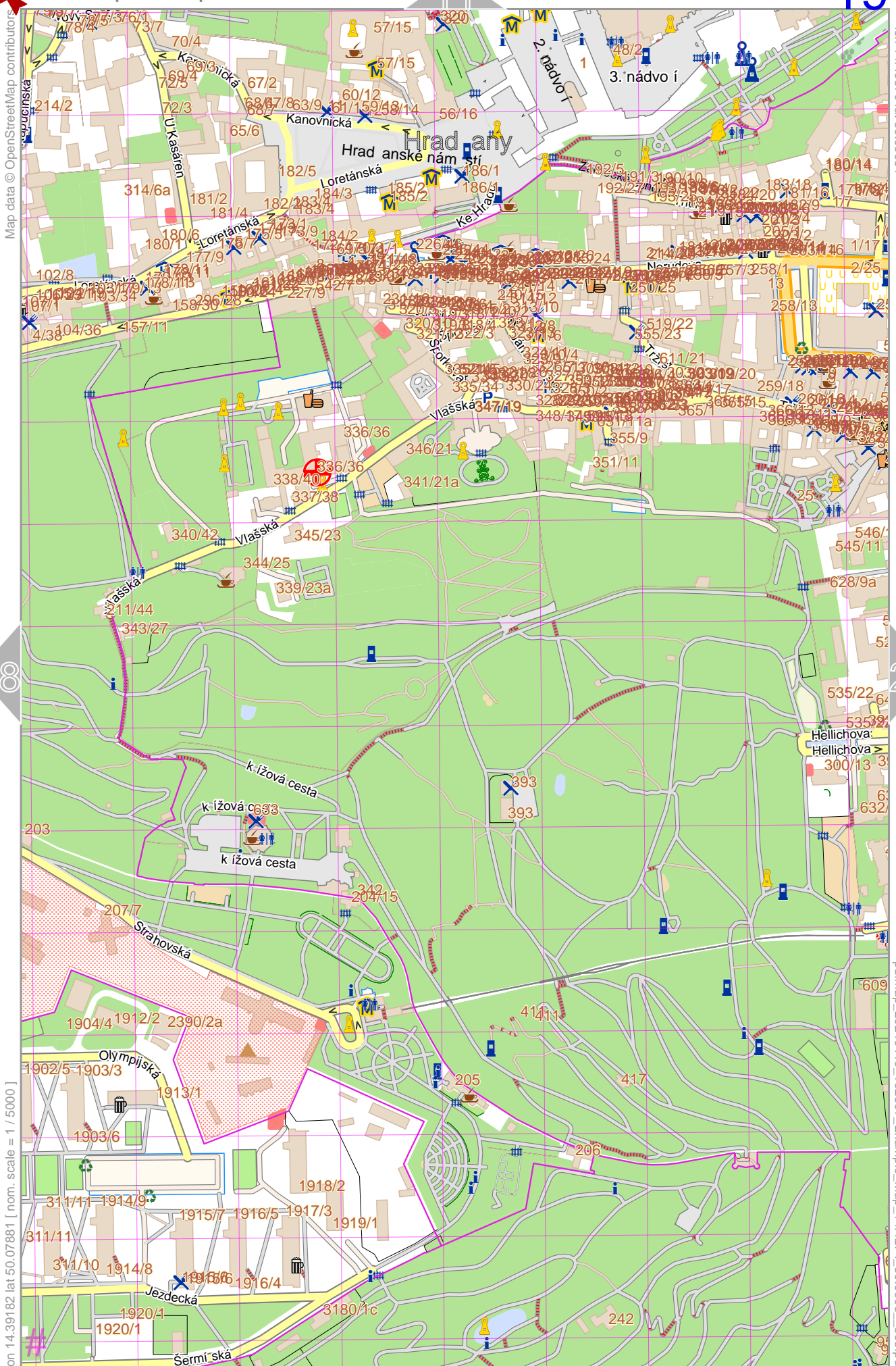
lon 14.391821 lat 50.09081

lon 14.37995 lat 50.07881 [nom. scale = 1 / 50000]

pdfmap_20240419_102307_Example_Map_144274_50.0908_395.pdf

UTM: 33 U easting 455.70 km northing 5547.60 km
UTM-Grid-width = 100m

Example_Map



Map data © OpenStreetMap contributors

lon 14.403701 lat 50.09081

lon 14.39182 lat 50.07881 [nom. scale = 1 / 5000]

pdfmap_20240419_102307_Example_Map_14.4274_50.0908_395.pdf

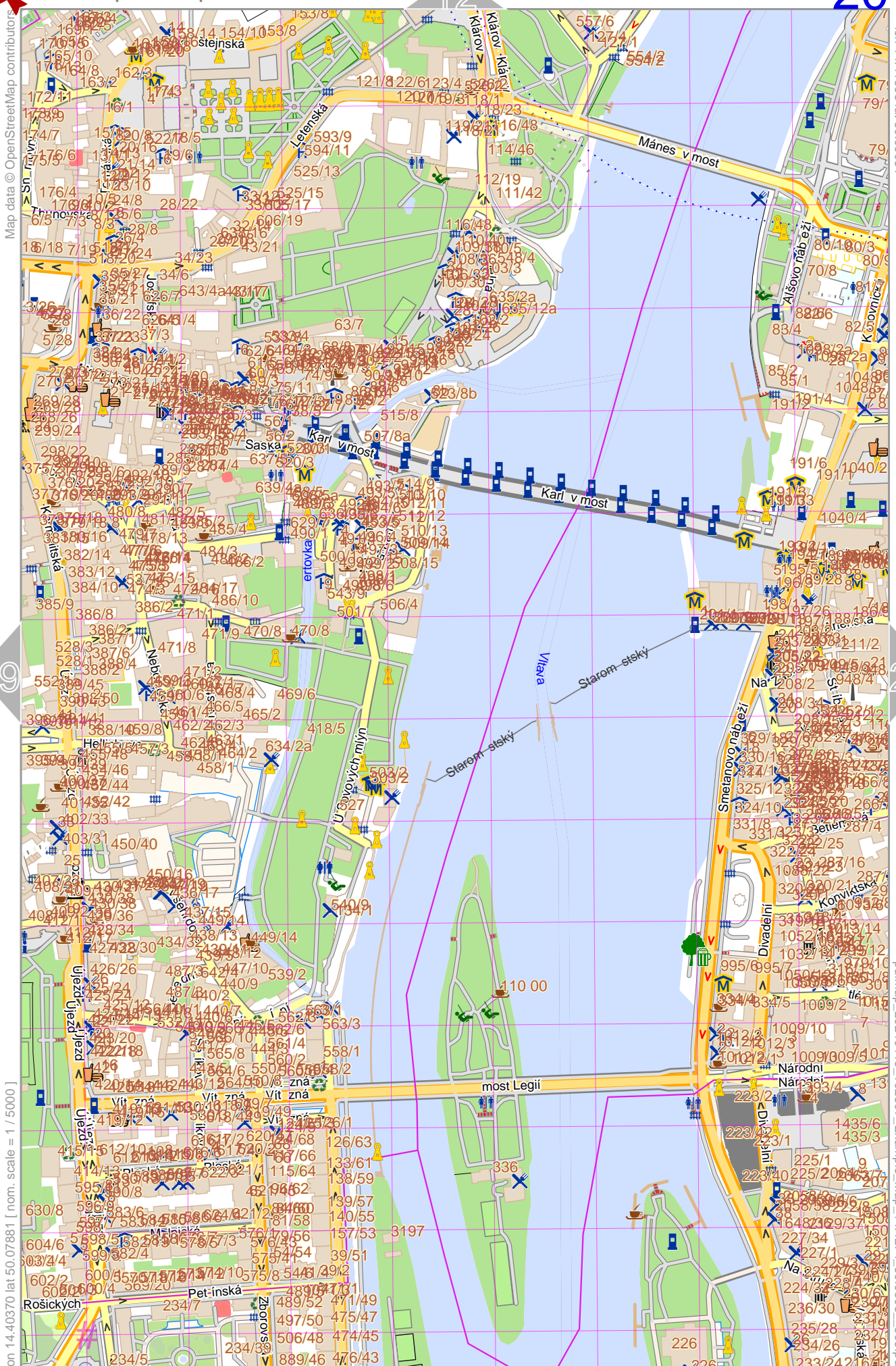
UTM: 33 U easting 456.50 km northing 5547.60 km
UTM-Grid-width = 100m

18

20

27

Example_Map



lon 14.40370 lat 50.07881 [nom. scale = 1 / 50000]

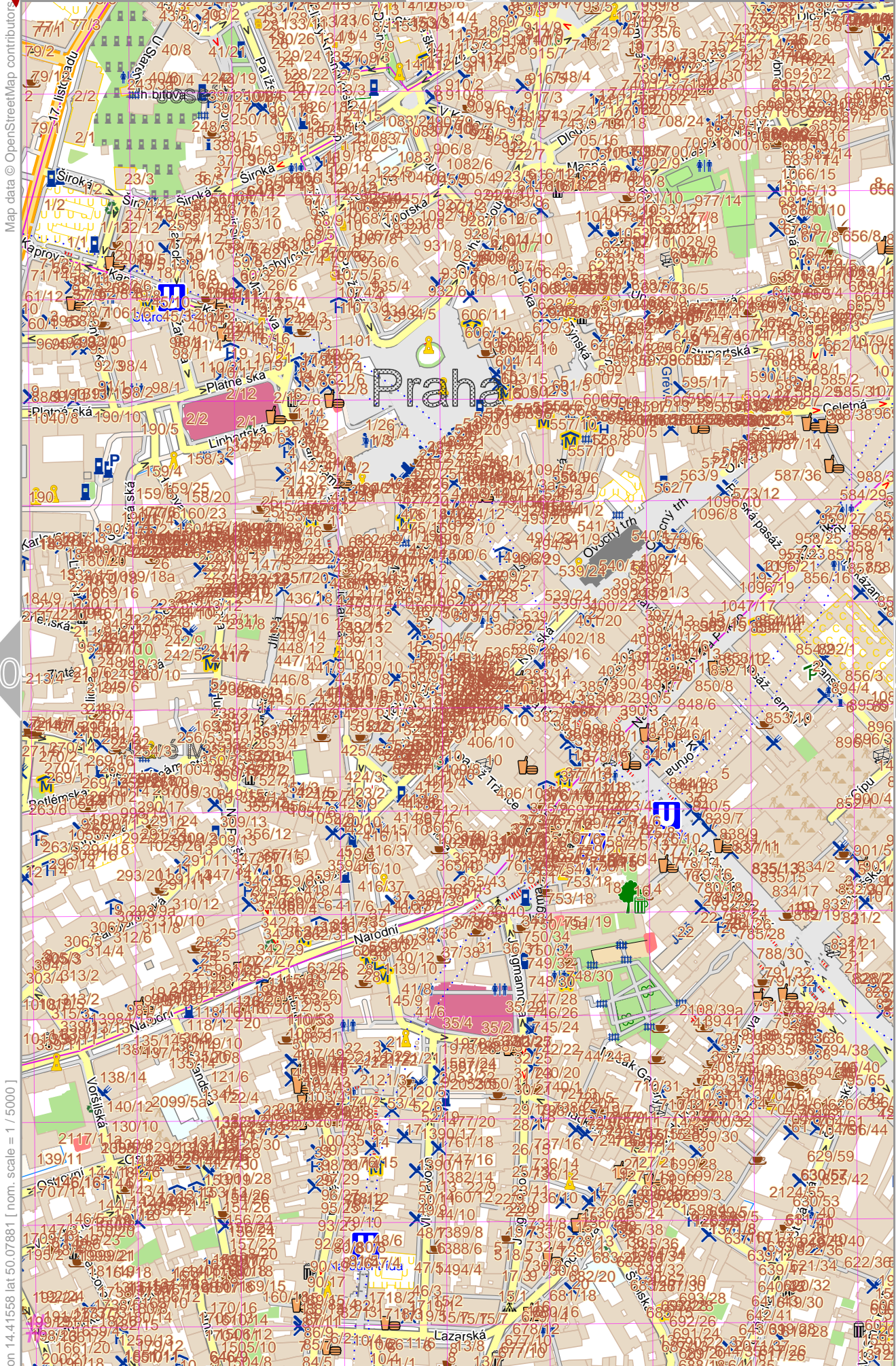
UTM: 33 U easting 457.40 km northing 5547.60 km
UTM-Grid-width = 100m

lon 14.41558 lat 50.09081

pdfmap_20240419_102307_Example_Map_14.4274_50.0908_395.pdf

Example_Map

21



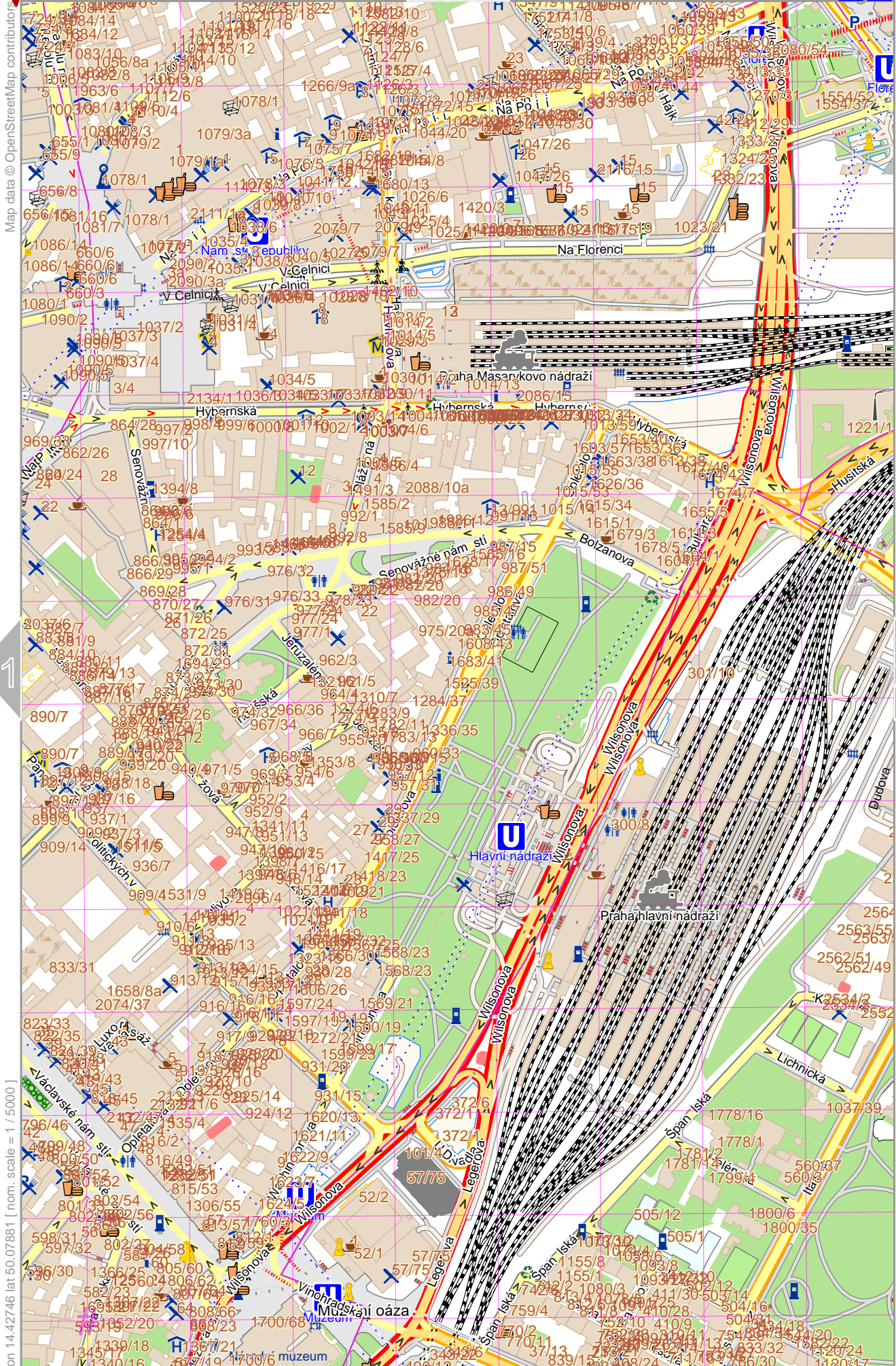
Map data © OpenStreetMap contributors

lon 14.42746 lat 50.09081

lon 14.41558 lat 50.07881 | nom. scale = 1 / 50000

pdfmap_20240419_102307_Example_Map_14.4274_50.0908_395.pdf

UTM: 33 U easting 458.20 km northing 5547.60 km
 UTM-Grid-width = 100m



lon 14.42746 lat 50.07881 | nom. scale = 1 / 50000 |

UTM: 33 U easting 459.10 km northing 5547.60 km
UTM-Grid-width = 100m

lon 14.43934 lat 50.09081

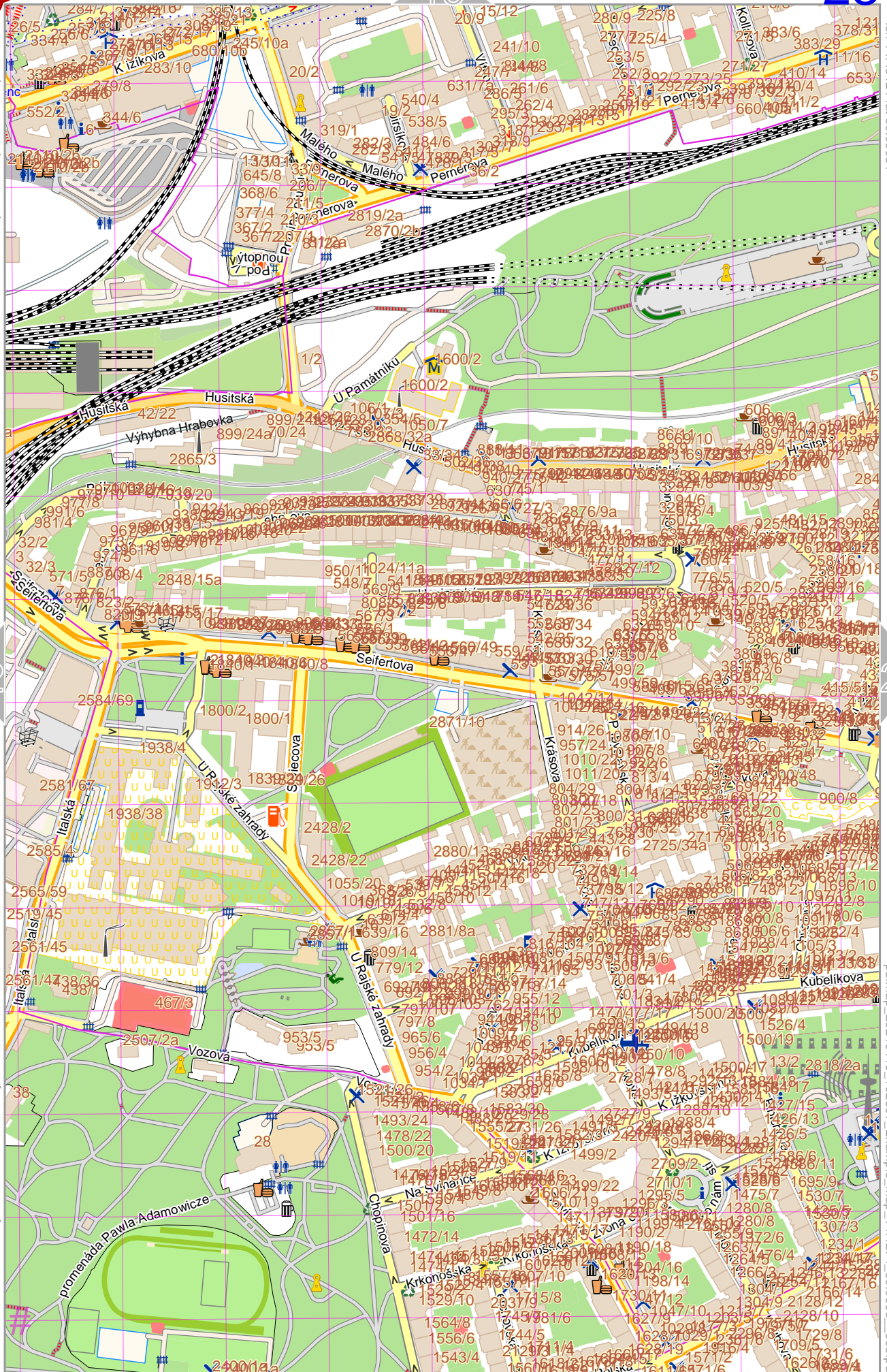
pdfmap_20240419_102307_Example_Map_14.4274_50.0908_395.pdf

Example_Map



Map data © OpenStreetMap contributors

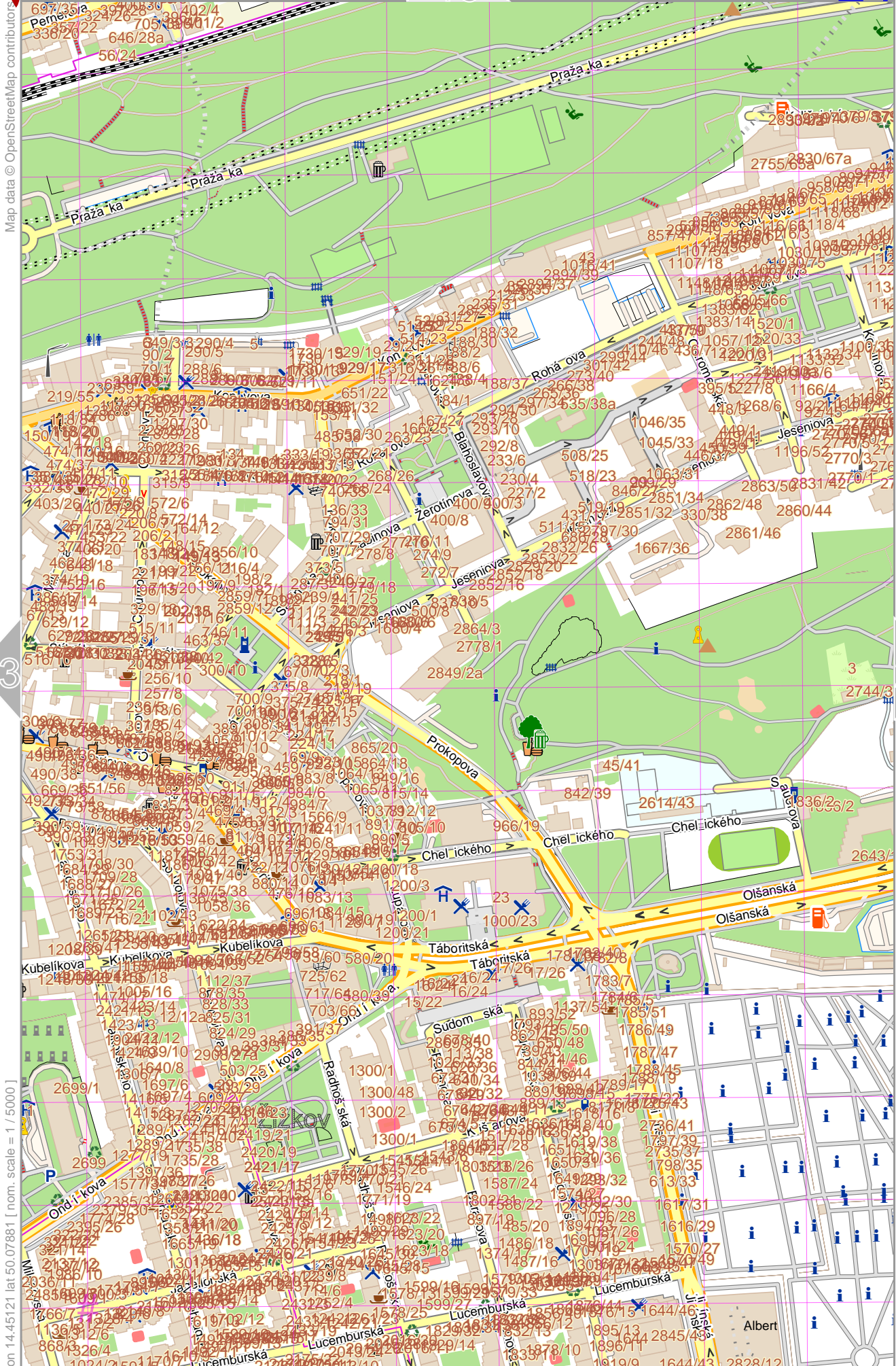
lon 14.45121 lat 50.09081



lon 14.43934 lat 50.07881 [nom. scale = 1 / 5000]

pdfmap_20240419_102307_Example_Map_144274_50.0908_395.pdf

UTM: 33 U easting 459.90 km northing 5547.60 km
UTM-Grid-width = 100m



lon 14.45121 lat 50.07881 [nom. scale = 1 / 5000]

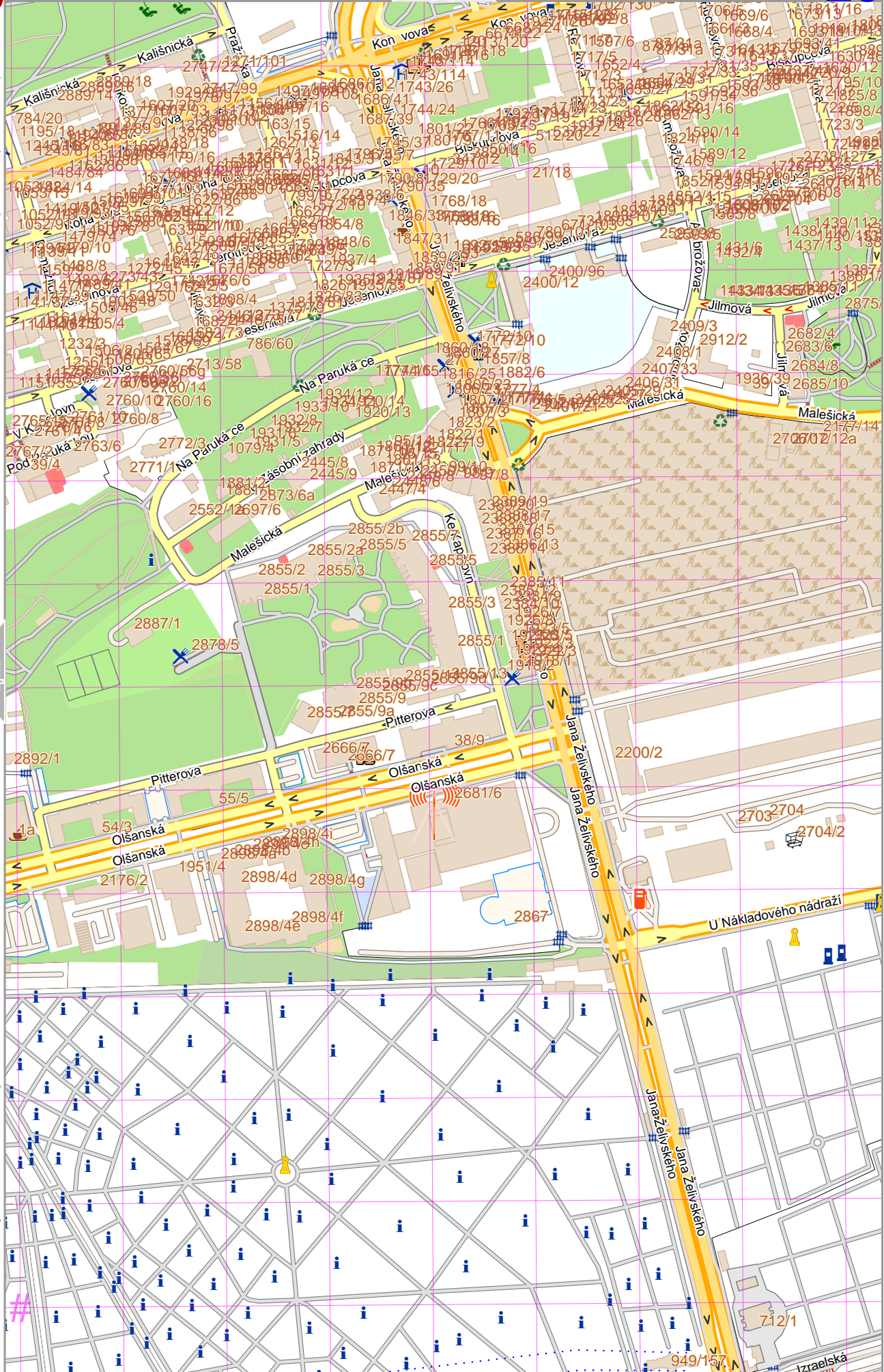
UTM: 33 U easting 460.80 km northing 5547.60 km
 UTM-Grid-width = 100m

lon 14.46309 lat 50.09081 pdfmap_20240419_102307_Example_Map_144274_50.0908_395.pdf



Map data © OpenStreetMap contributors

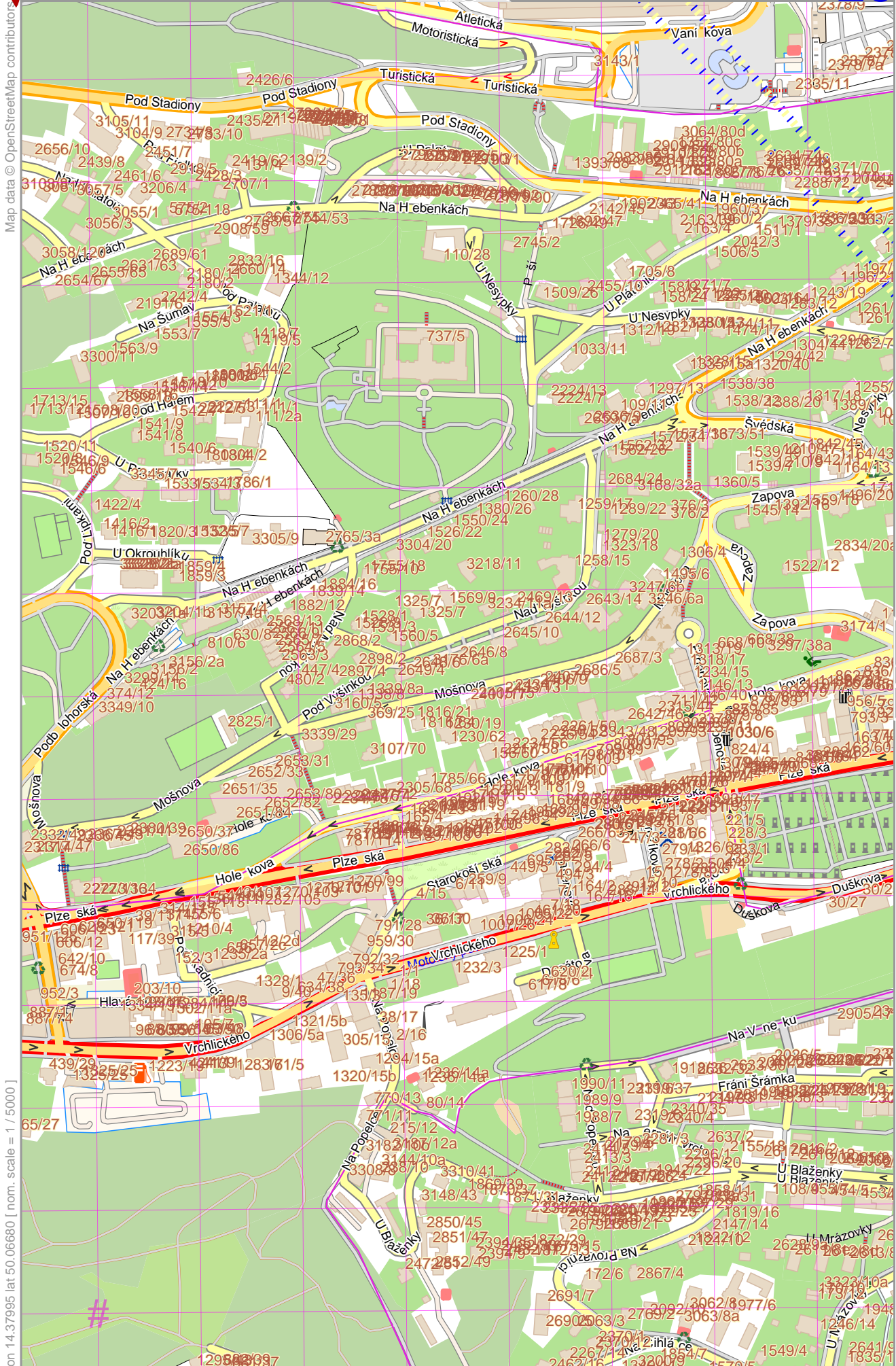
lon 14.47497 lat 50.09081



lon 14.46309 lat 50.07881 [nom. scale = 1 / 5000]

pdfmap_20240419_102307_Example_Map_14.4274_50.0908_395.pdf

UTM: 33 U easting 461.60 km northing 5547.60 km
UTM-Grid-width = 100m



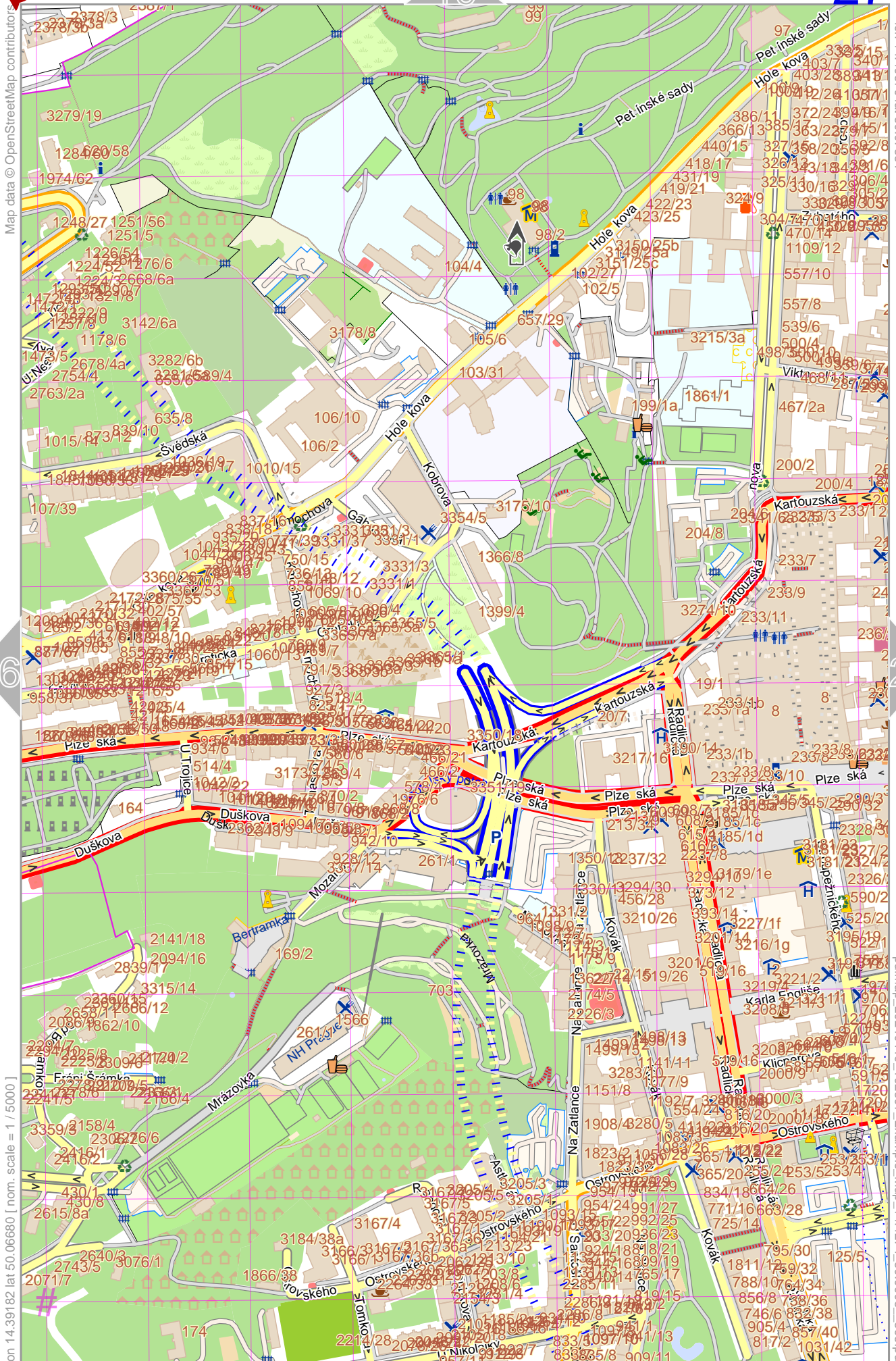
Map data © OpenStreetMap contributors

lon 14.39182 lat 50.07881

lon 14.37995 lat 50.06680 [nom. scale = 1 / 5000]

pdfmap, 2024/04/19, 102307_Example_Map_14.4274, 50.0908_395.pdf

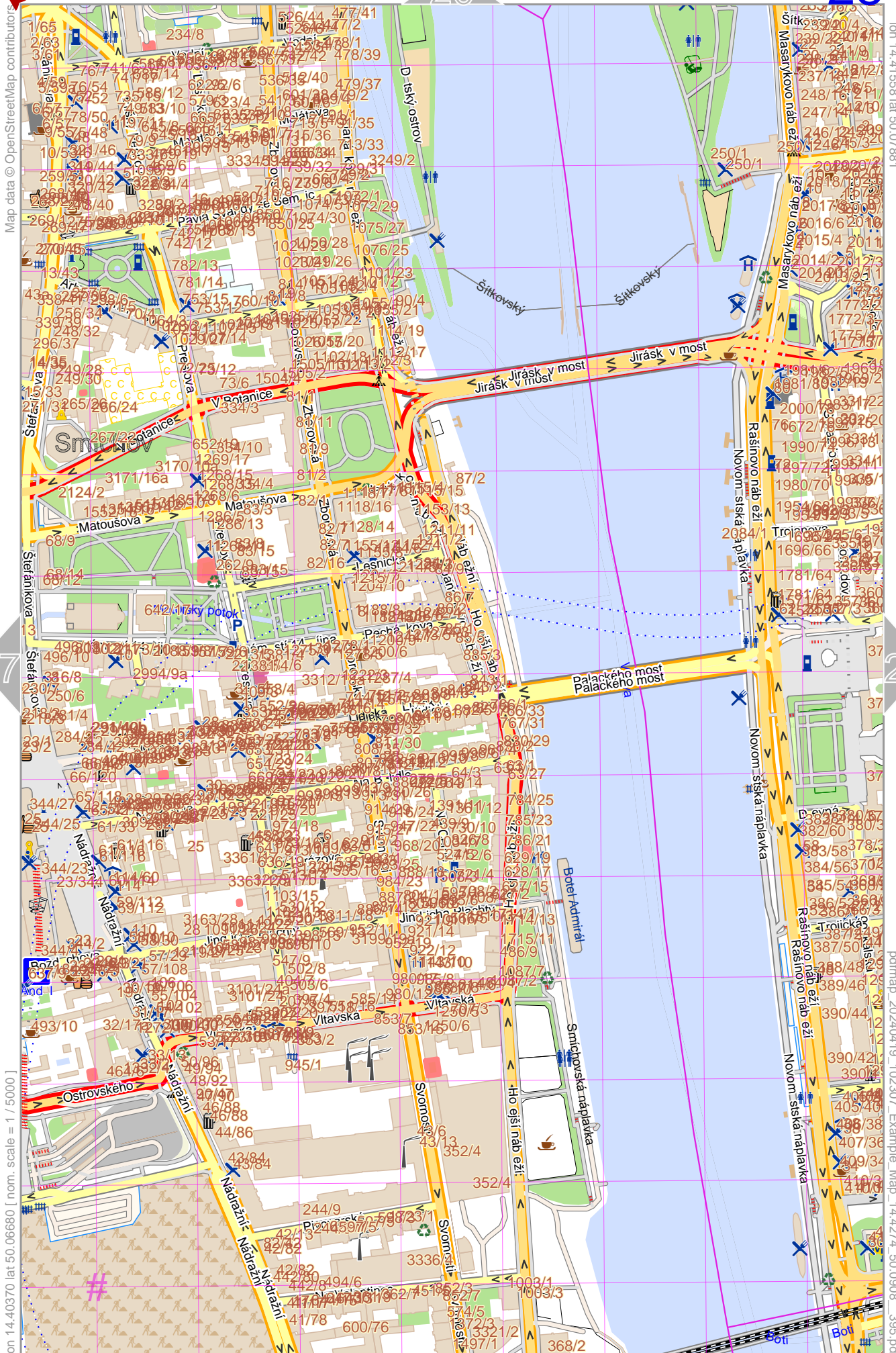
UTM: 33 U easting 455.70 km northing 5546.30 km
UTM-Grid-width = 100m



lon 14.39182 lat 50.06680 [nom. scale = 1 / 5000]

UTM: 33 U easting 456.50 km northing 5546.30 km
UTM-Grid-width = 100m

lon 14.40370 lat 50.07881
pdfmap, 2024/04/19, 102307 Example_Map_14.4274_50.0908_395.pdf



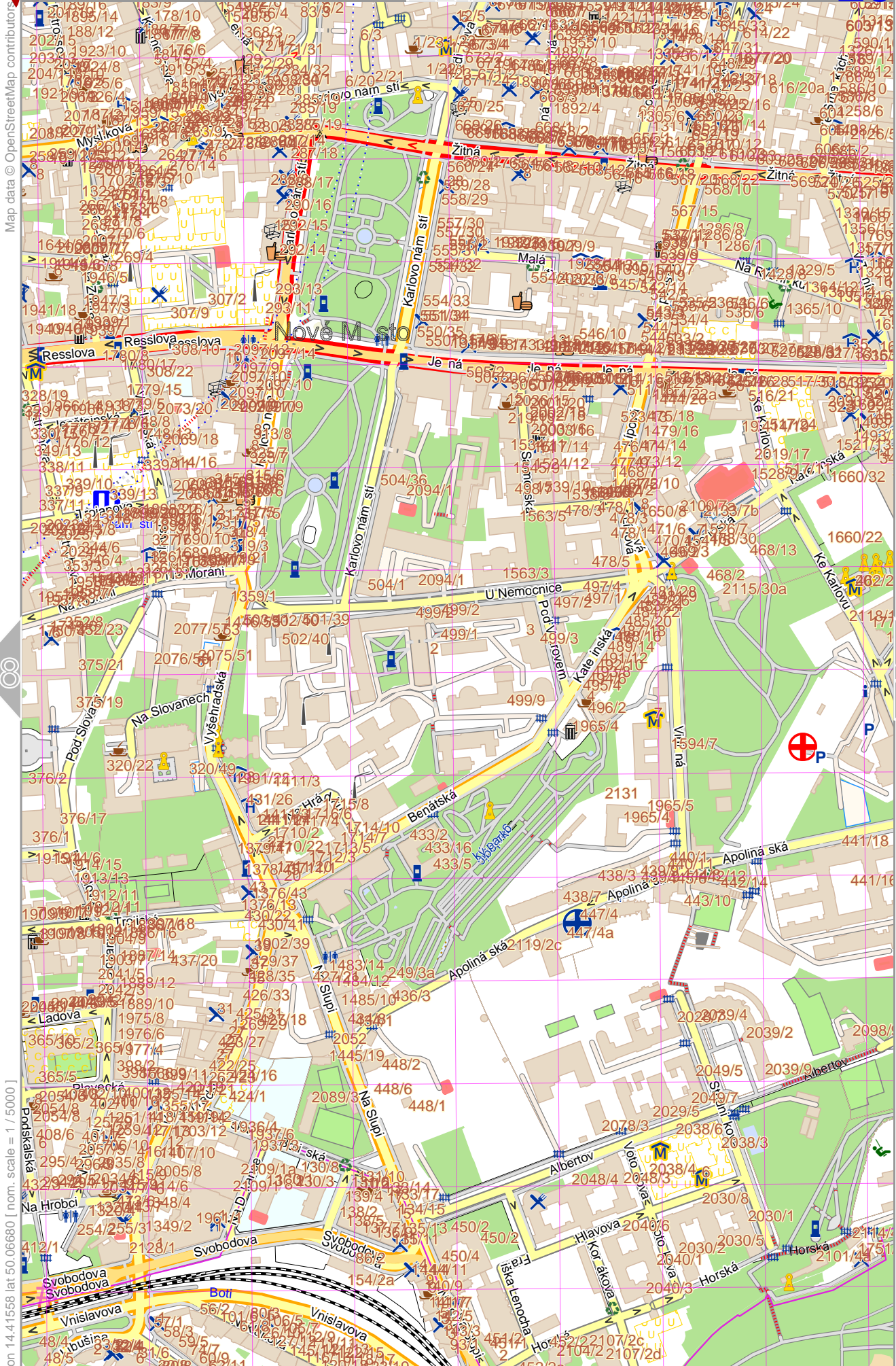
lon 14.40370 lat 50.06680 [nom. scale = 1 / 50000]

UTM: 33 U easting 457.40 km northing 5546.30 km
UTM-Grid-width = 100m

lon 14.41558 lat 50.07891

pdfmap_20240419_102307_Example_Map_144274_50.0908_395.pdf

Example_Map



Map data © OpenStreetMap contributors

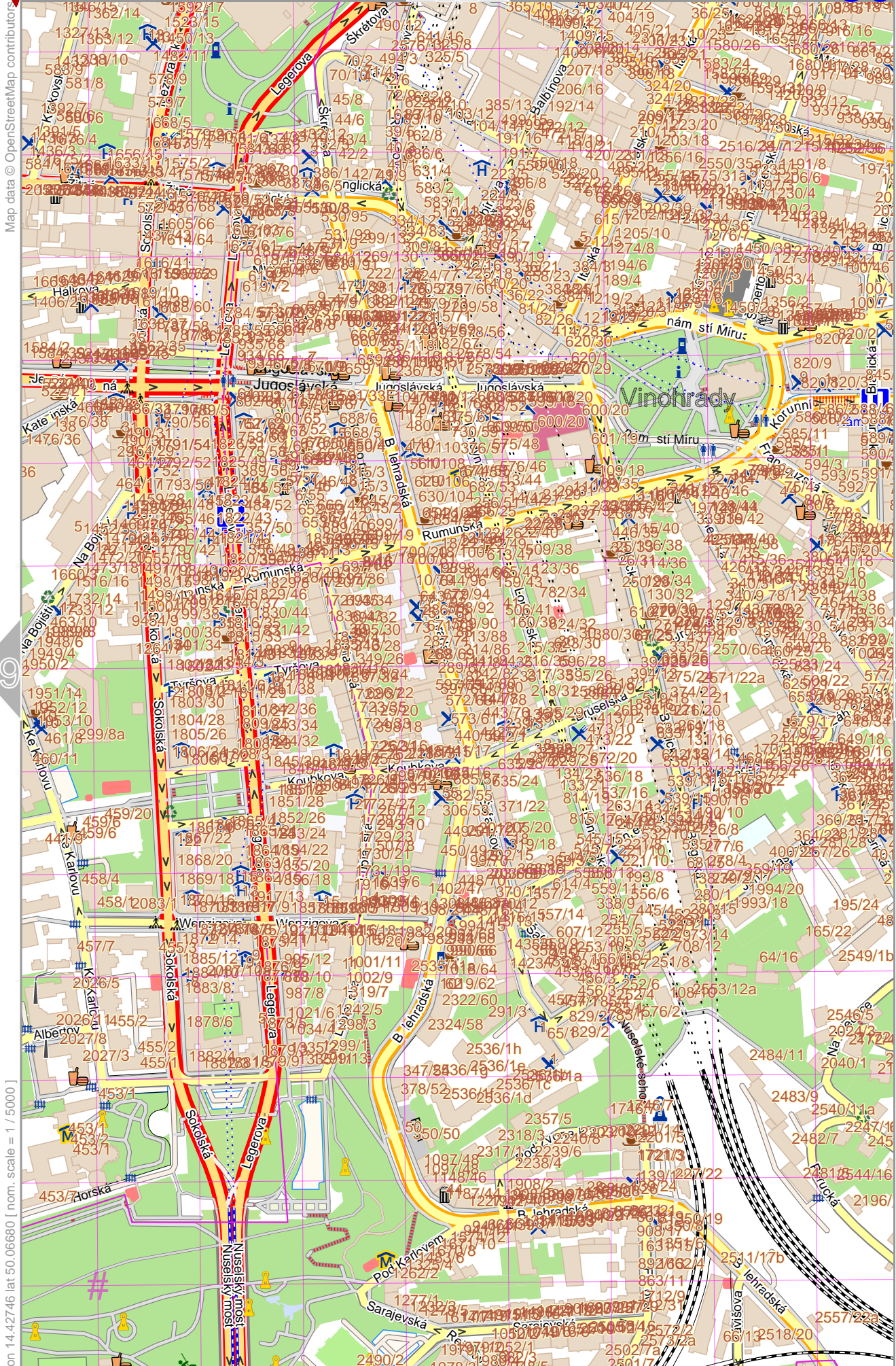
lon 14.42746 lat 50.07881

lon 14.41558 lat 50.06680 [nom. scale = 1 / 5000]

pdfmap_20240419_102307_Example_Map_14.4274_50.0908_395.pdf

UTM: 33 U easting 458.20 km northing 5546.30 km
UTM-Grid-width = 100m

Example_Map



Map data © OpenStreetMap contributors

lon 14.43934 lat 50.07891

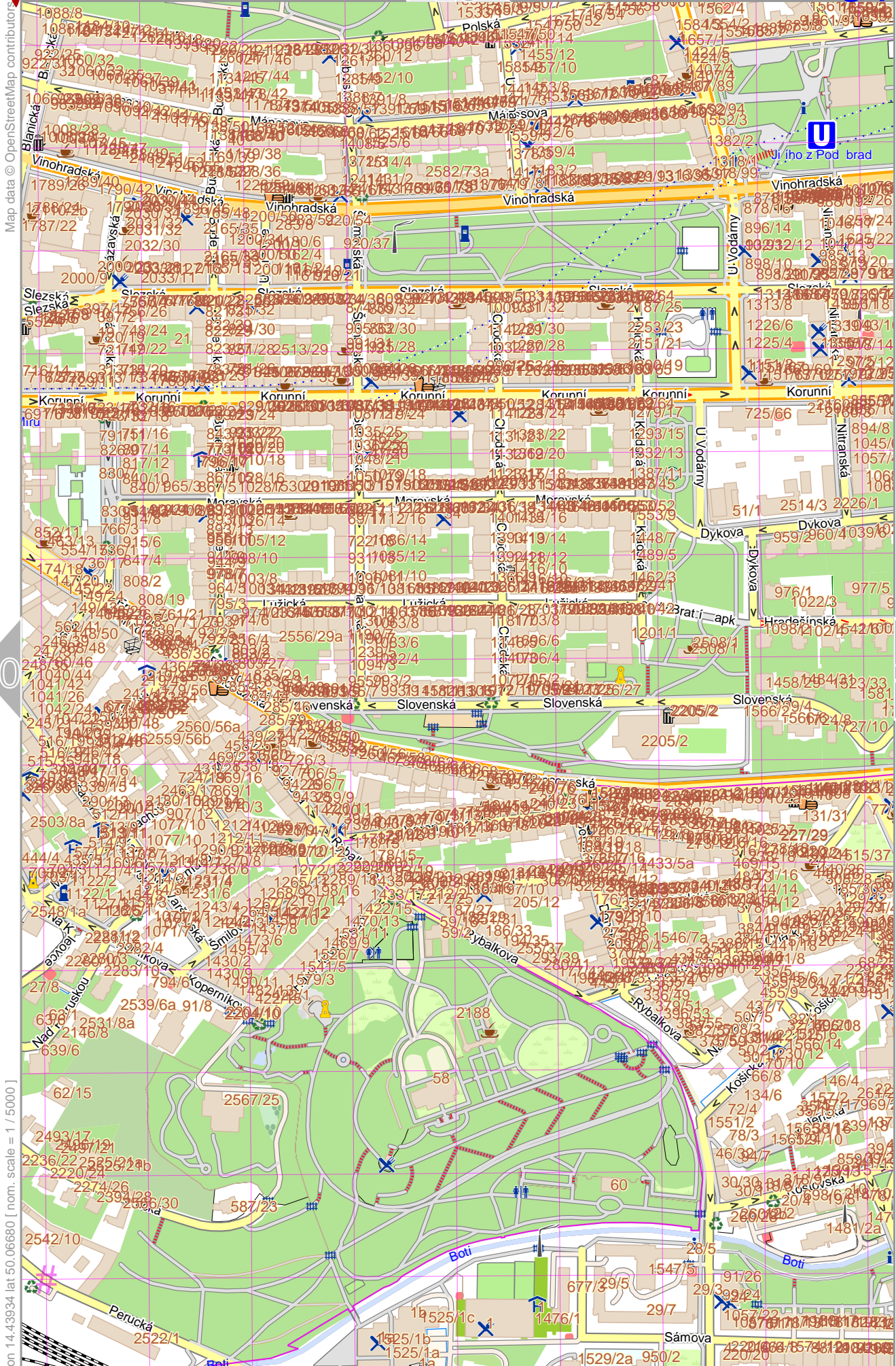
lon 14.42746 lat 50.06680 [nom. scale = 1 / 5000]

pdfmap, 2024/04/19, 102307 - Example_Map - 14.4274 - 50.0908 - 395.pdf

UTM: 33 U easting 459.10 km northing 5546.30 km
 UTM-Grid-width = 100m

Example_Map

31



lon 14.43934 lat 50.06680 [nom. scale = 1 / 5000]

UTM: 33 U easting 459.90 km northing 5546.30 km
UTM-Grid-width = 100m

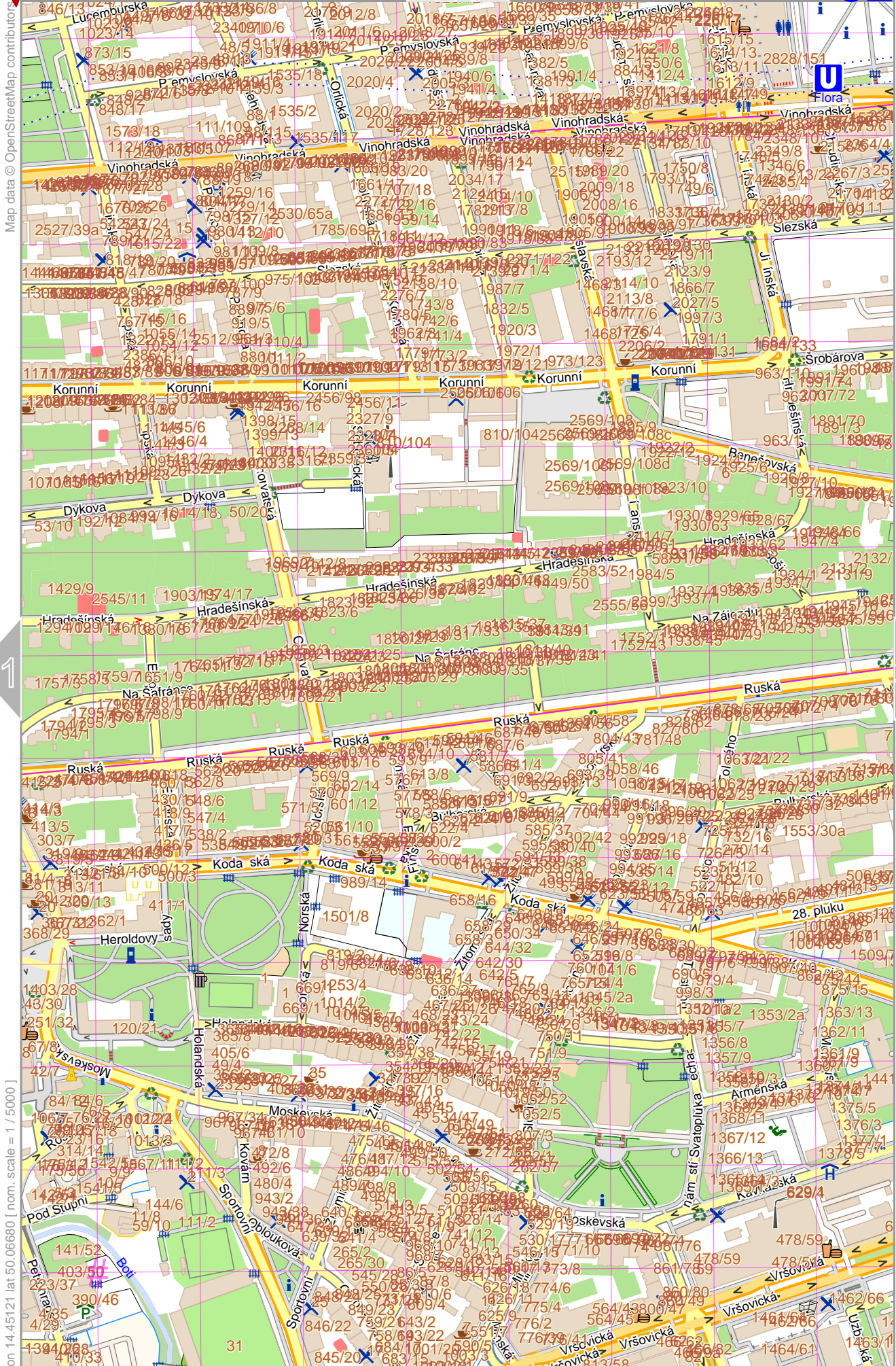
lon 14.45121 lat 50.07891

pdfmap_20240419_102307_Example_Map_14.4274_50.0908_395.pdf

Example_Map

24

32



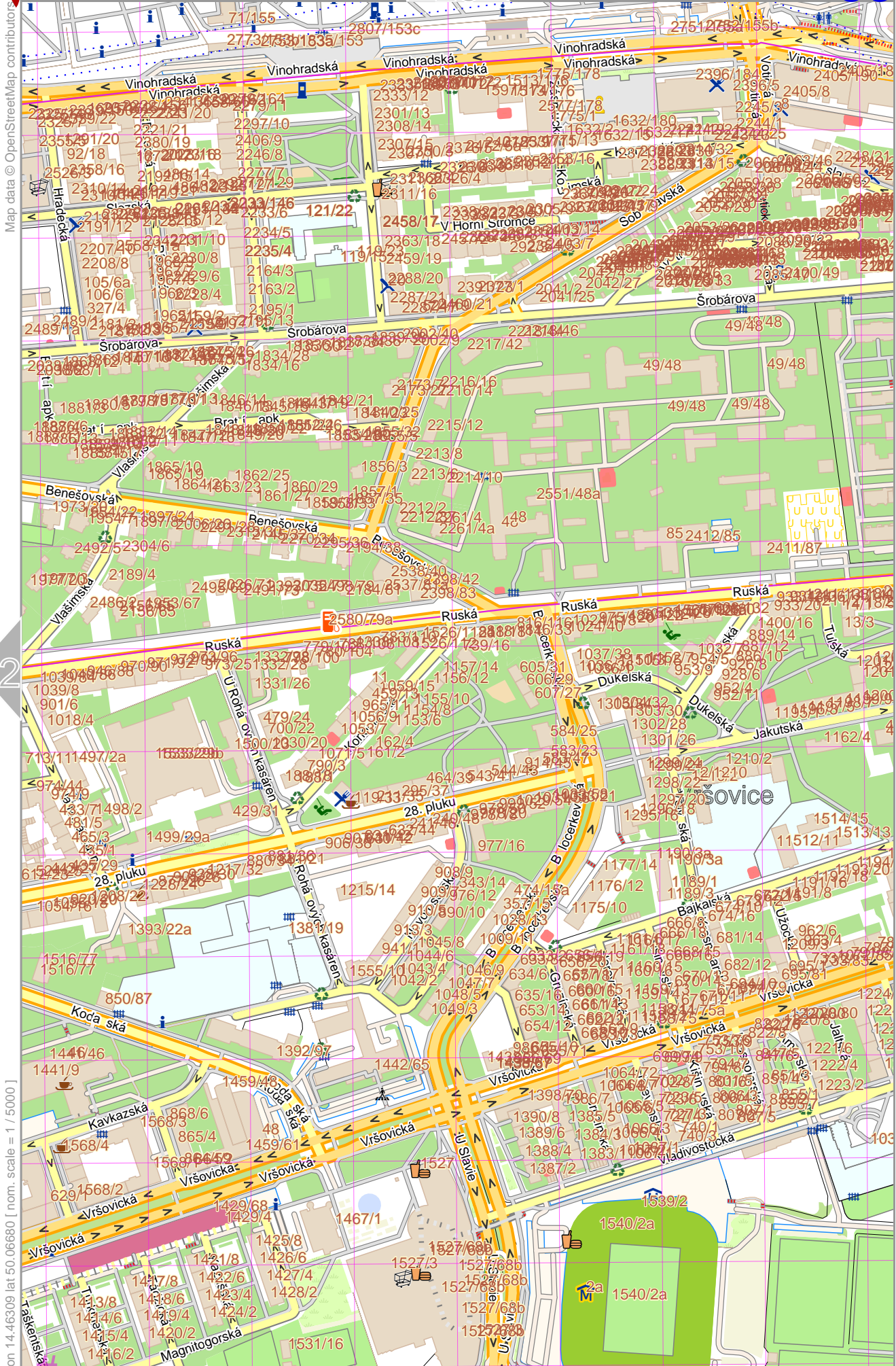
Map data © OpenStreetMap contributors

lon 14.463091 lat 50.07891

lon 14.45121 lat 50.06680 [nom. scale = 1 / 5000]

pdfmap, 2024/04/19, 102307_Example_Map_14.4274_50.0908_395.pdf

UTM: 33 U easting 460.80 km northing 5546.30 km
 UTM-Grid-width = 100m



Map data © OpenStreetMap contributors

lon 14.47497 lat 50.07891

lon 14.46309 lat 50.06680 [nom. scale = 1 / 50000]

pdfmap, 2024/04/19, 102307_Example_Map_14.4274, 50.0908_395.pdf

UTM: 33 U easting 461.60 km northing 5546.20 km
 UTM-Grid-width = 100m