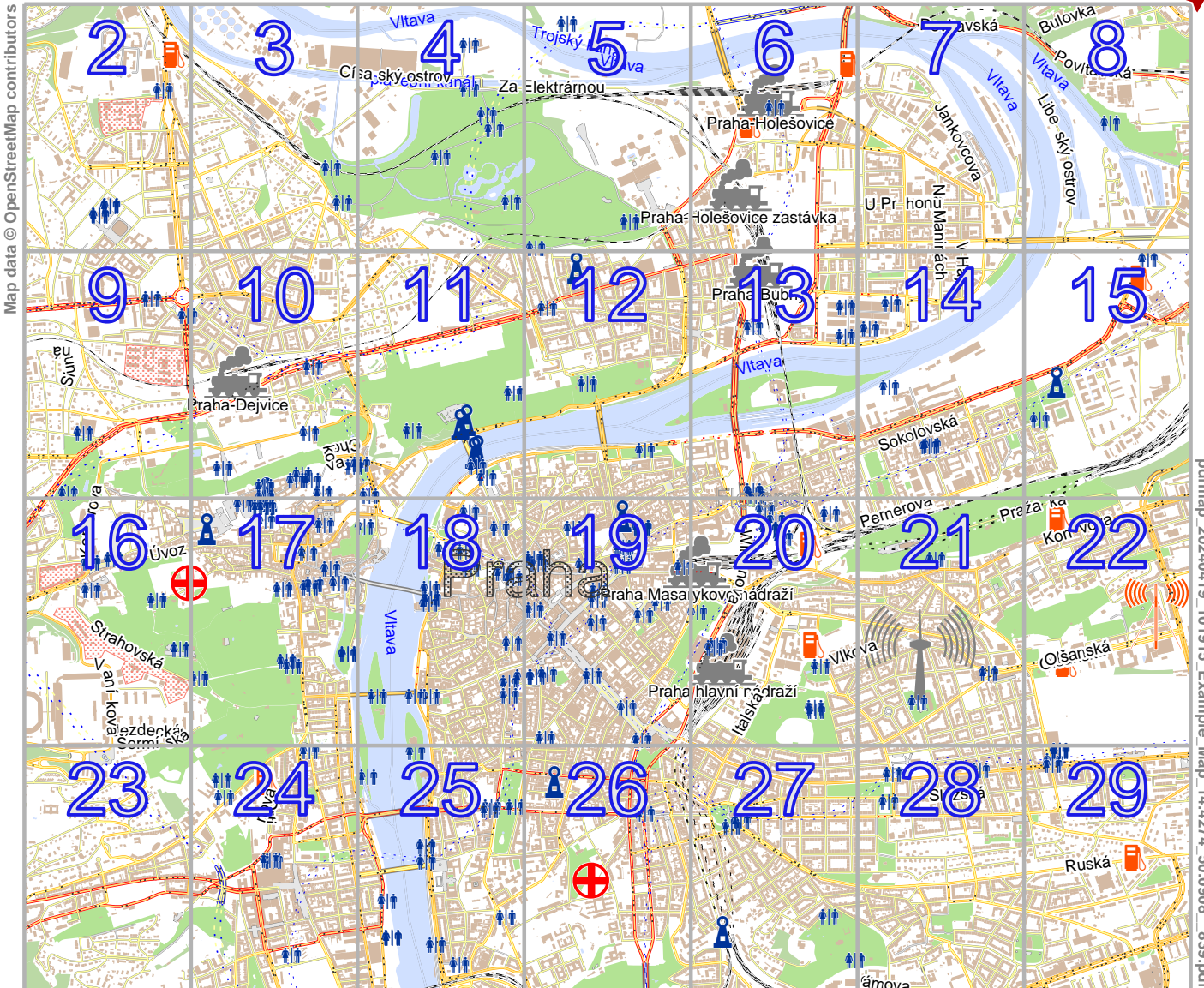


Example_Map

lon 14.47148 lat 50.11481



Map data © OpenStreetMap contributors

lon 14.38344 lat 50.06680
[nom. scale = 1 / 35000]

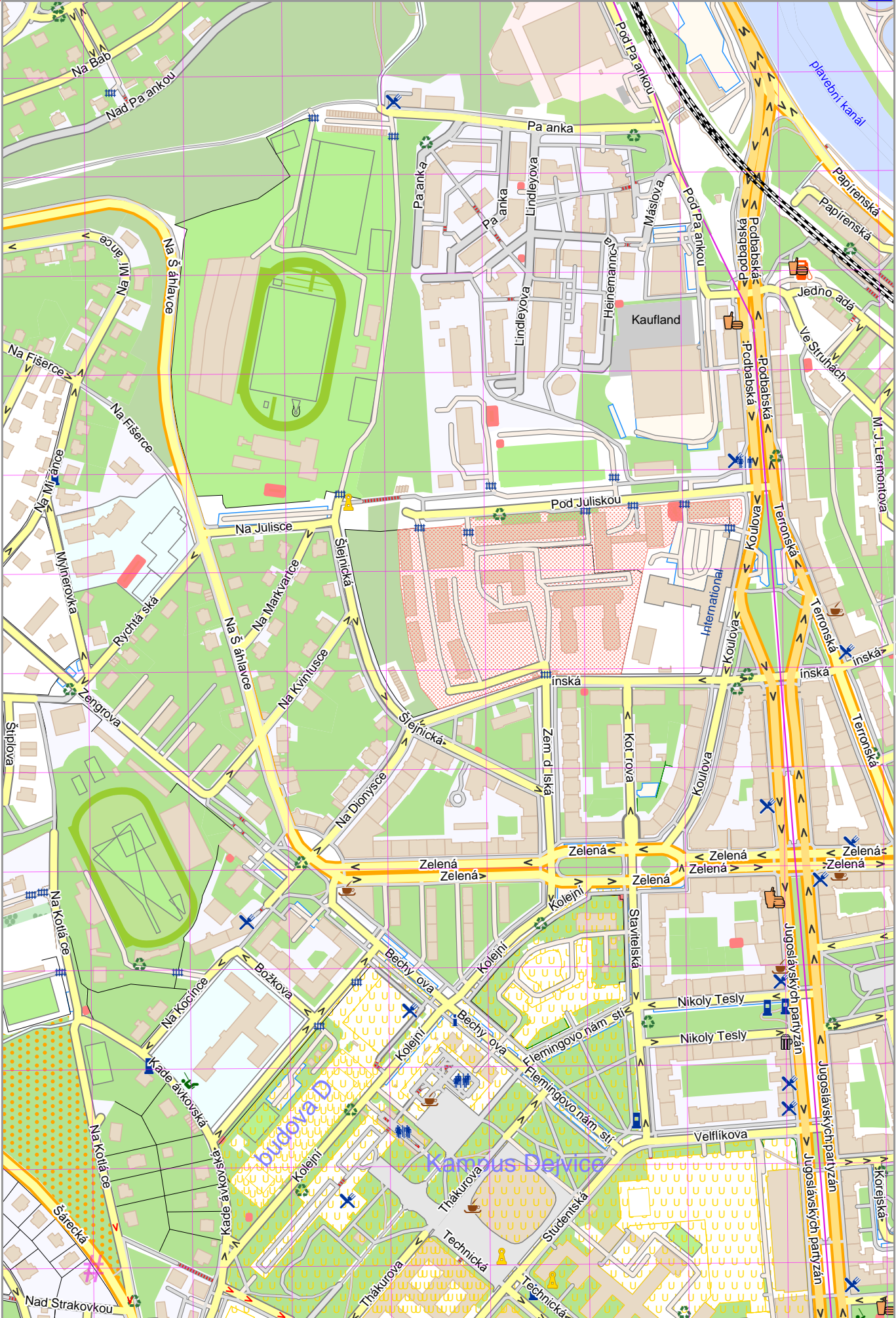
pdfmap_20240419_101915_Example_Map_14.4274_50.0908_839.pdf

Example_Map

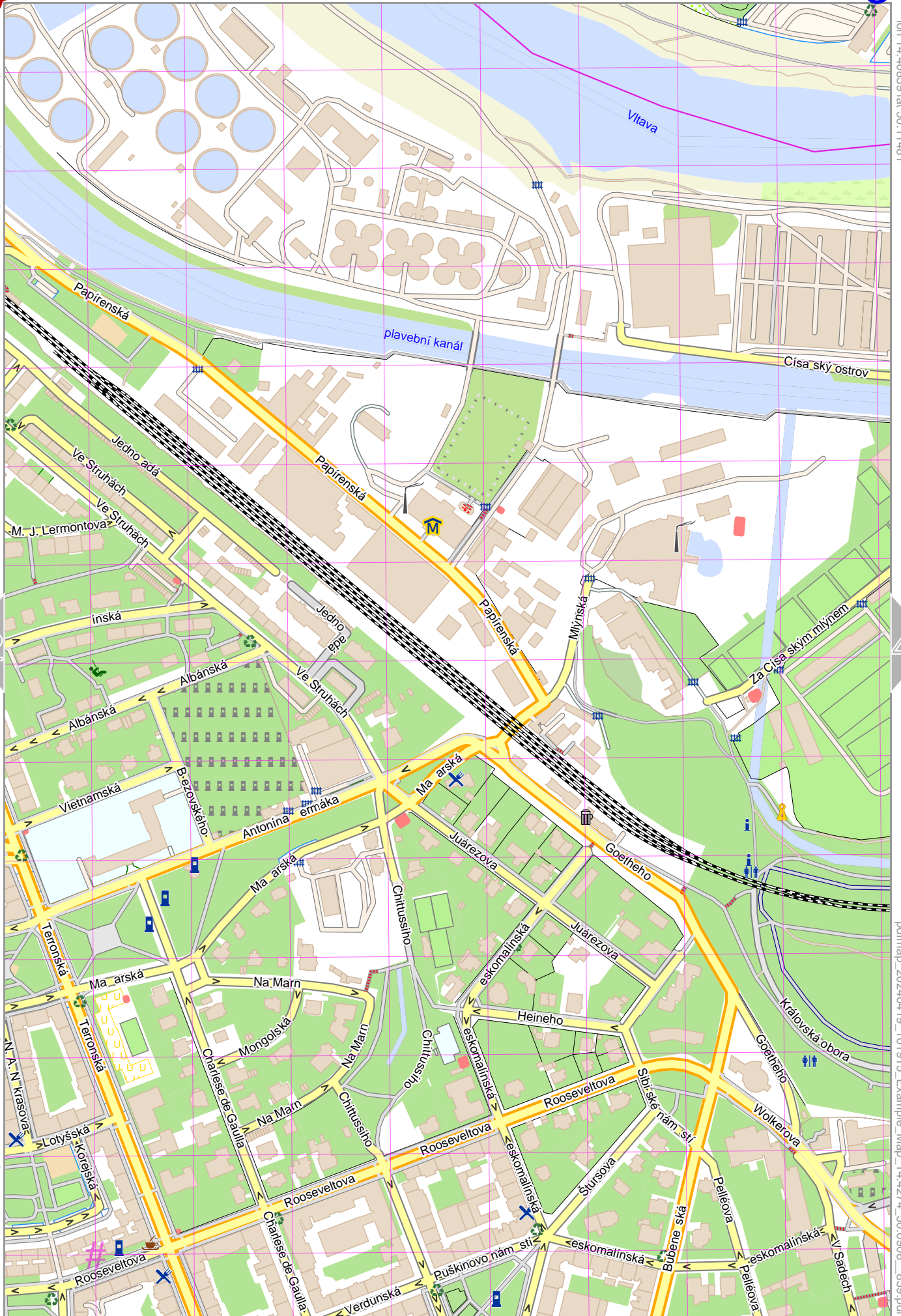


Map data © OpenStreetMap contributors

[lon 14.39344 lat 50.10281] nom. scale 1 / 5000



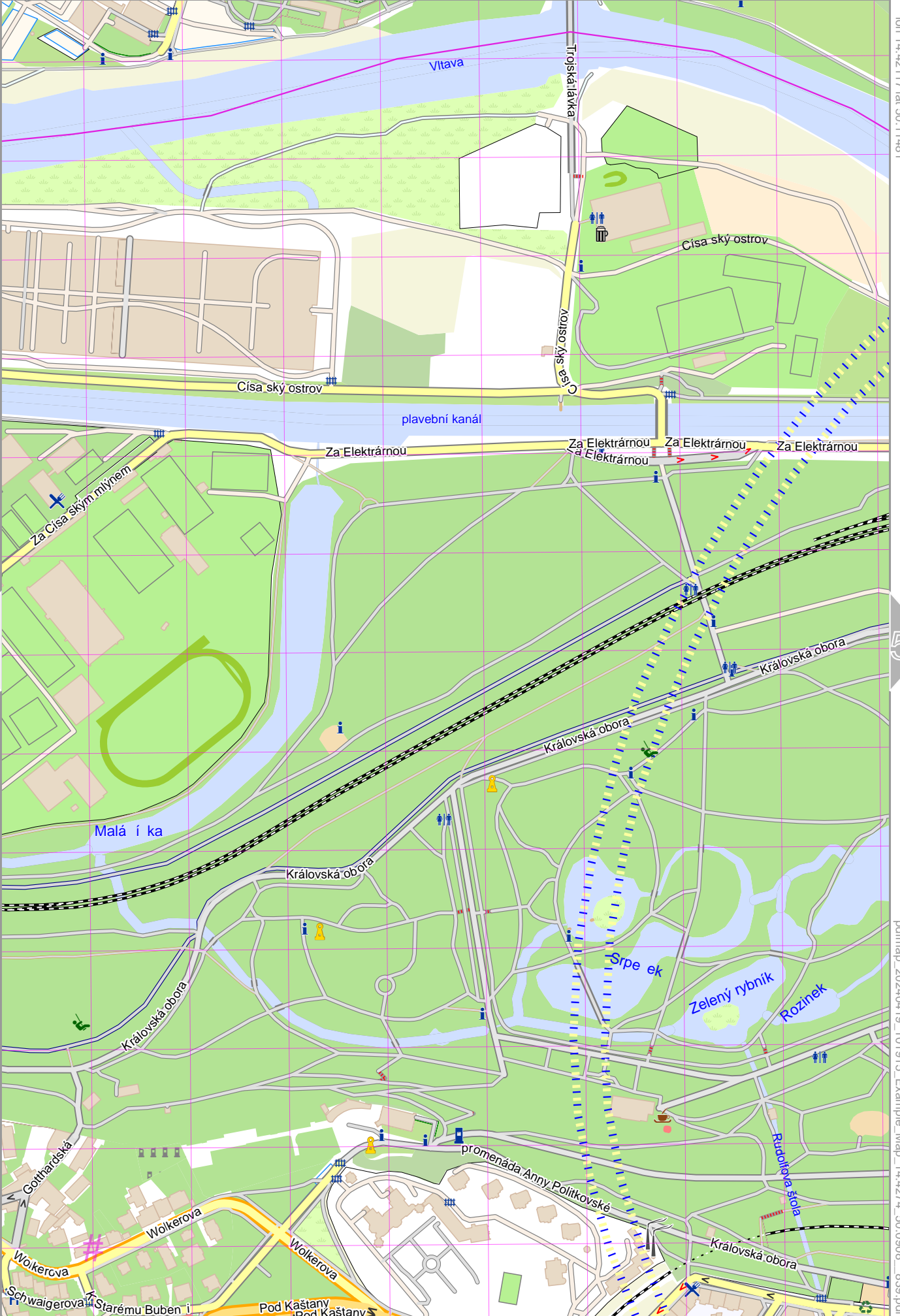
UTM: 33 U easting 456.00 km northing 5550.30 km
 UTM-Grid-width = 100m





Map data © OpenStreetMap contributors

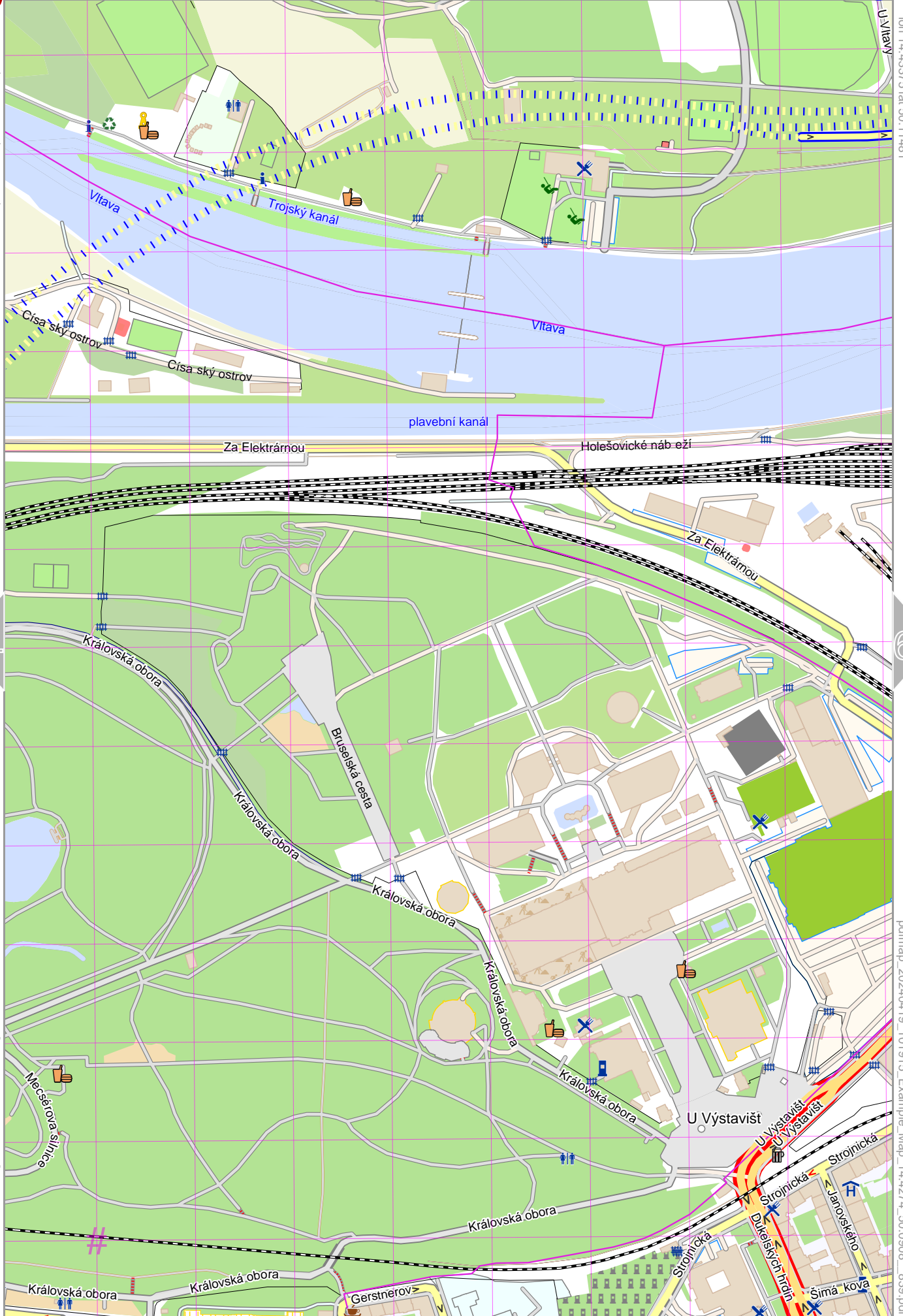
lon 14.42117 lat 50.11481



lon 14.40859 lat 50.10281 [nom. scale = 1 / 5000]

pdfmap_20240419_101915_Example_Map_14.4274_50.0908_839.pdf

UTM: 33 U easting 457.80 km northing 5550.30 km
UTM-Grid-width = 100m

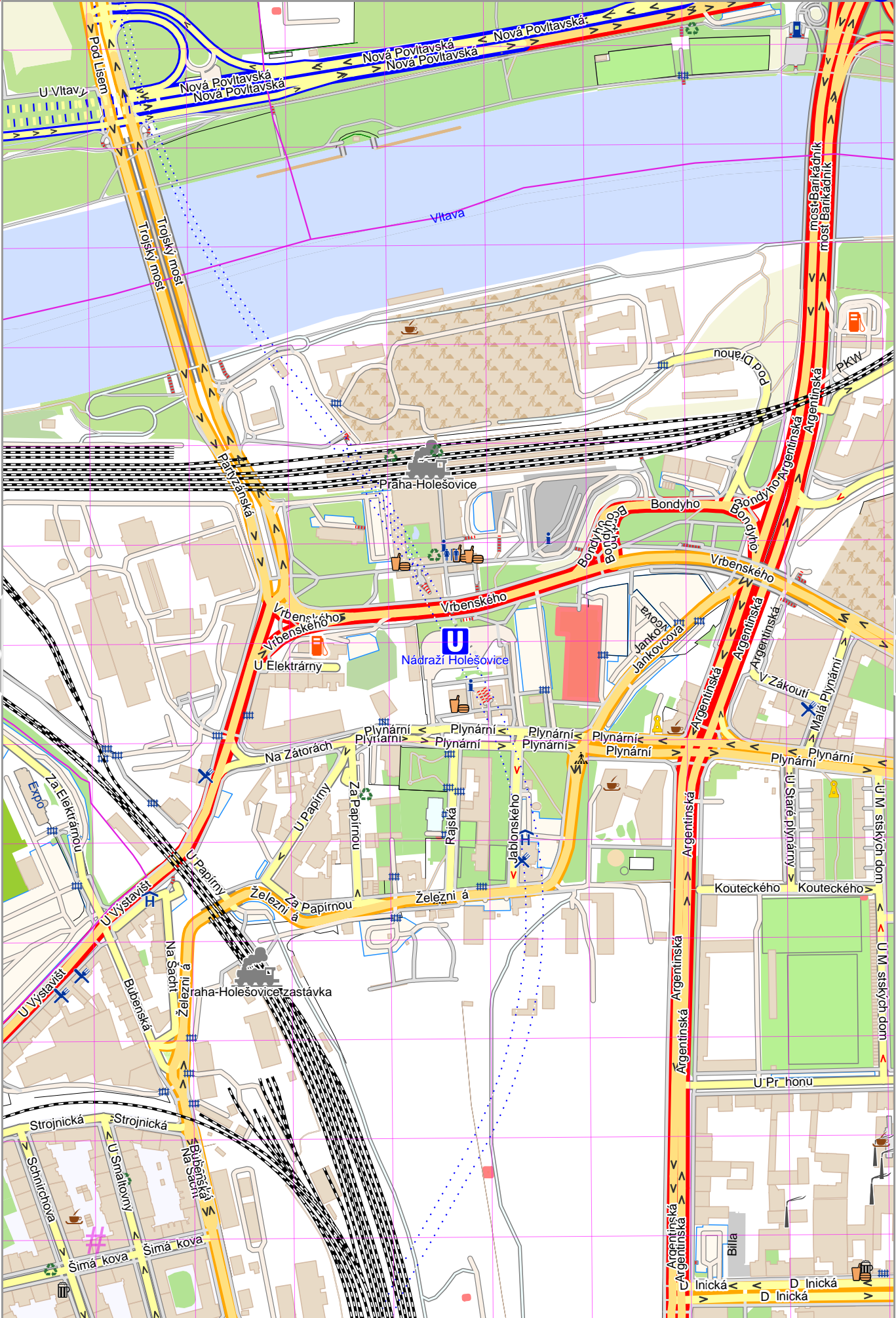




Example_Map

Map data © OpenStreetMap contributors

lon 14.43375 lat 50.10281 [nom. scale = 1 / 5000]



UTM: 33 U easting 459.60 km northing 5550.30 km
 UTM-Grid-width = 100m

Example_Map



Map data © OpenStreetMap contributors

lon 14.45990 lat 50.11481



[nom. scale = 1 / 5000]
lon 14.44632 lat 50.10281

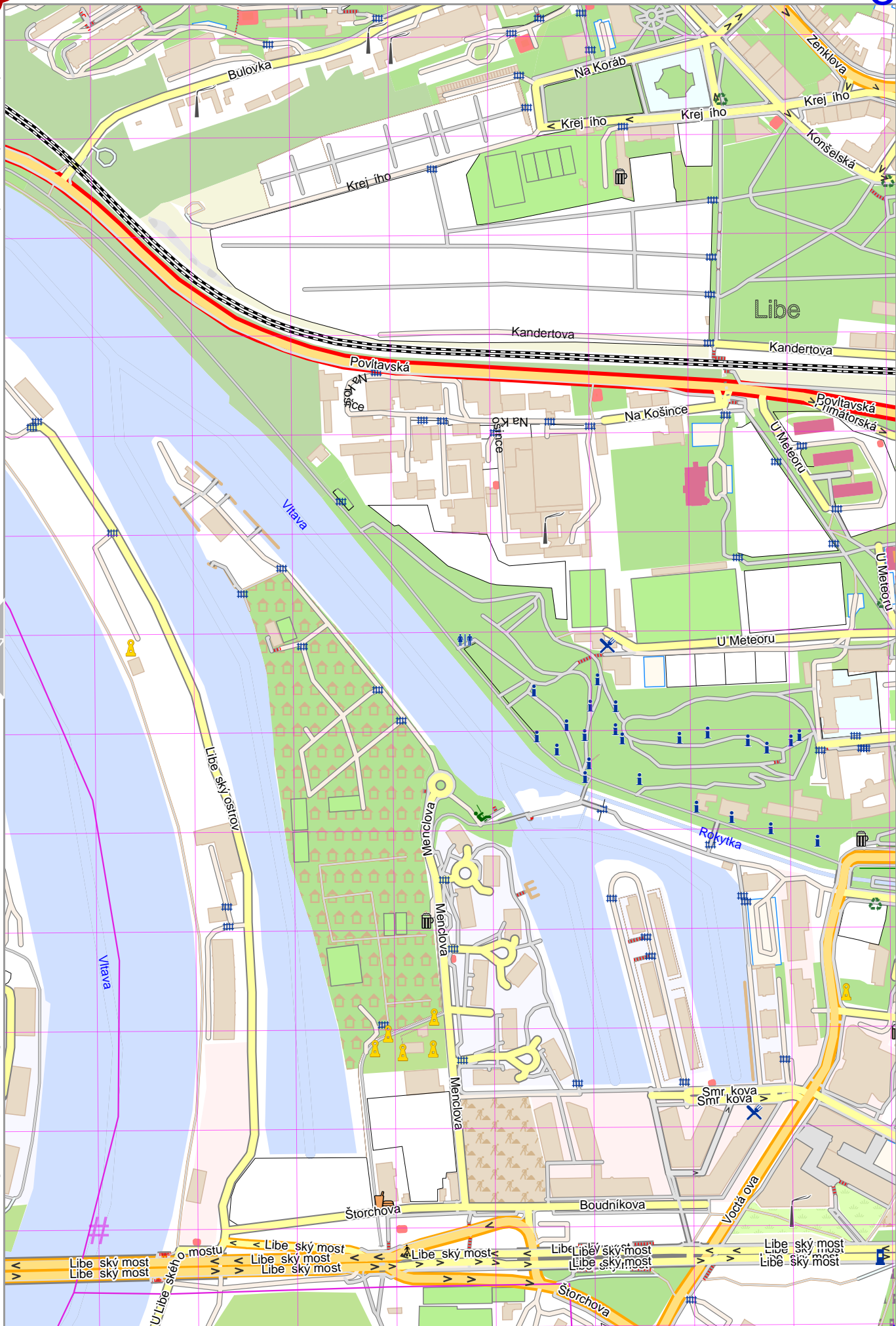
pdfmap_20240419_101915_Example_Map_144274_50.0908_839.pdf

UTM: 33 U easting 460.50 km northing 5550.30 km
UTM-Grid-width = 100m



Example_Map

Map data © OpenStreetMap contributors



lon 14.45690 lat 50.10281 [nom. scale = 1 / 5000]

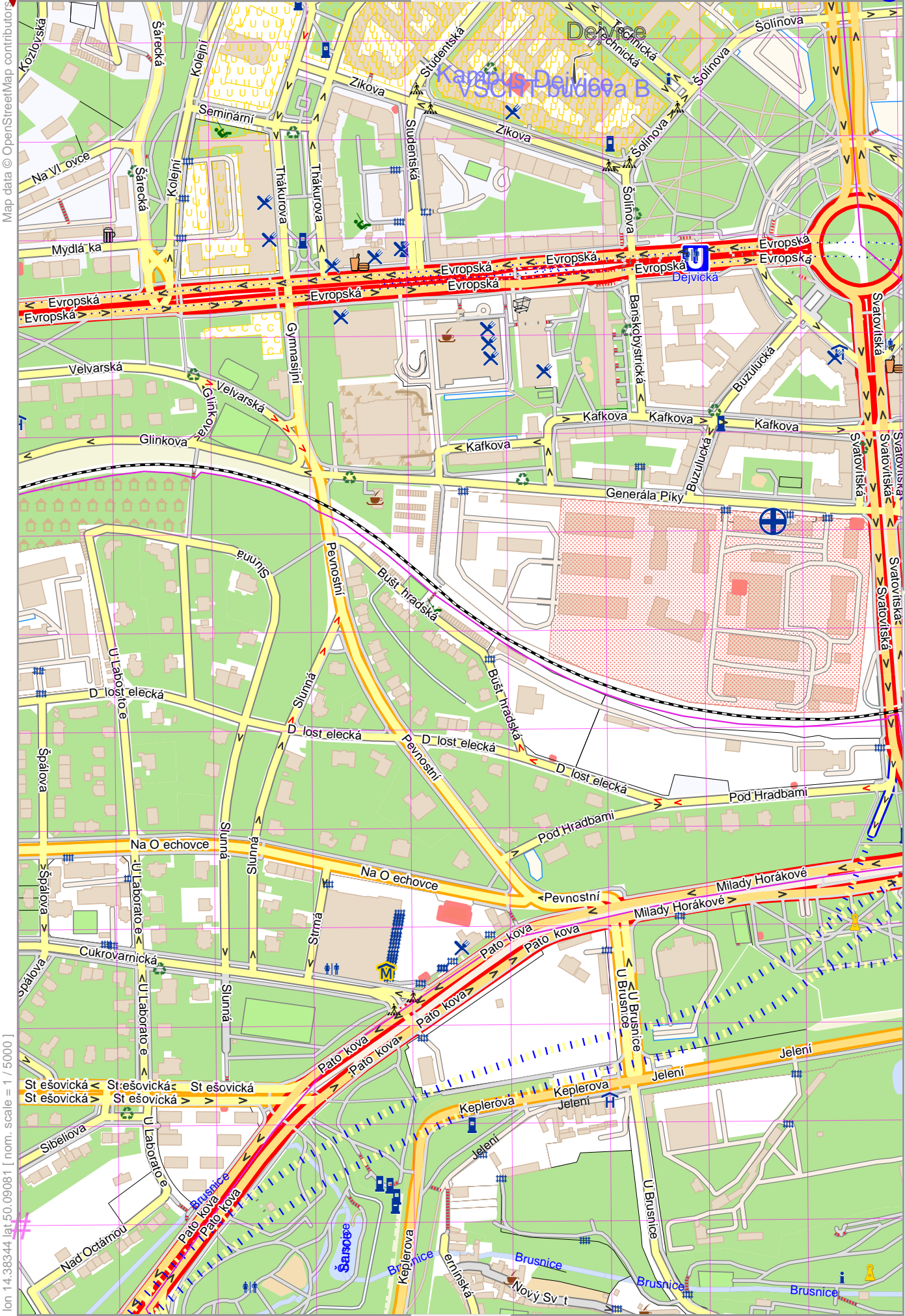
pdfmap_20240419_101915_Example_Map_14.4274_50.0908_839.pdf

UTM: 33 U easting 461.40 km northing 5550.30 km
UTM-Grid-width = 100m



Map data © OpenStreetMap contributors

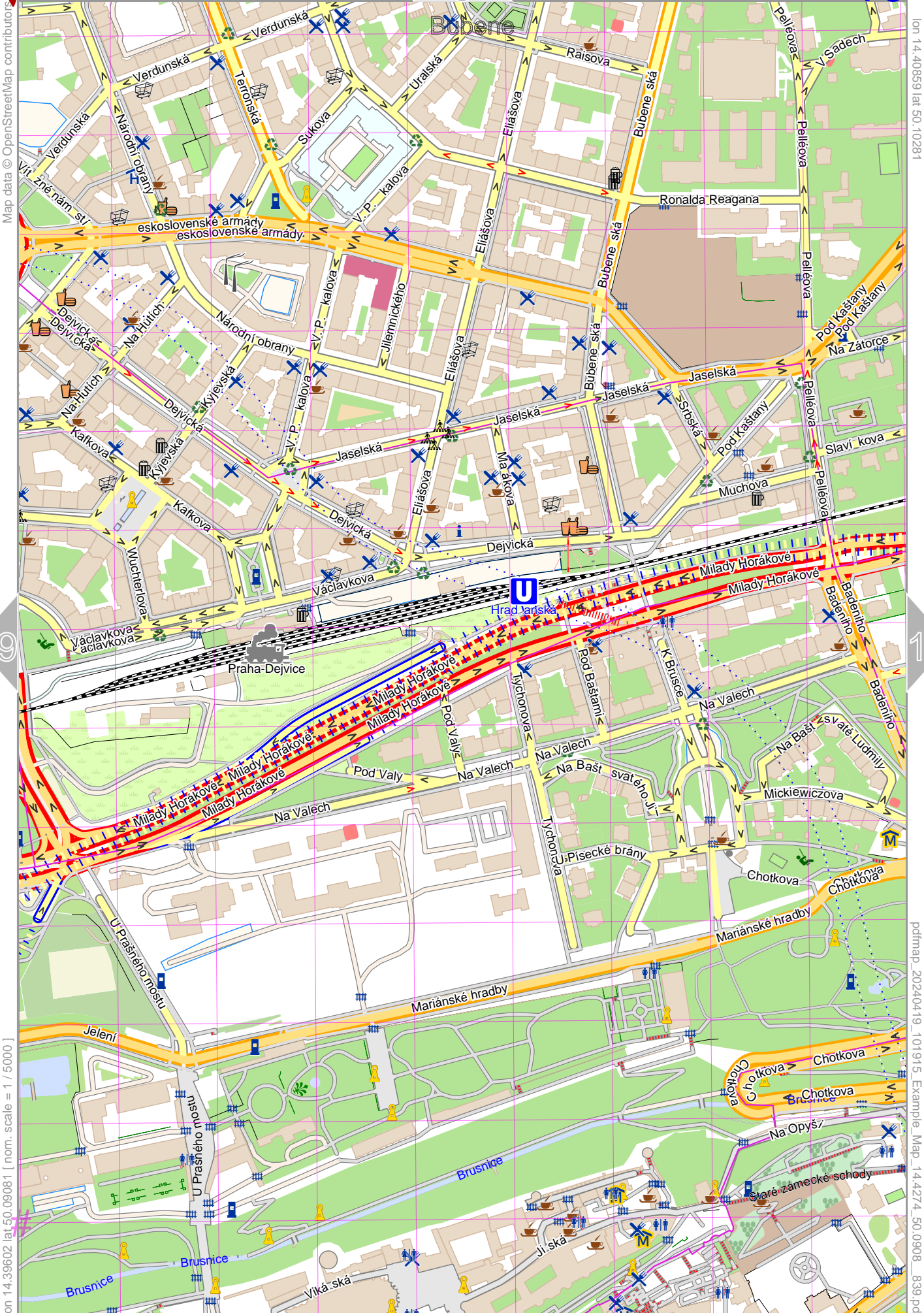
lon 14.39602 lat 50.10281



lon 14.39344 lat 50.09081 [nom. scale = 1 / 5000]

pdfmap_20240419_101915_Example_Map_14.4274_50.0908_839.pdf

UTM: 33 U easting 455.90 km northing 5549.00 km
UTM-Grid-width = 100m



lon 14.39602 lat 50.09081 [nom. scale = 1 / 5000]

lon 14.40859 lat 50.10281

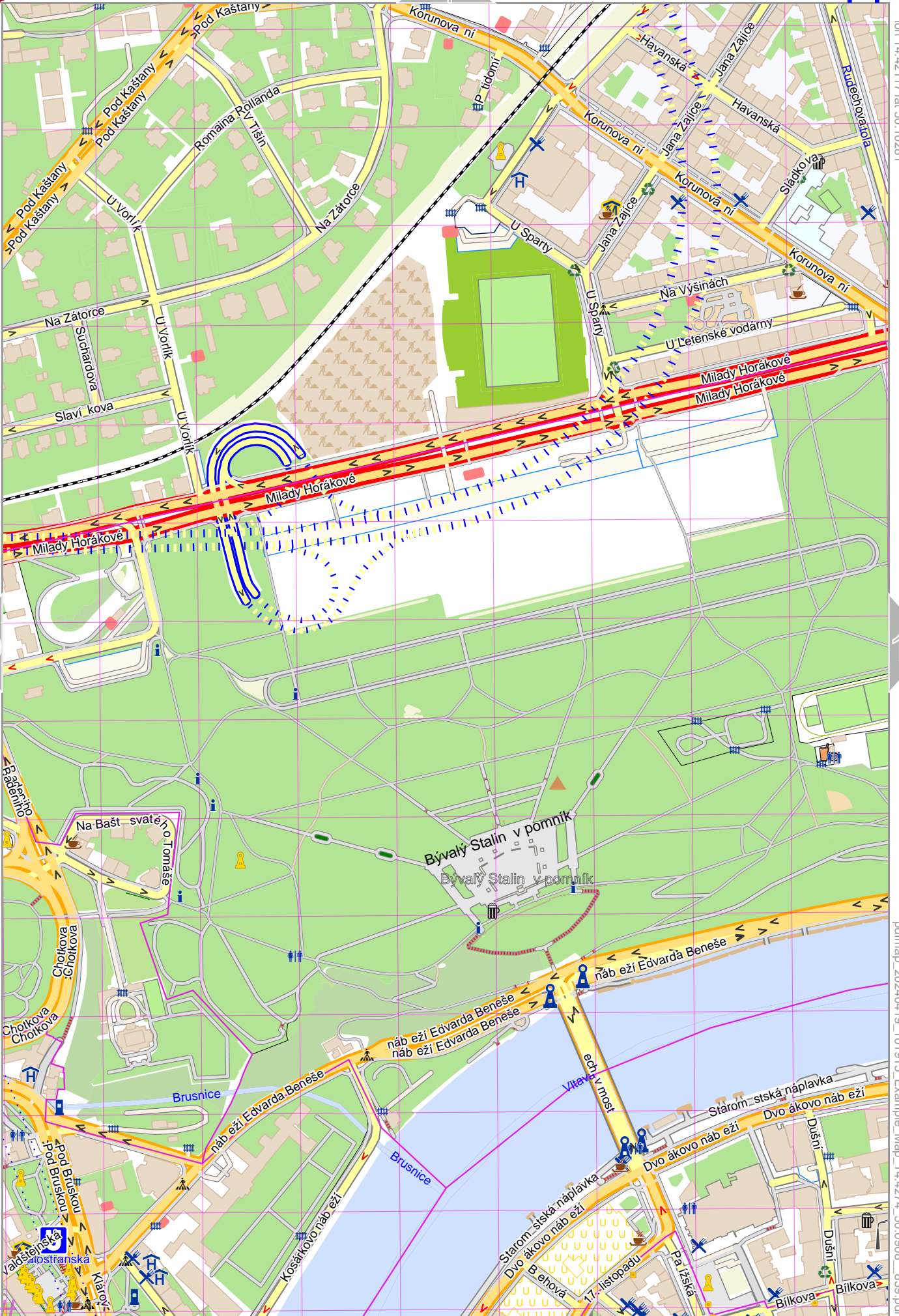
pdfmap_20240419_101915_Example_Map_144274_50.0908_839.pdf

UTM: 33 U easting 456.80 km northing 5549.00 km
UTM-Grid-width = 100m



Map data © OpenStreetMap contributors

lon 14.42117 lat 50.10281



lon 14.40859 lat 50.09081 [nom. scale = 1 / 5000]

pdfmap_20240419_101915_Example_Map_144274_50.0908_839.pdf

UTM: 33 U easting 457.70 km northing 5548.90 km
UTM-Grid-width = 100m



Map data © OpenStreetMap contributors

lon 14.43375 lat 50.10281

1

13

lon 14.42117 lat 50.09081 [nom. scale = 1 / 5000]

pdfmap_20240419_101915_Example_Map_144274_50.0908_839.pdf



UTM: 33 U easting 458.60 km northing 5548.90 km
UTM-Grid-width = 100m

19

Example_Map



Map data © OpenStreetMap contributors

6

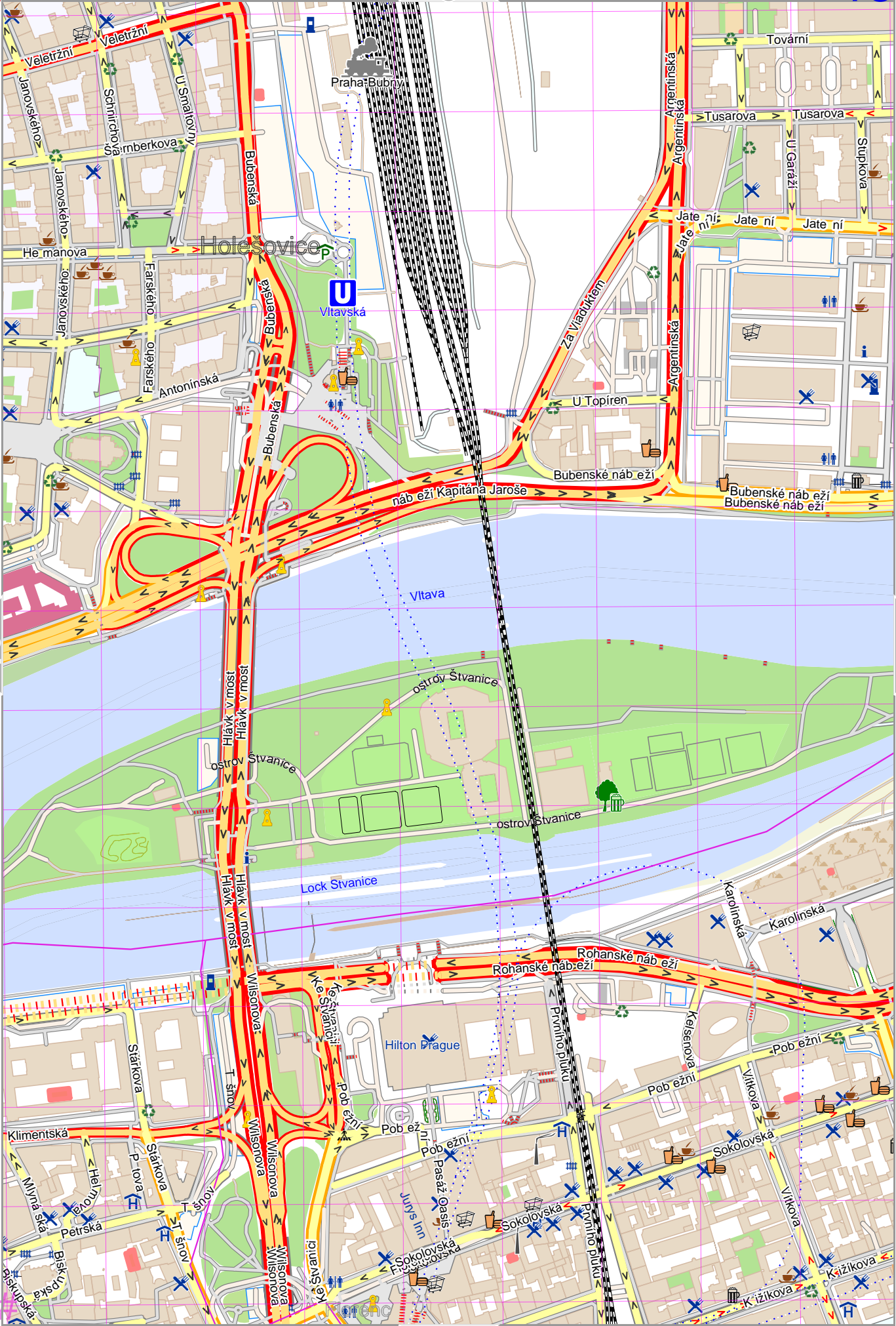
12

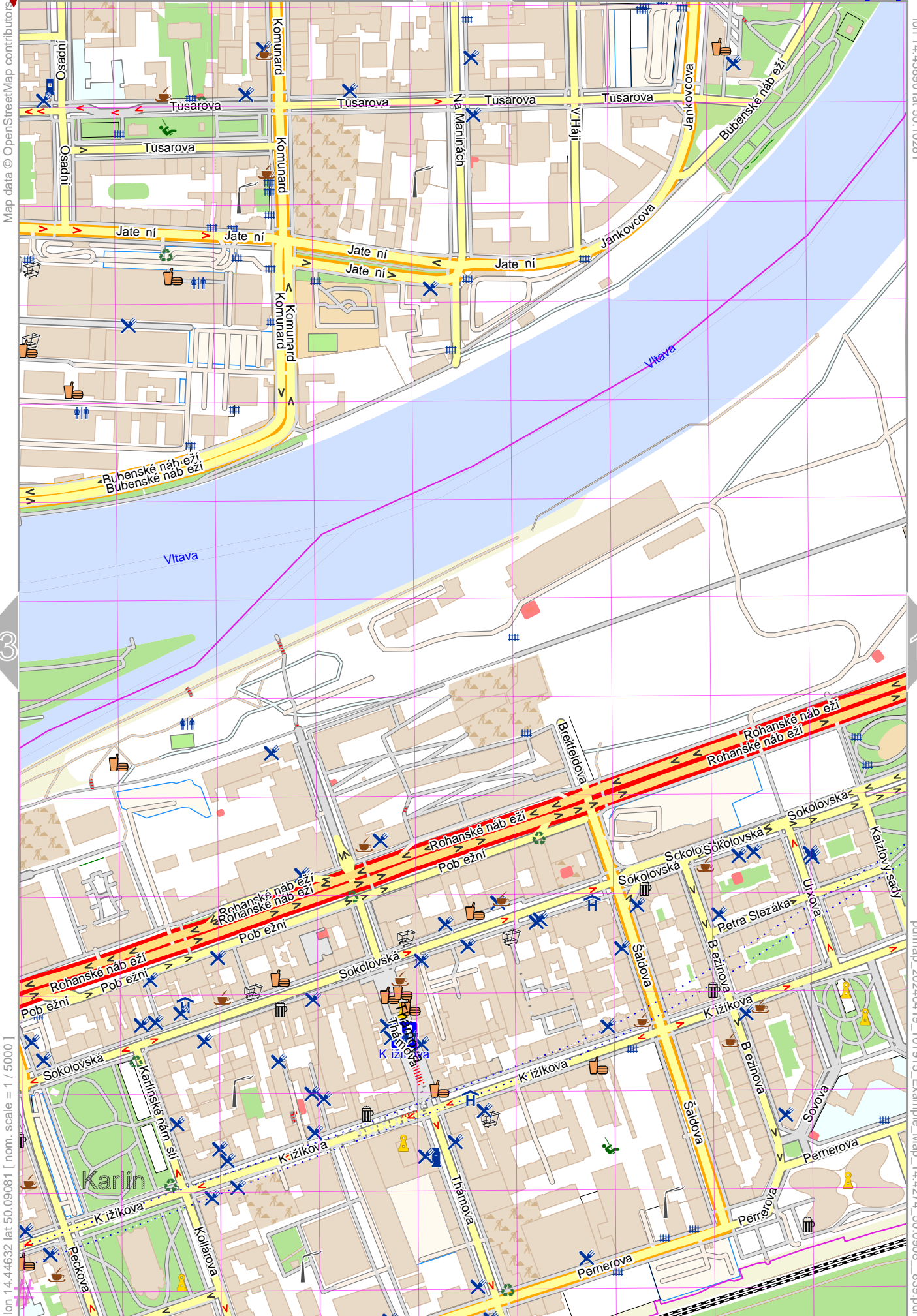
14

20

[lon 14.43375 lat 50.09081 | nom. scale = 1 / 5000]

UTM: 33 U easting 459.50 km northing 5548.90 km
UTM-Grid-width = 100m



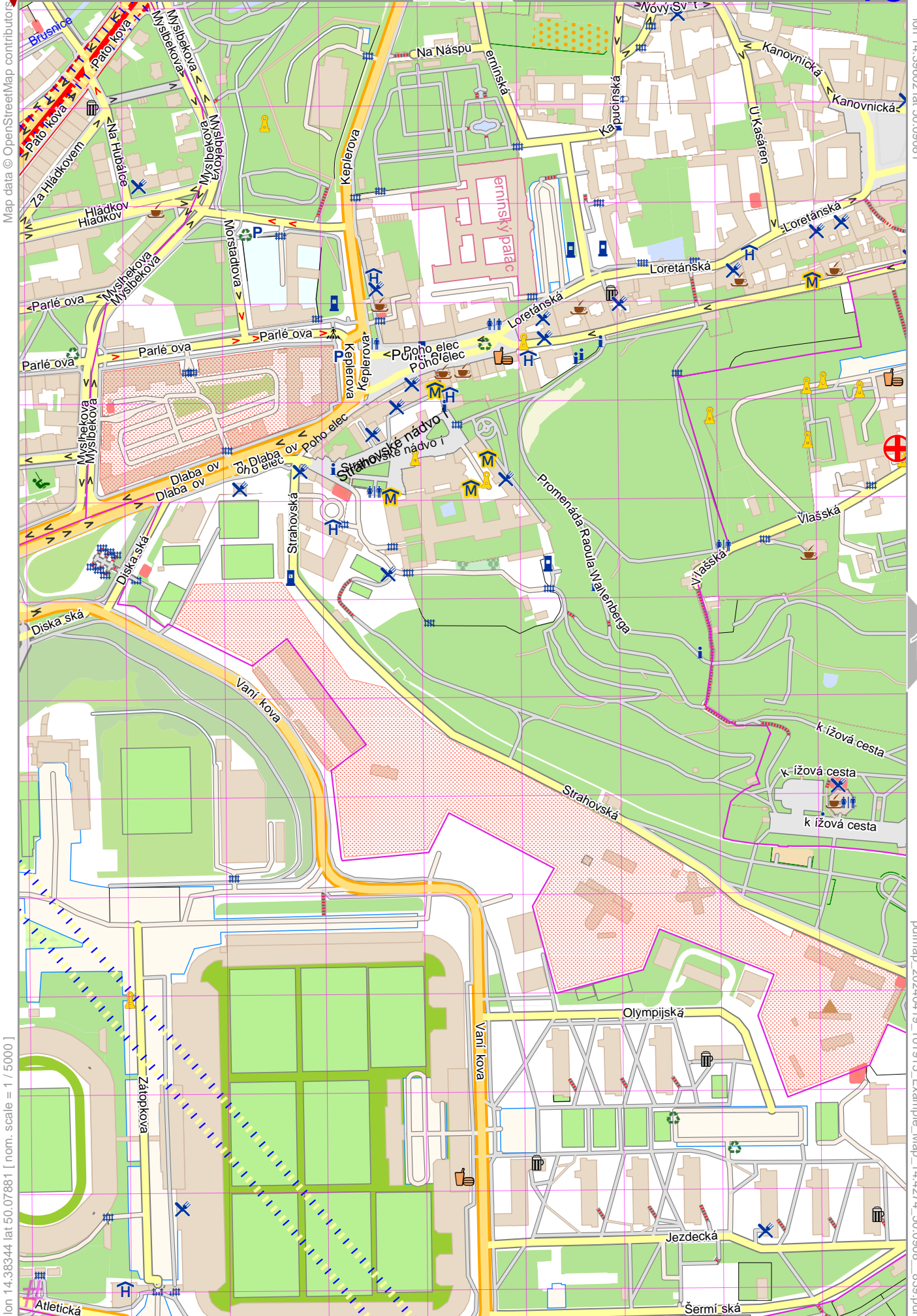
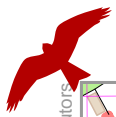


lon 14.44632 lat 50.09081 [nom. scale = 1 / 5000]

lon 14.45690 lat 50.10281

pdfmap_20240419_101915_Example_Map_144274_50.0908_839.pdf

UTM: 33 U easting 460.40 km northing 5548.90 km
UTM-Grid-width = 100m



lon 14.39344 lat 50.07881 [nom. scale = 1 / 50000]

UTM: 33 U easting 455.90 km northing 5547.60 km
UTM-Grid-width = 100m



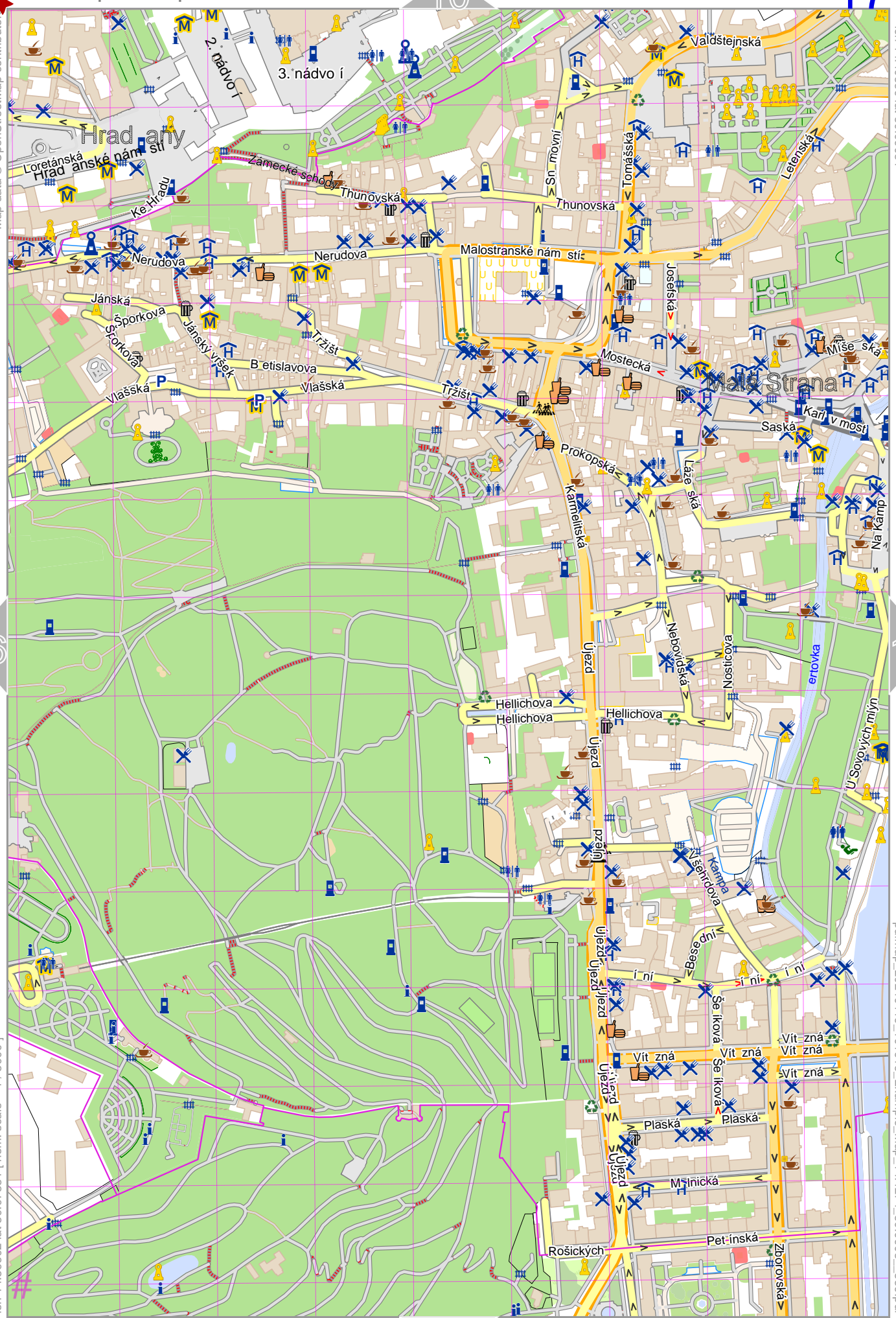


Map data © OpenStreetMap contributors

lon 14.408591 lat 50.09081

lon 14.39602 lat 50.07881 [nom. scale = 1 / 5000]

UTM: 33 U easting 456.80 km northing 5547.60 km
UTM-Grid-width = 100m



10

17

16

18

24

pdfmap_20240419_101915_Example_Map_144274_50.0908_839.pdf

Example_Map

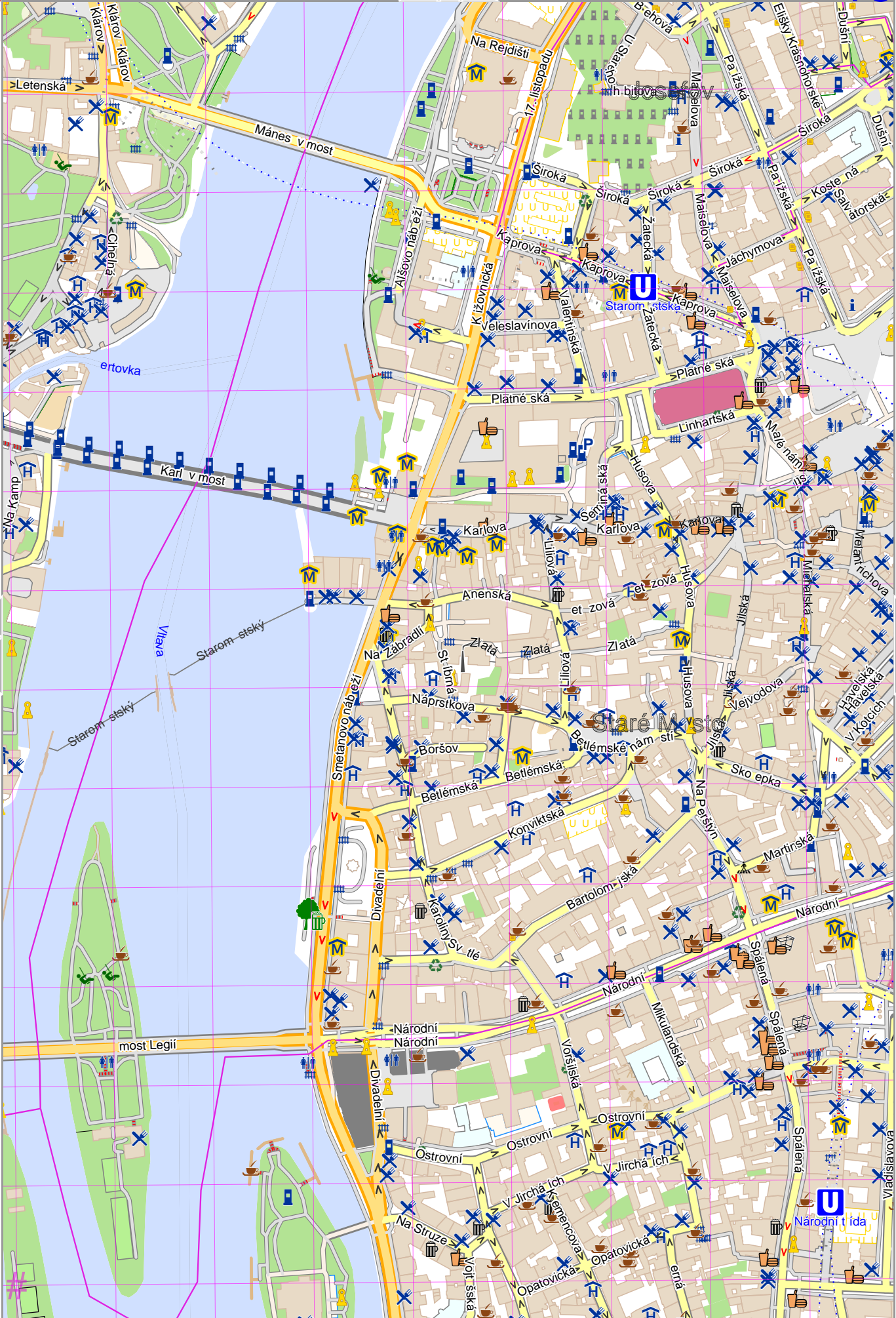


Map data © OpenStreetMap contributors

lon 14.42117 lat 50.09081

lon 14.40859 lat 50.07881 [nom. scale = 1 / 5000]

pdfmap_20240419_101915_Example_Map_14.4274_50.0908_839.pdf



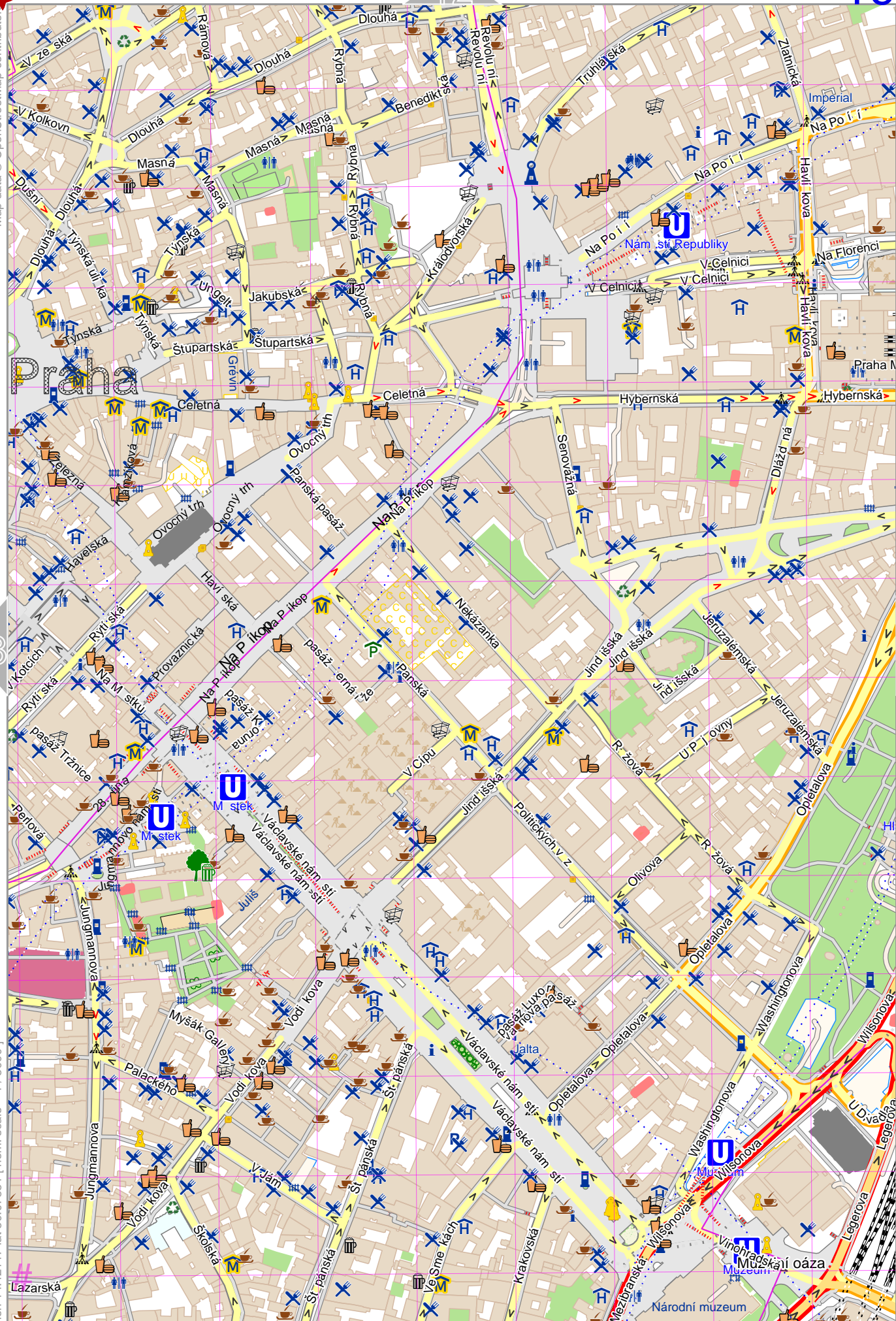
UTM: 33 U easting 457.70 km northing 5547.60 km
 UTM-Grid-width = 100m

Example_Map



Map data © OpenStreetMap contributors

lon 14.43375 lat 50.09081



lon 14.42117 lat 50.07881 [nom. scale = 1 / 5000]

pdfmap, 2024.04.19, 101915, Example_Map_14.4274, 50.0908, 839.pdf

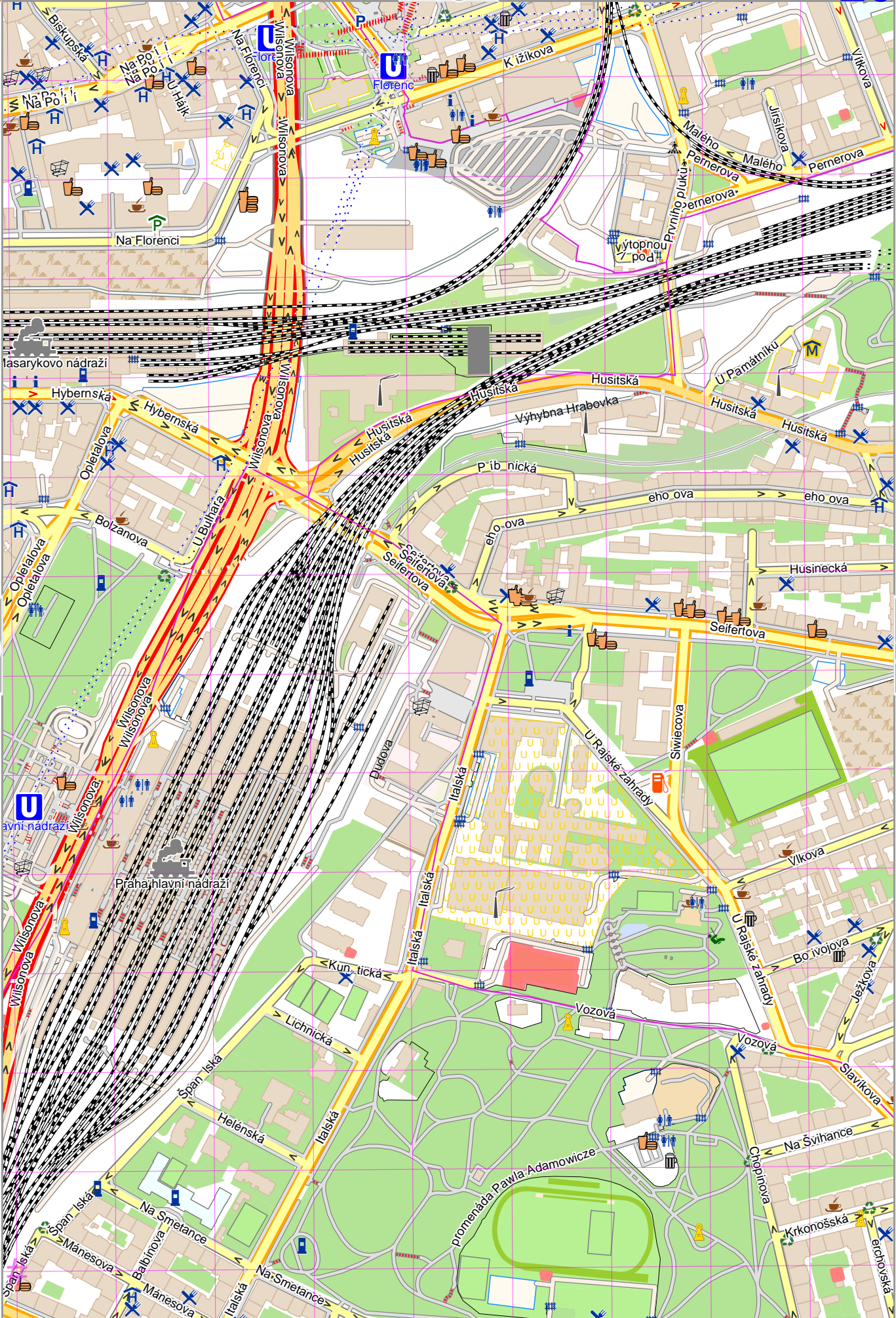
UTM: 33 U easting 458.60 km northing 5547.60 km
UTM-Grid-width = 100m

Example_Map

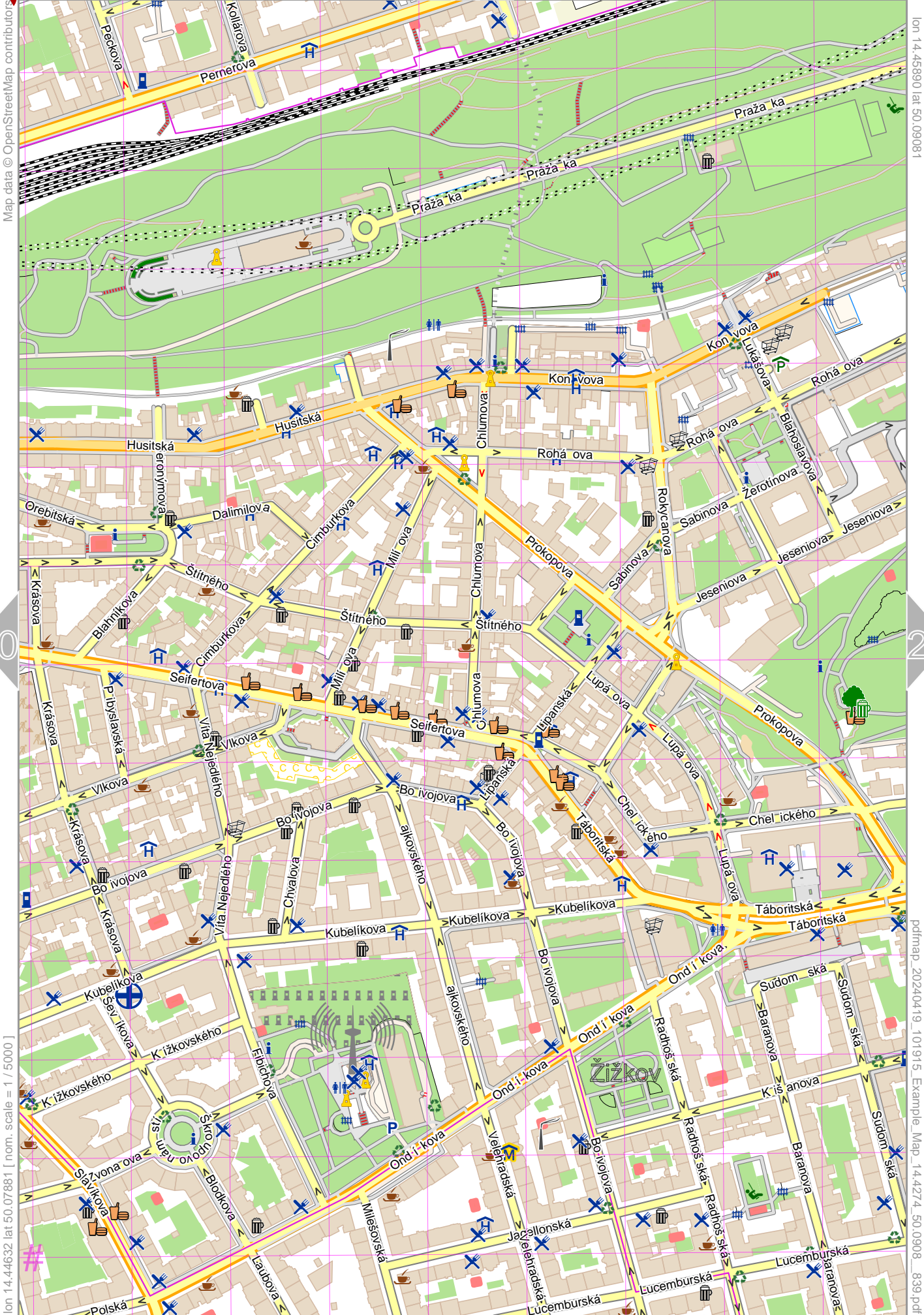


Map data © OpenStreetMap contributors

lon 14.43375 lat 50.07881 [nom. scale = 1 / 5000]



UTM: 33 U easting 459.50 km northing 5547.60 km
 UTM-Grid-width = 100m



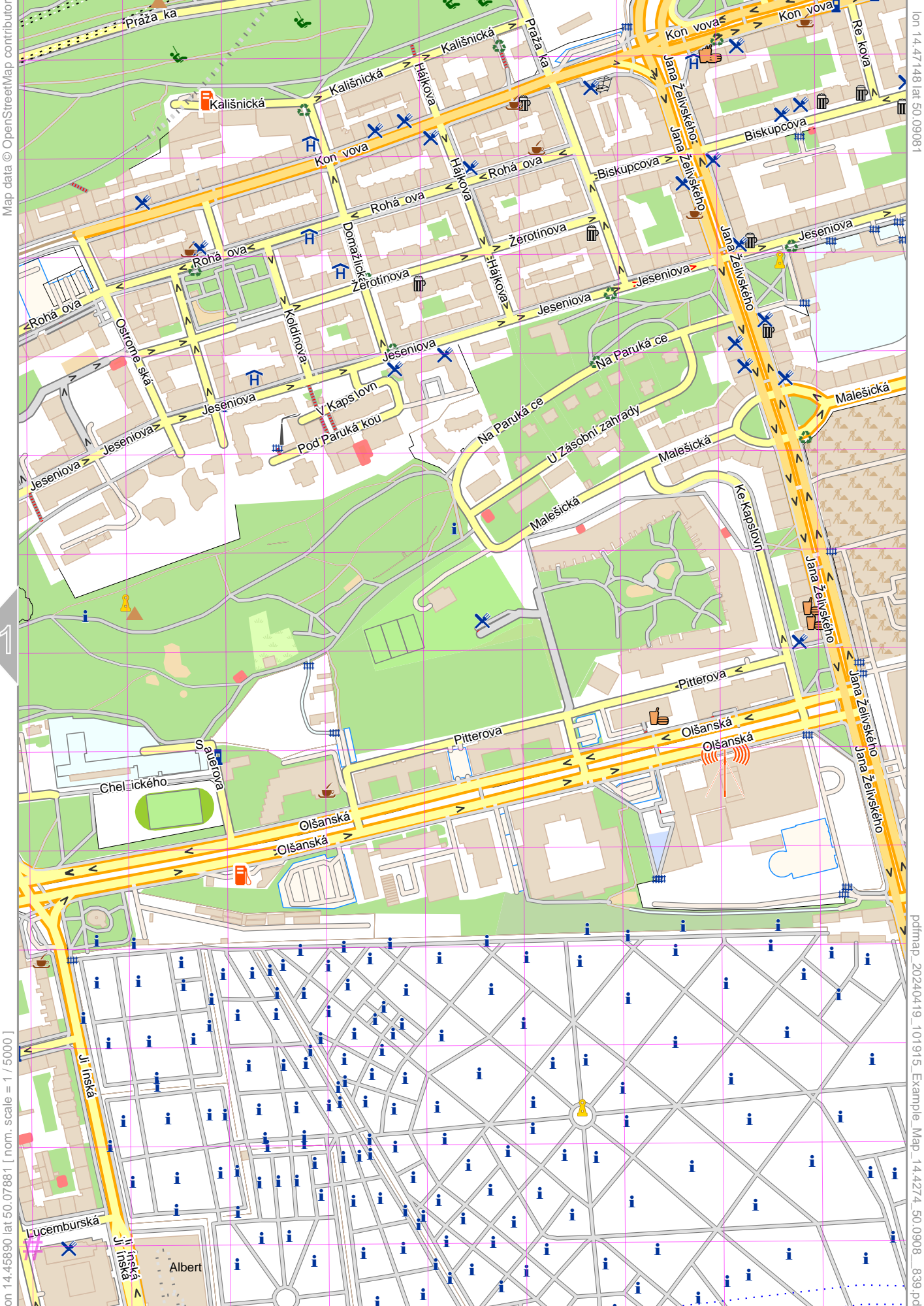
lon 14.44632 lat 50.07881 [nom. scale = 1 / 5000]

UTM: 33 U easting 460.40 km northing 5547.60 km
UTM-Grid-width = 100m

Map data © OpenStreetMap contributors

lon 14.45690 lat 50.09081

pdfmap_20240419_101915_Example_Map_14.4274_50.0908_839.pdf



lon 14.45890 lat 50.07881 [nom. scale = 1 / 5000]

lon 14.47148 lat 50.09081

pdfmap_20240419_101915_Example_Map_14.4274_50.0908_839.pdf

UTM: 33 U easting 461.30 km northing 5547.60 km
UTM-Grid-width = 100m



Map data © OpenStreetMap contributors

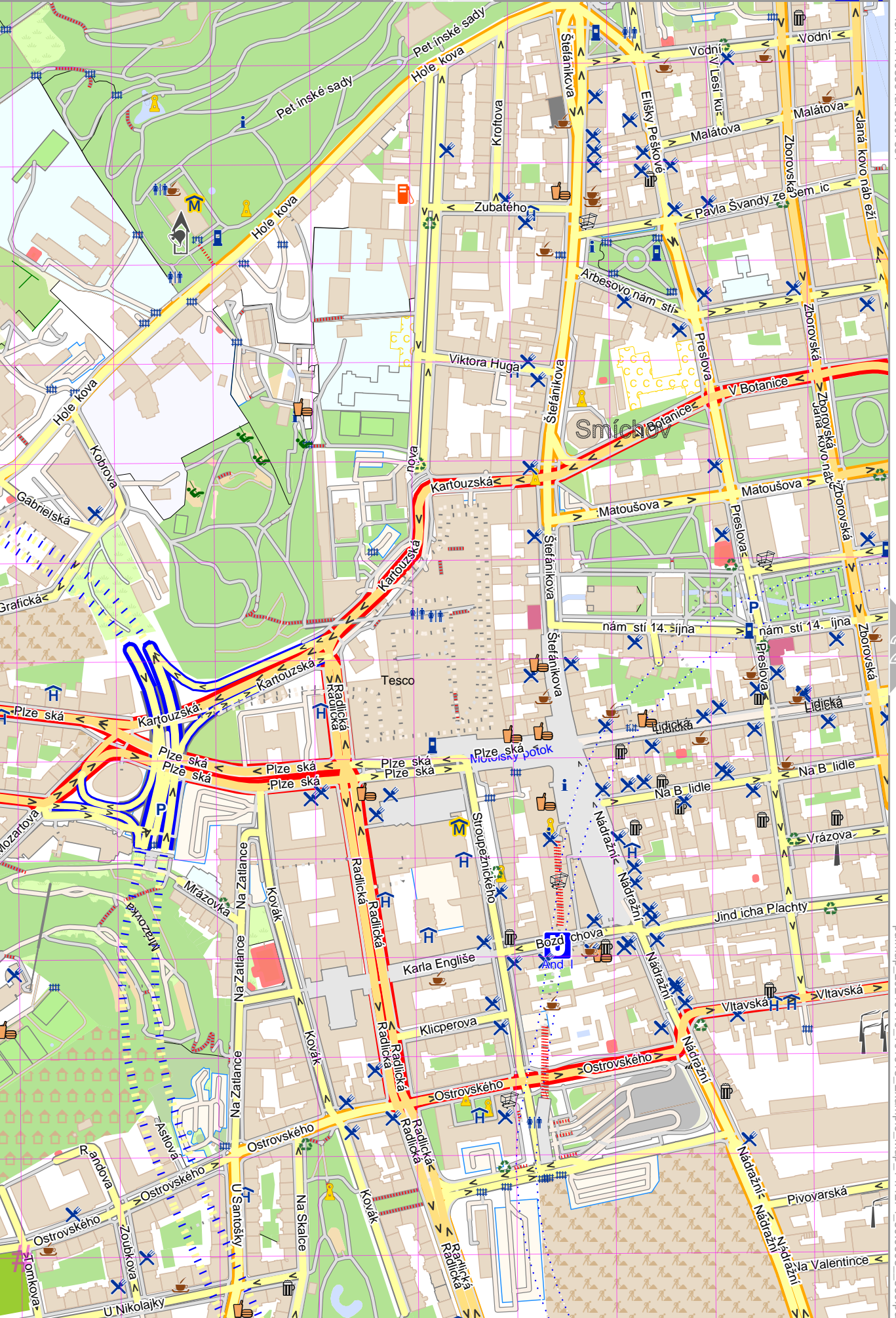
lon 14.408591 lat 50.07881

23

25

lon 14.39602 lat 50.06680 [nom. scale = 1 / 5000]

pdfmap_20240419_101915_Example_Map_144274_50.0908_839.pdf



UTM: 33 U easting 456.80 km northing 5546.30 km
UTM-Grid-width = 100m



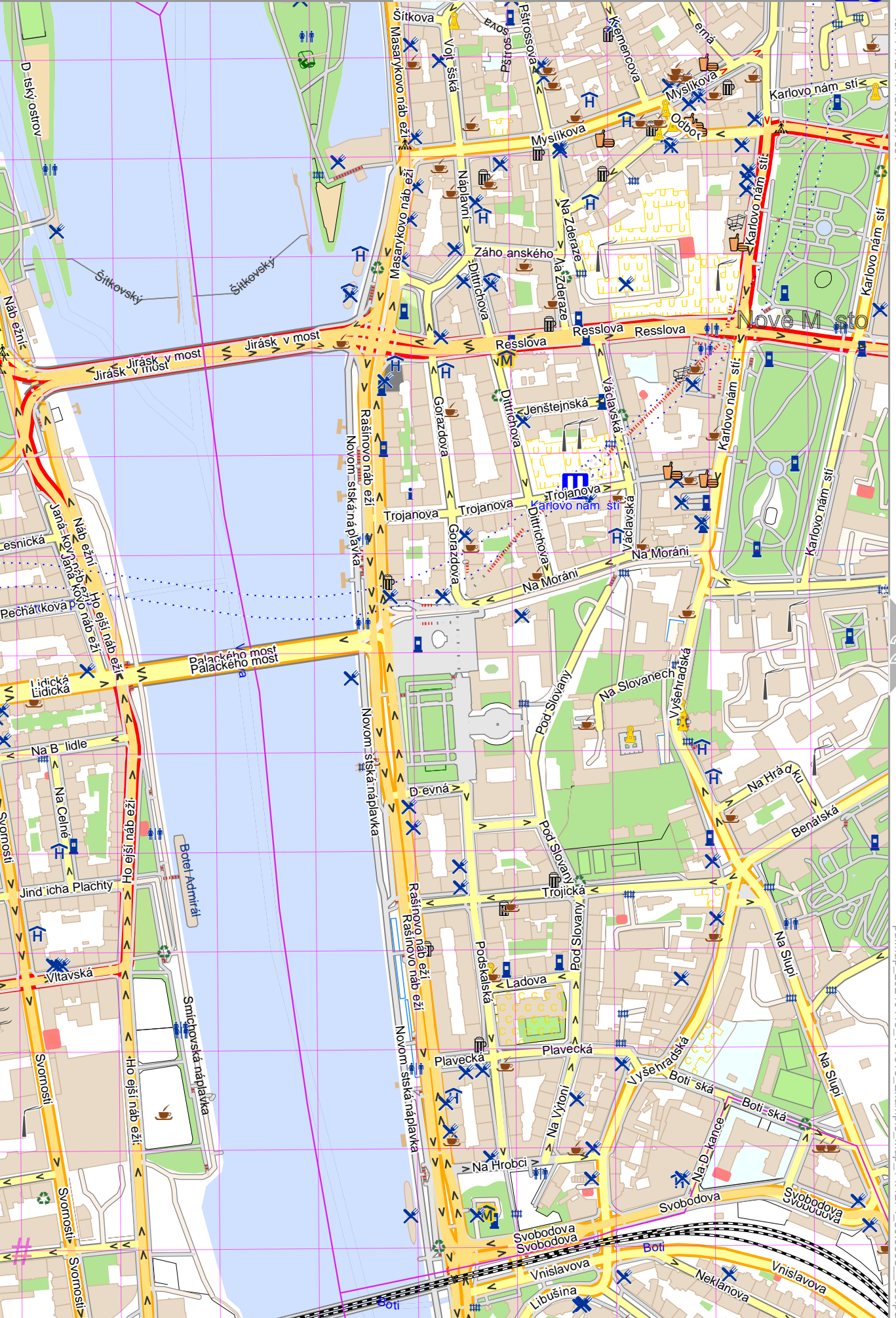
Map data © OpenStreetMap contributors

lon 14.42117 lat 50.07881

24

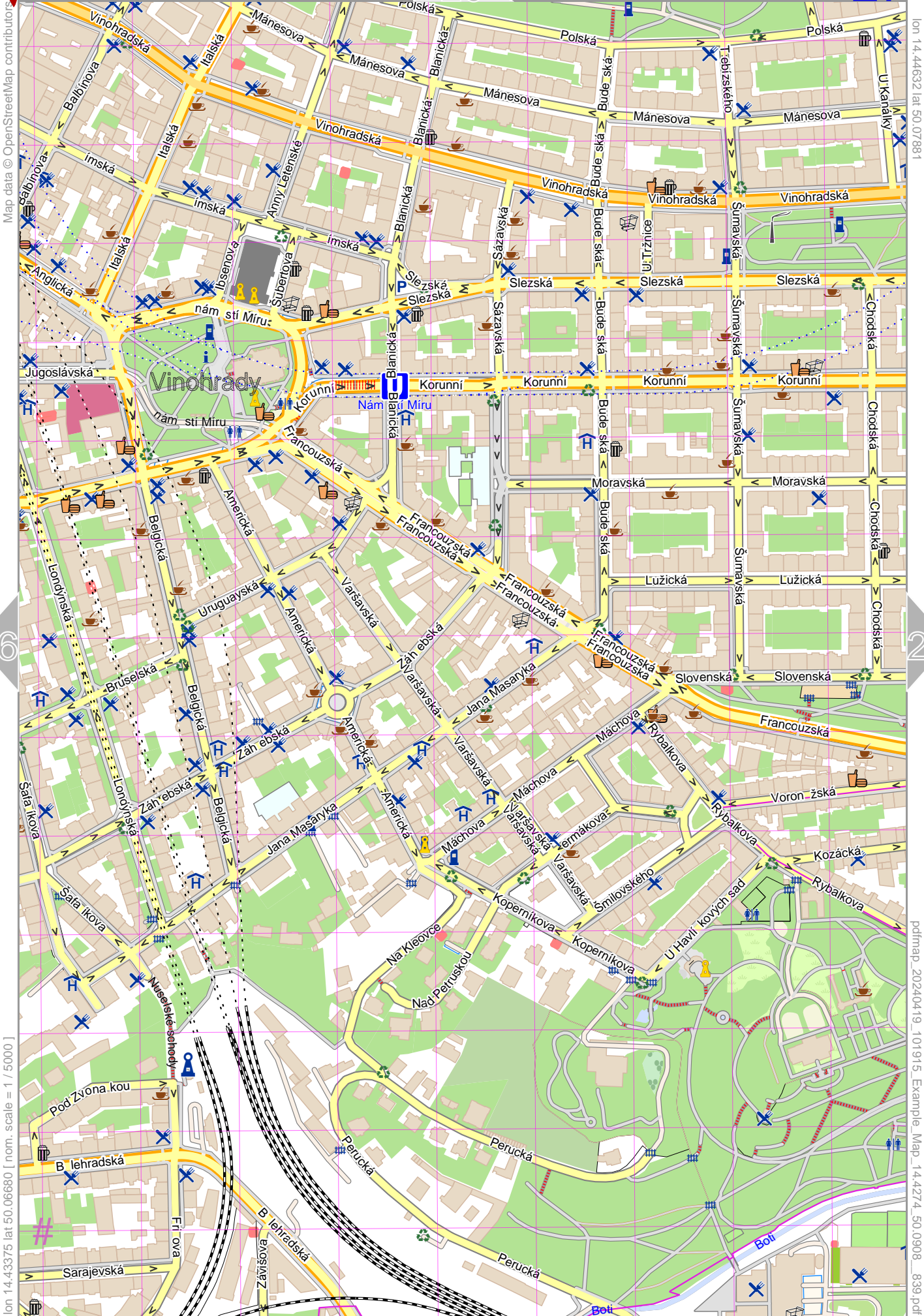
26

[lon 14.40859 lat 50.06680] nom. scale = 1 / 5000



UTM: 33 U easting 457.70 km northing 5546.30 km
UTM-Grid-width = 100m

pdfmap_20240419_101915_Example_Map_14.4274_50.0908_839.pdf



Map data © OpenStreetMap contributors

lon 14.44632 lat 50.07881

lon 14.43375 lat 50.06680 [nom. scale = 1 / 5000]

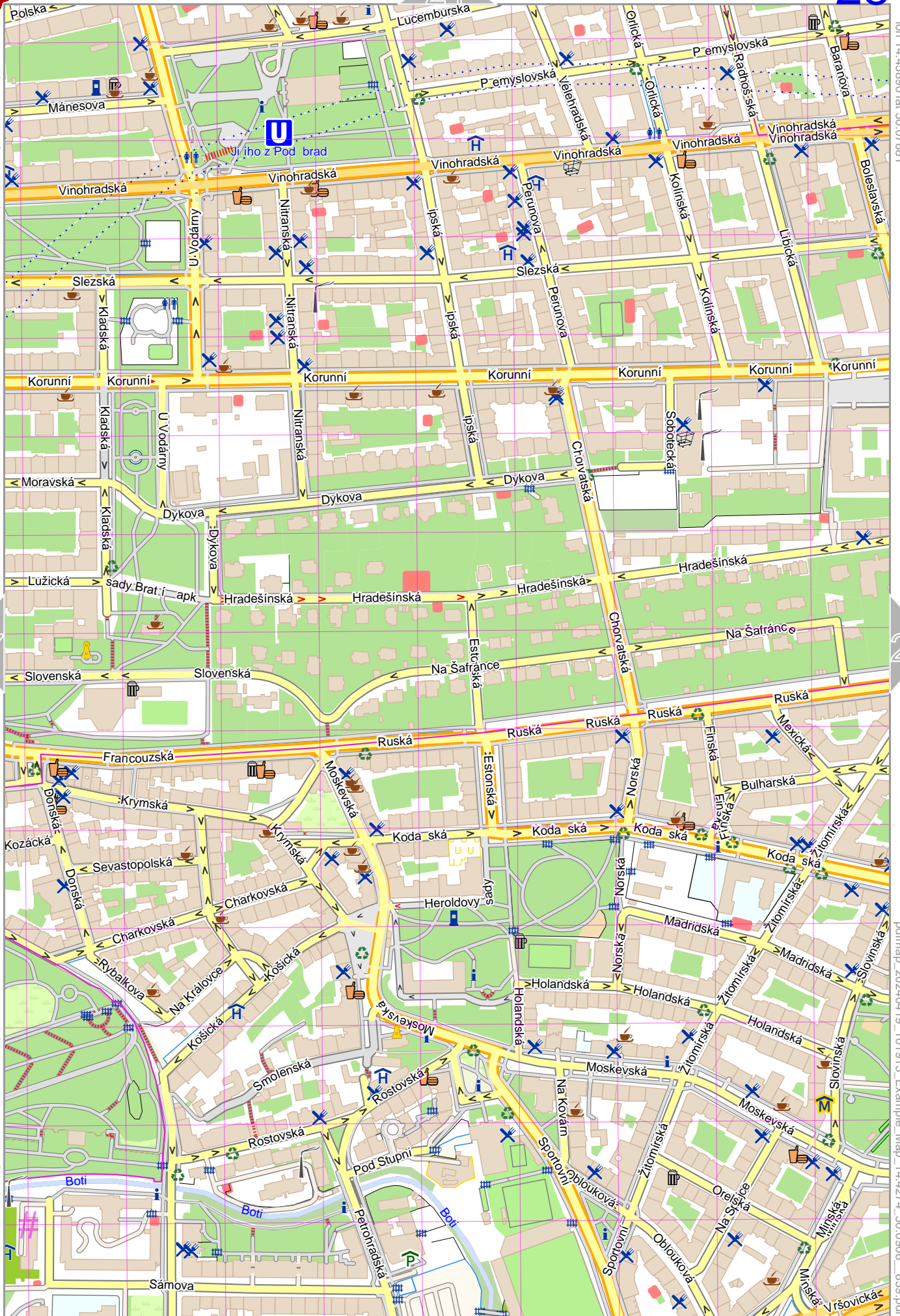
pdfmap_20240419_101915_Example_Map_144274_50.0908_839.pdf

UTM: 33 U easting 459.50 km northing 5546.30 km
UTM-Grid-width = 100m



Map data © OpenStreetMap contributors

lon 14.44632 lat 50.07831



27

29

lon 14.44632 lat 50.06680 [nom. scale = 1 / 5000]

pdfmap_20240419_101915_Example_Map_14.4274_50.0908_839.pdf

UTM: 33 U easting 460.40 km northing 5546.30 km
UTM-Grid-width = 100m

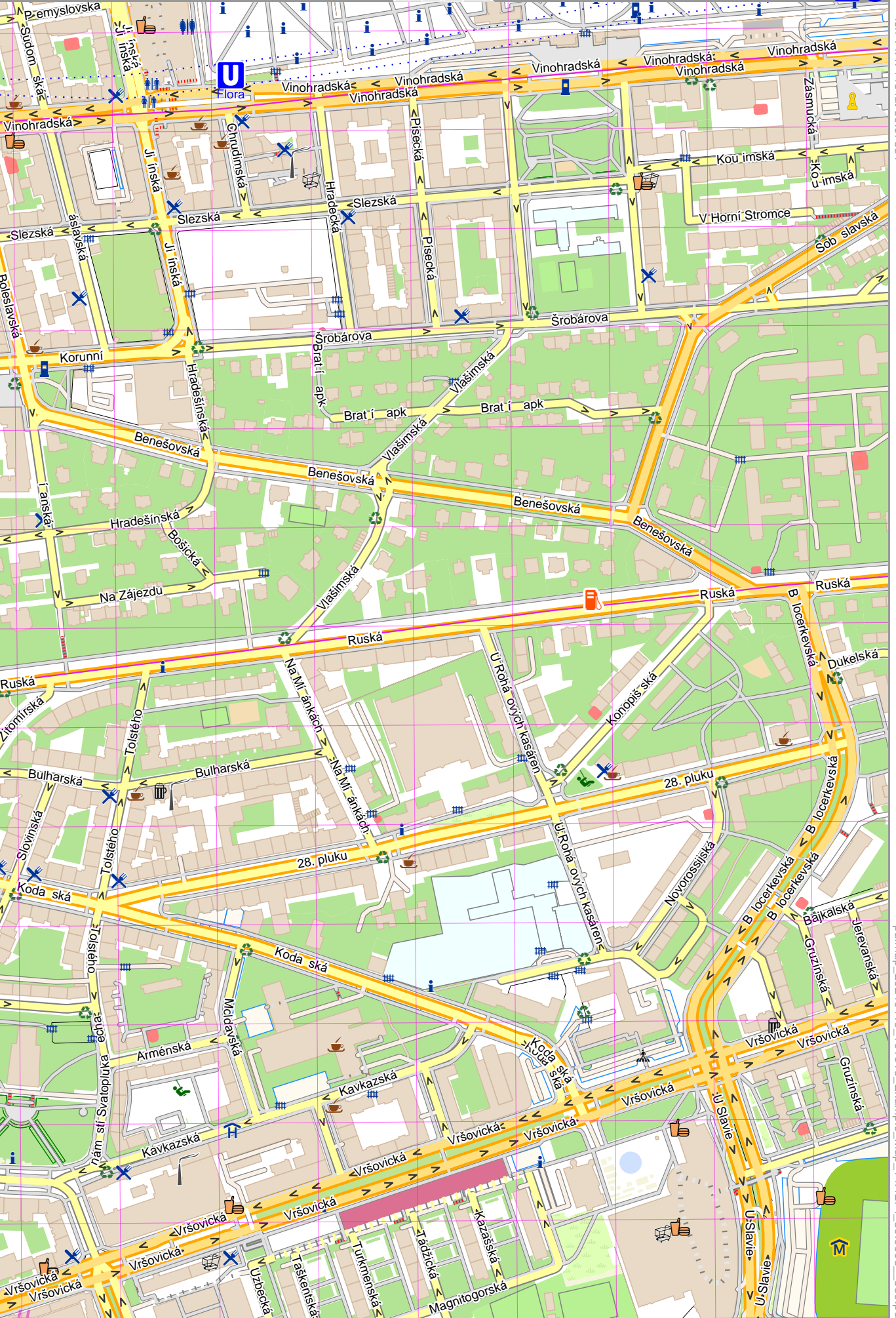


Map data © OpenStreetMap contributors

lon 14.47148 lat 50.07881

lon 14.45890 lat 50.06680 [nom. scale = 1 / 5000]

pdfmap_20240419_101915_Example_Map_14.4274_50.0908_839.pdf



#UTM: 33 U easting 461.30 km northing 5546.20 km
UTM-Grid-width = 100m