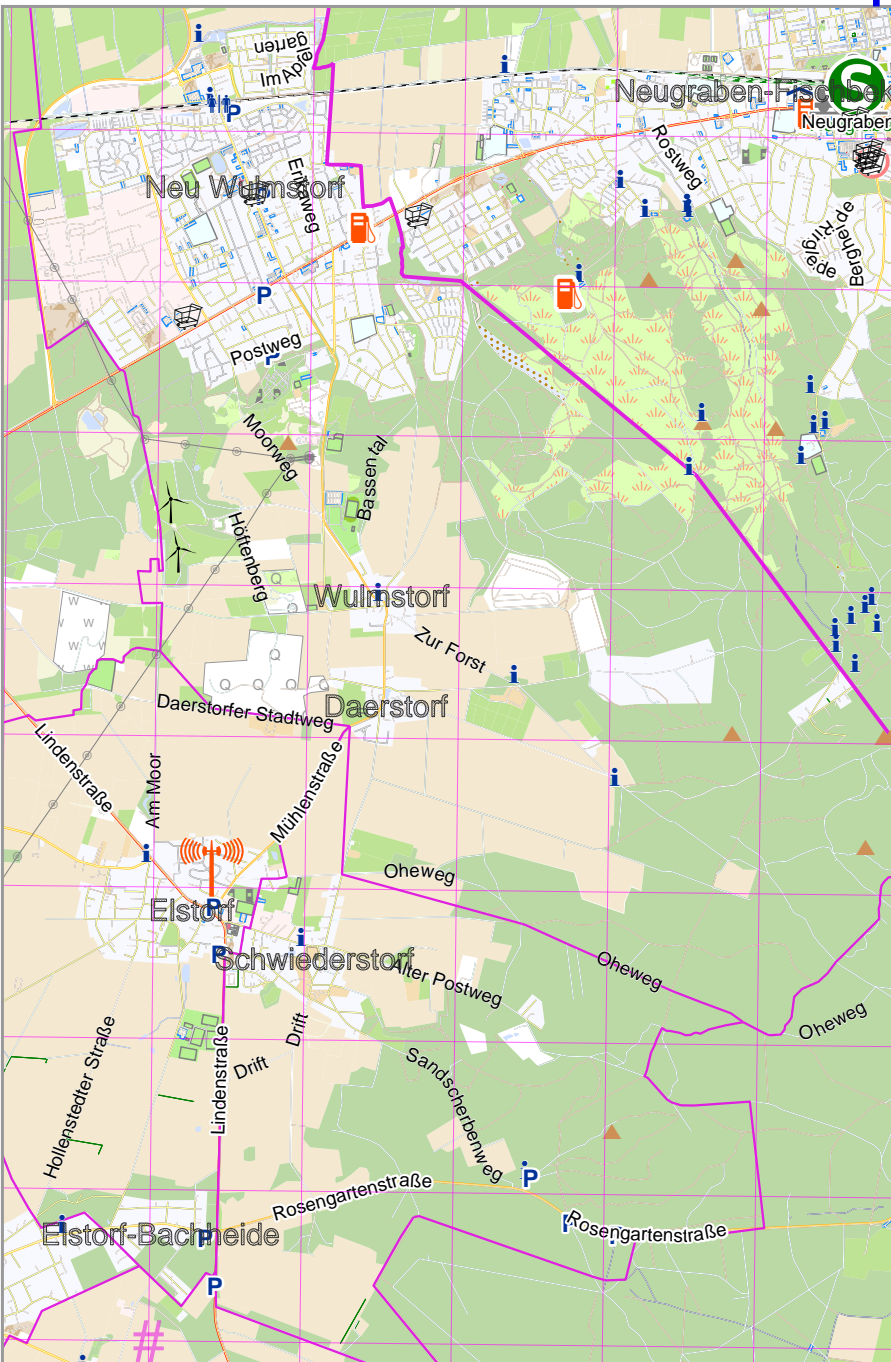


Map data © OpenStreetMap contributors

lon 9.86625 lat 53.47879

lon 9.76755 lat 53.39793 [nom. scale = 1 / 50000]

map_20240418_154212_heidschnuckenweg_01_9.84873_53.3979_474.pdf

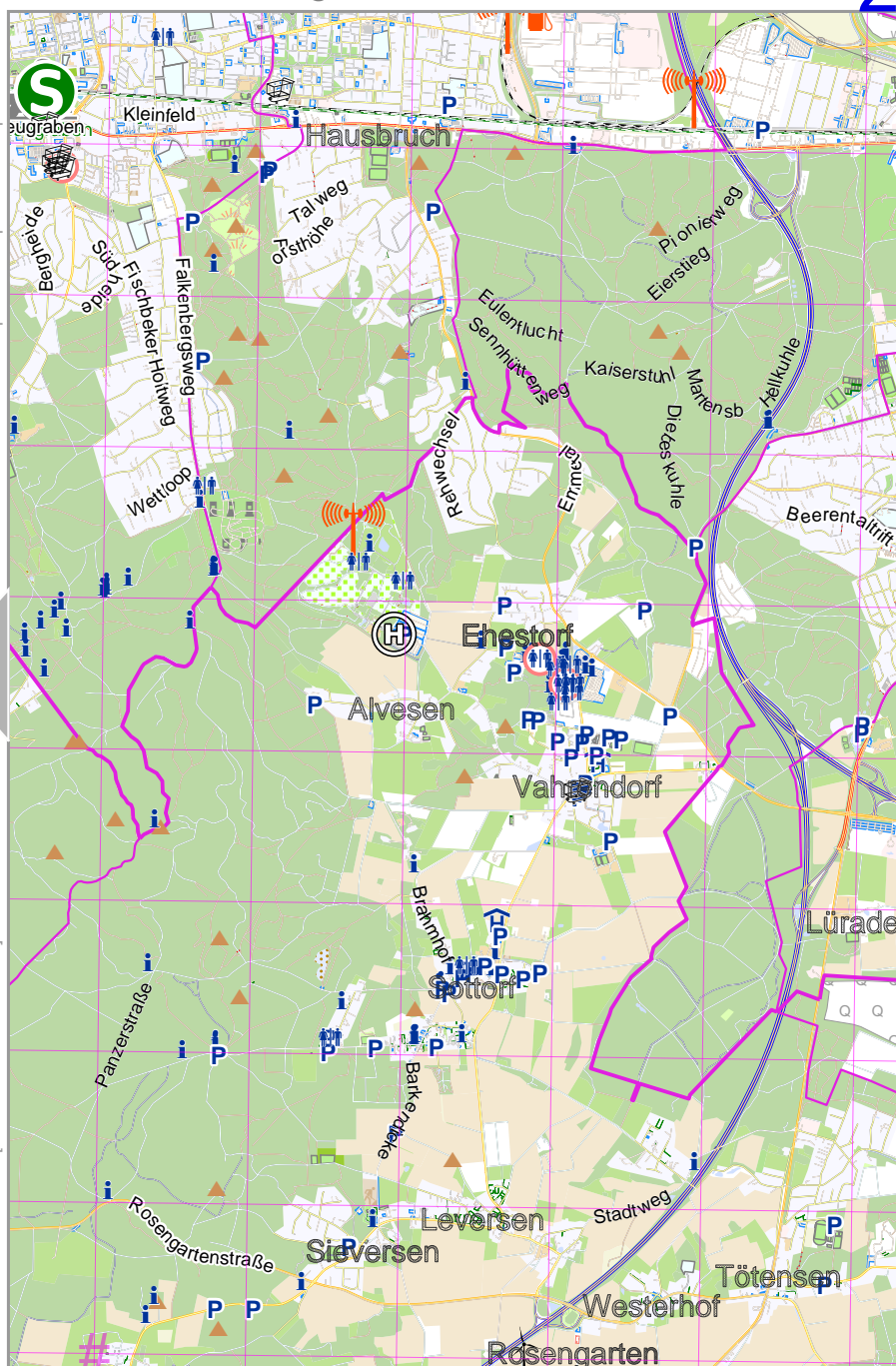


UTM: 32 U easting 552.00 km northing 591. UTM-Grid-width = 1000m

heidschnuckenweg_01

Map data © OpenStreetMap contributors

lon 9.93743 lat 53.47879



lon 9.84873 lat 53.39793 [nom. scale = 1 / 50000]

pdfmap: 20240418_154212_heidschnuckenweg_01_9.84873_53.3979_474.pdf

UTM: 32 U easting 557.00 km northing 591

UTM-Grid-width = 1000m

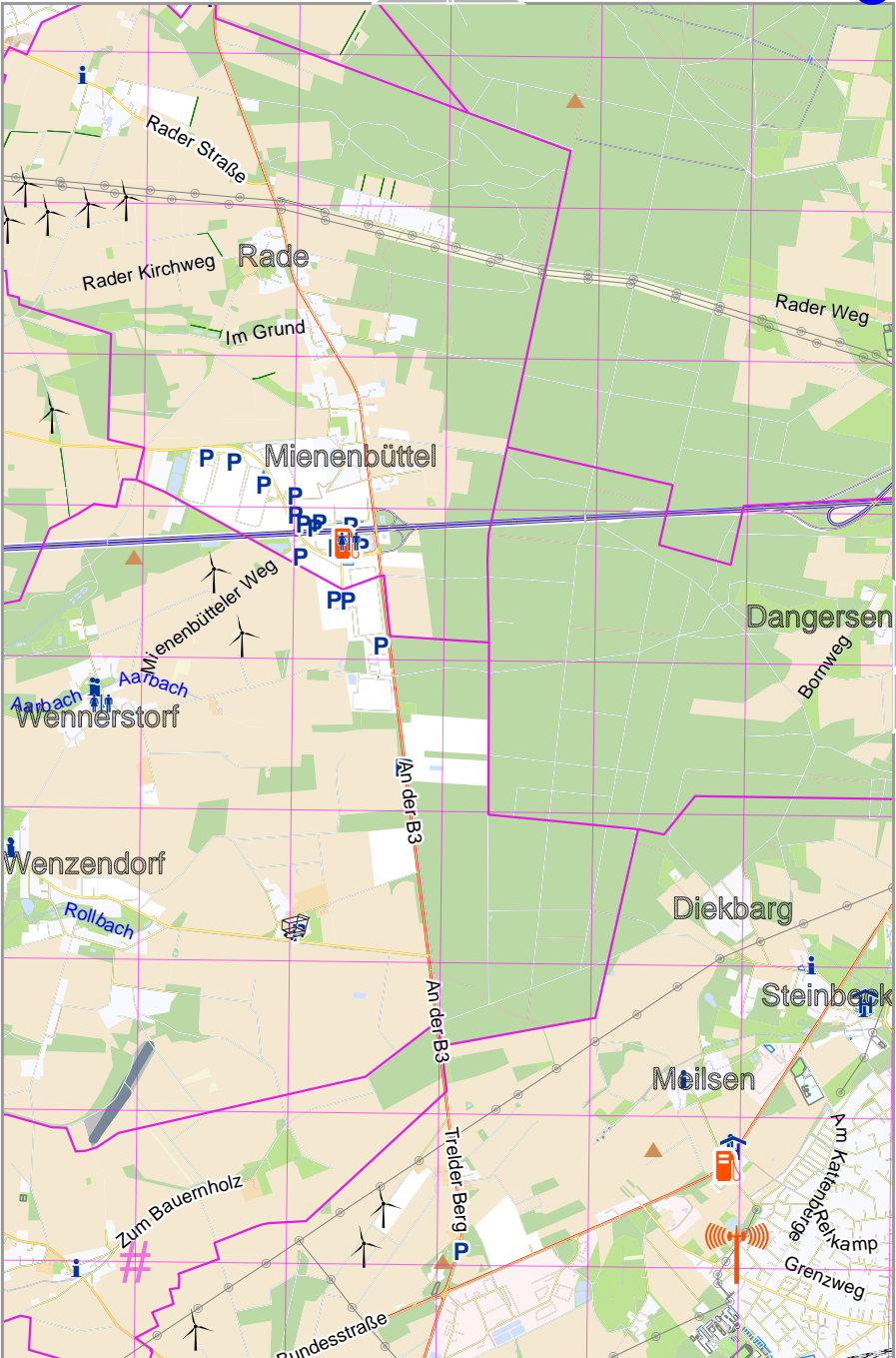
www.milvusmap.eu



heidschnuckenweg_01

Map data © OpenStreetMap contributors

[lon 9.76755 lat 53.32155 | norm. scale = 1 / 50000



UTM: 32 U easting 552.00 km northing 5909.00 km

UTM-Grid-width = 1000m

heidschnuckenweg_01

2

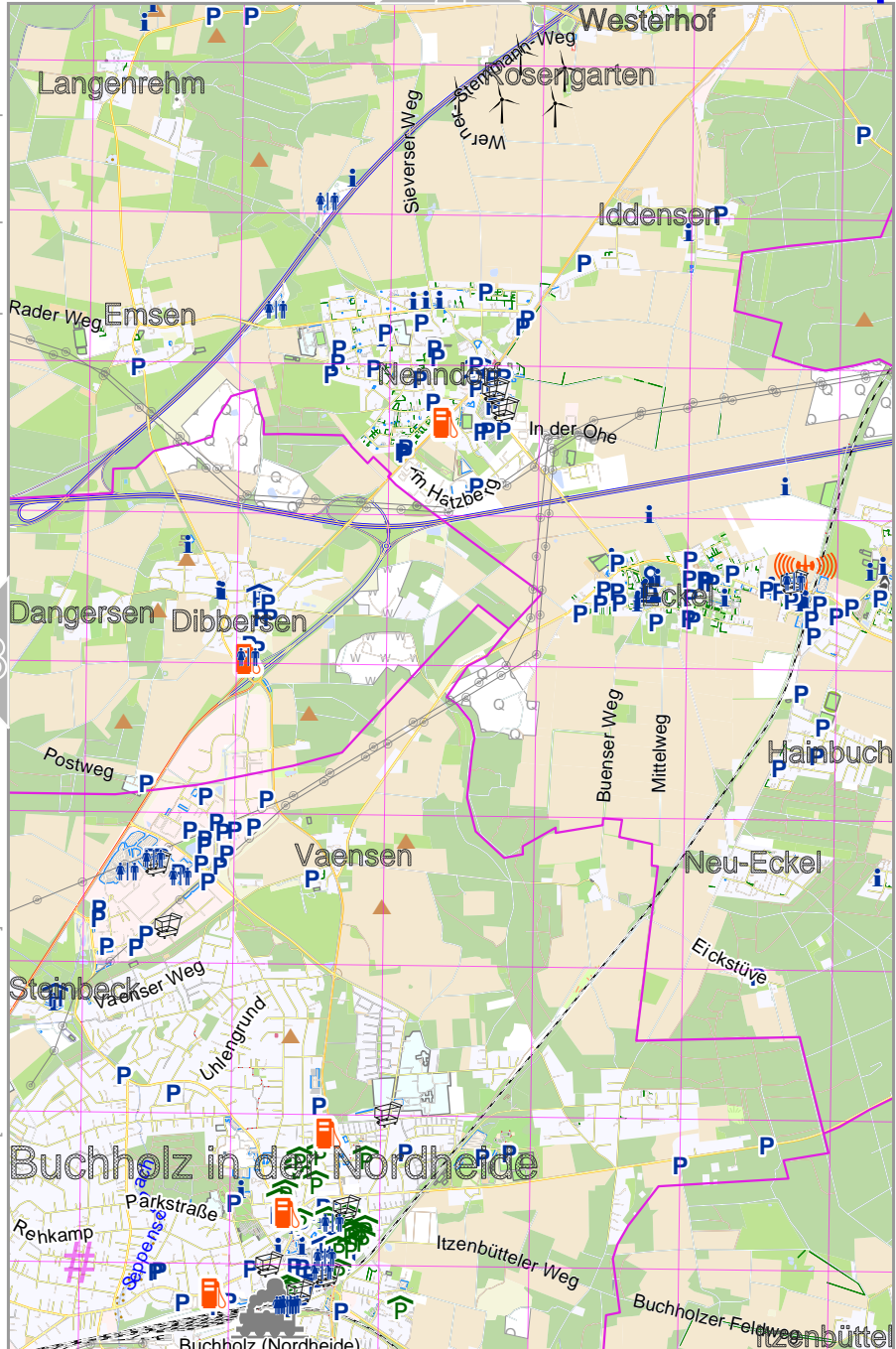
4

Map data © OpenStreetMap contributors

lon 9.93743 lat 53.40242

lon 9.84873 lat 53.32155 [nom. scale = 1 / 50000]

pdfmap_20240418_154212_heidschnuckenweg_01_9.84873_53.3979_474.pdf



UTM: 32 U easting 557.00 km northing 5909.00 km

UTM-Grid-width = 1000m