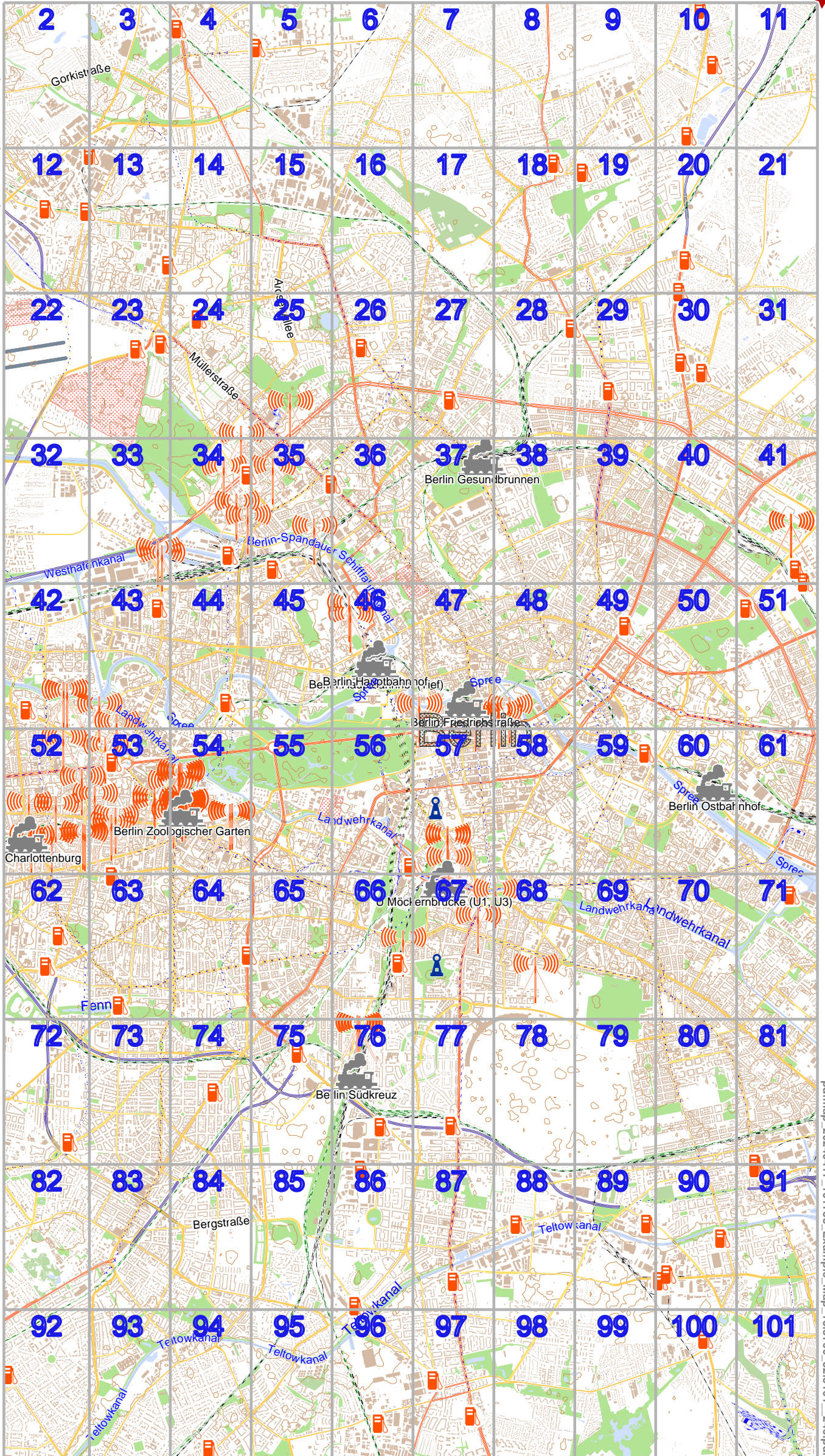


Example_Map

lon 13.45463 lat 52.60177



Map data © OpenStreetMap contributors



lon 13.29828 lat 52.43106
[nom. scale = 1 / 60000]



Example_Map

Map data © OpenStreetMap contributors



lon 13.29828 lat 52.58421 | nom. scale = 1 / 6000

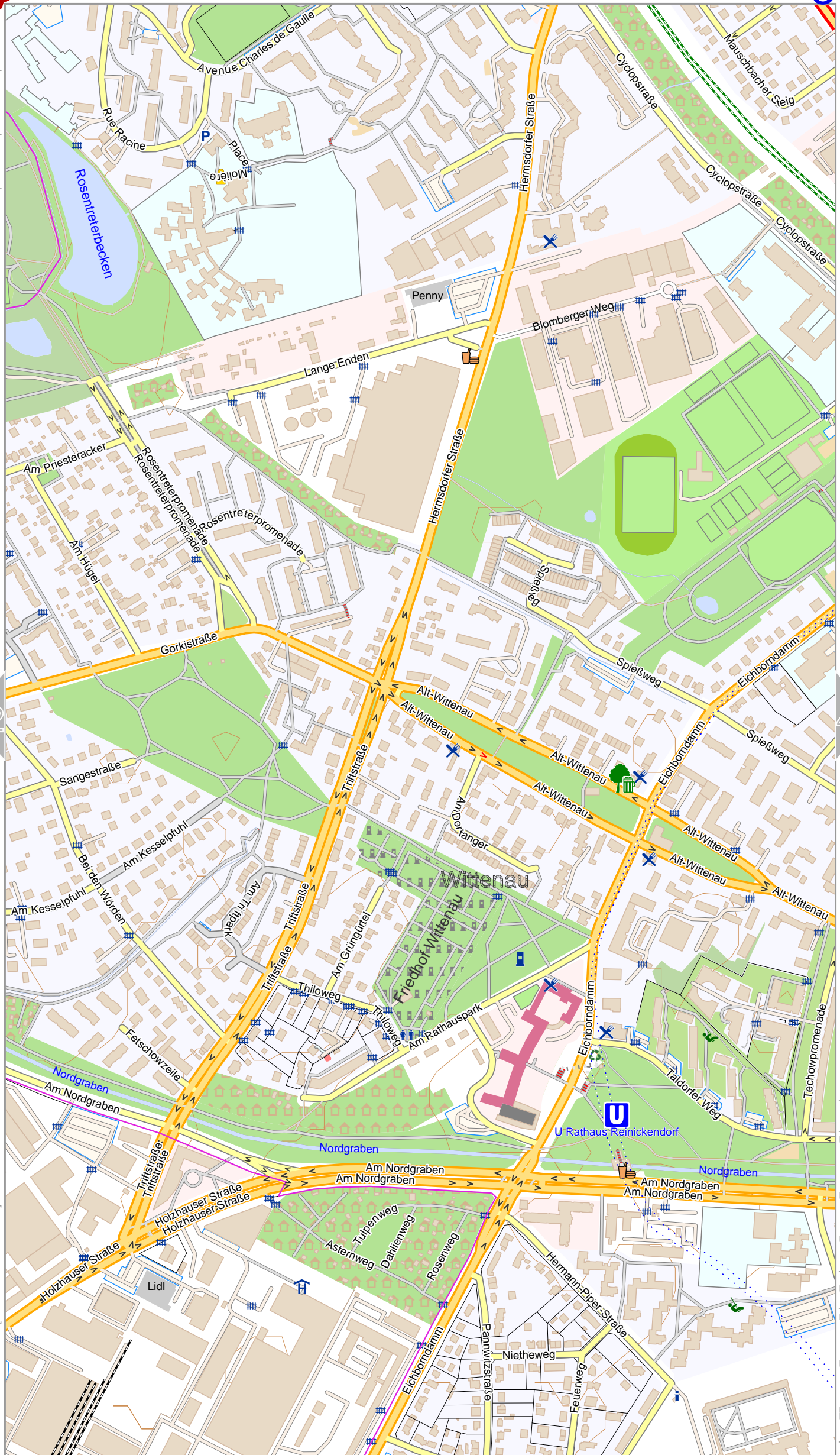
0 100 m 300 m

Contour interval = 20m



Example_Map

Map data © OpenStreetMap contributors



lon 13.31382 lat 52.58421 | nom. scale = 1 / 6000

0 100 m 300 m

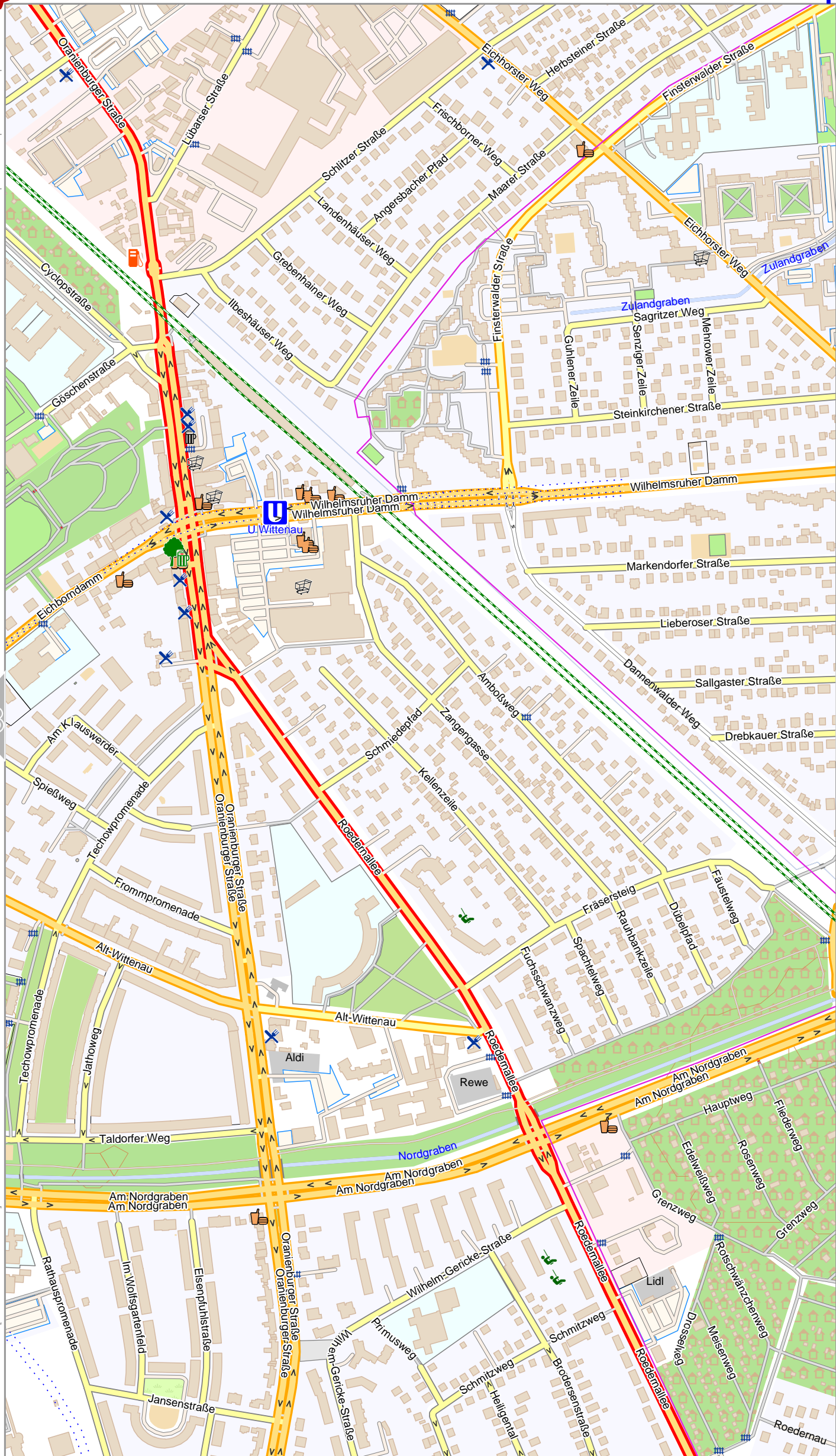
Contour interval = 20m

Example_Map



Map data © OpenStreetMap contributors

lon 13.32937 lat 52.58421 | nom. scale = 1 / 60000



3

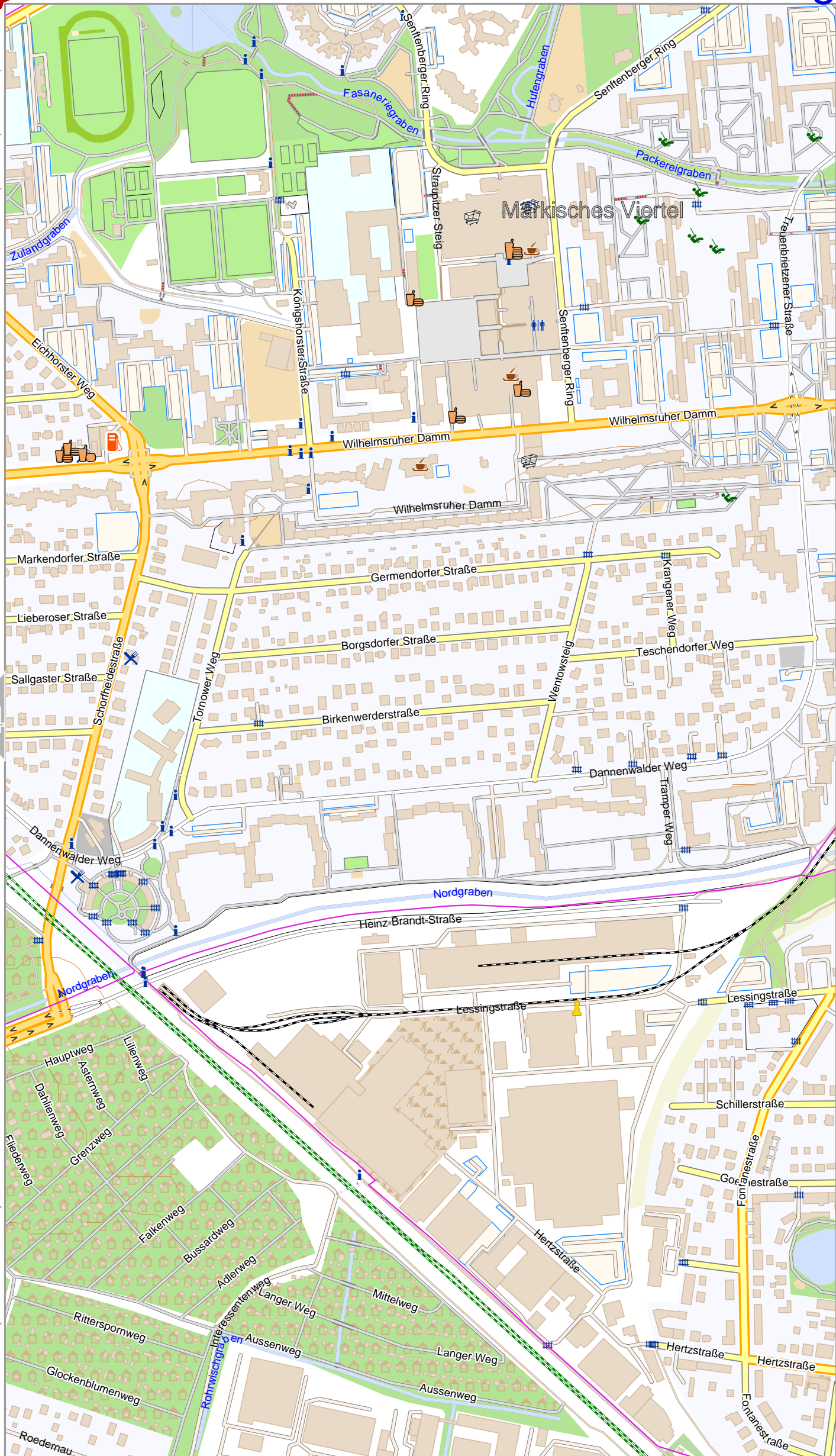
5

14



Example_Map

Map data © OpenStreetMap contributors



lon 13.34492 lat 52.58421 | nom. scale = 1 / 60000 |

pdfmap_20240417_191735_Example_Map_13.3760_52.5161_246.pdf

0 100 m 300 m

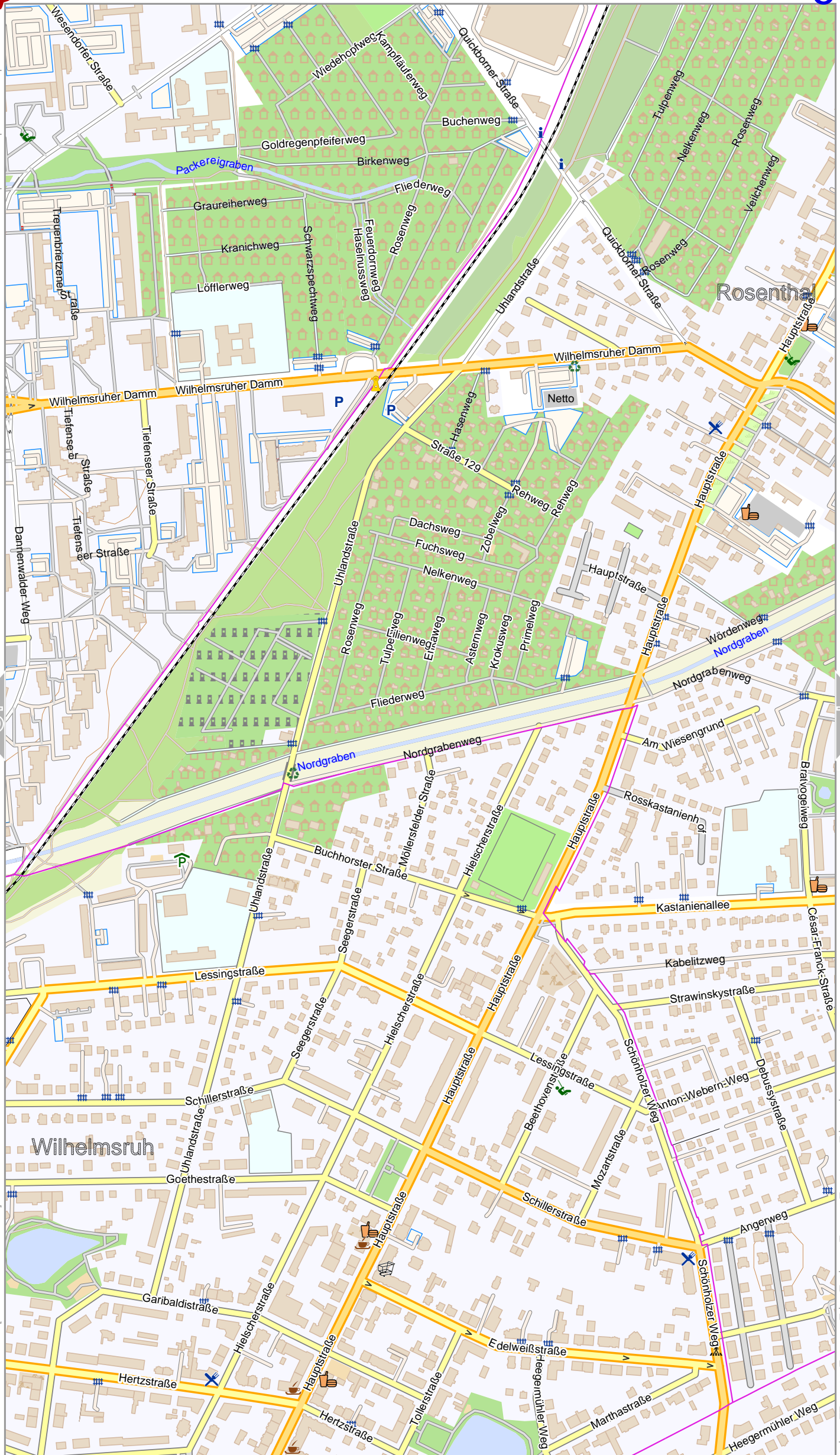
Contour interval = 20m



Example_Map

Map data © OpenStreetMap contributors

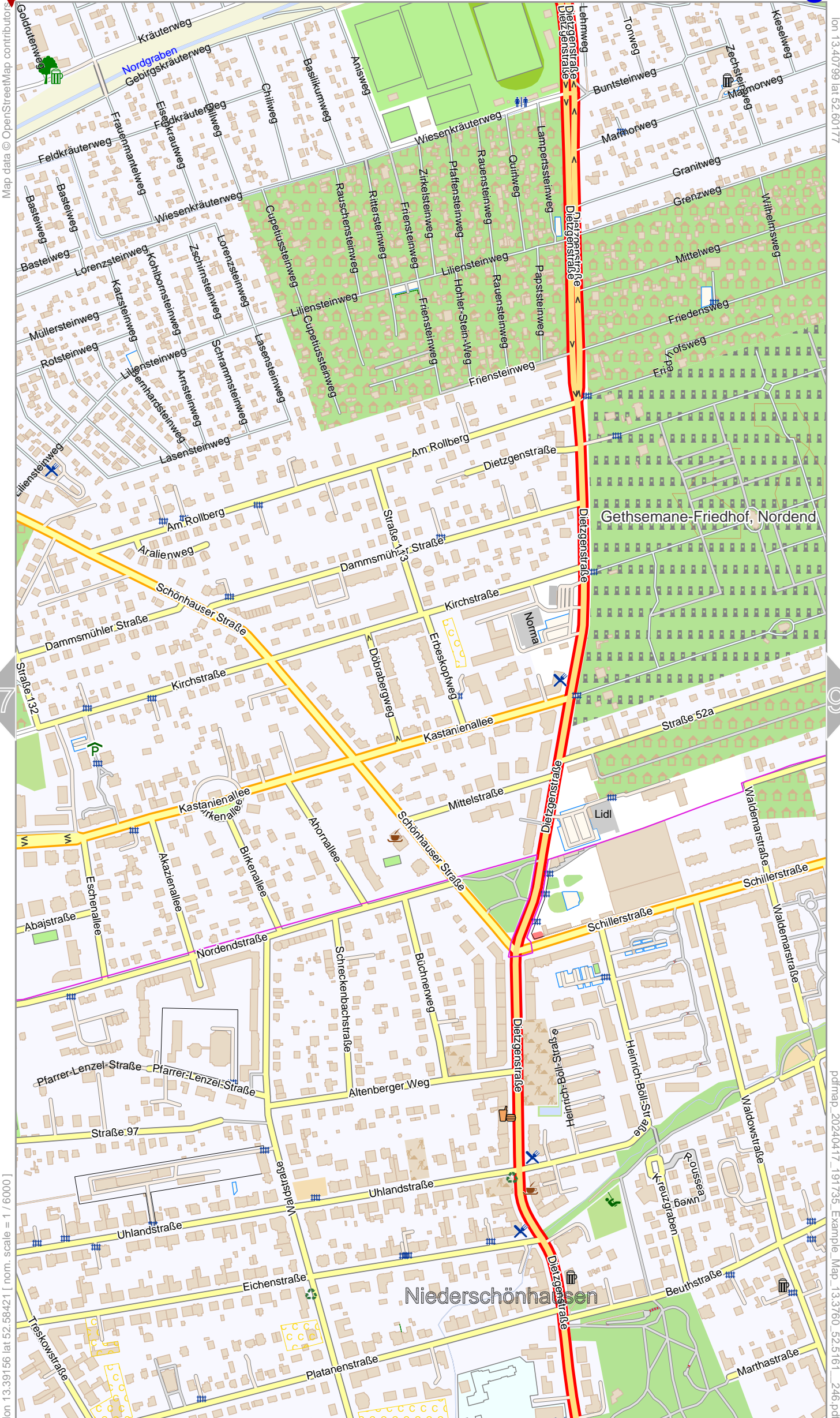
lon 13.36046 lat 52.58421 | nom. scale = 1 / 60000



0 100 m 300 m

Contour interval = 20m





Map data © OpenStreetMap contributors

lon 13.40799 lat 52.60177

lon 13.39156 lat 52.58421 | nom. scale = 1 / 60000

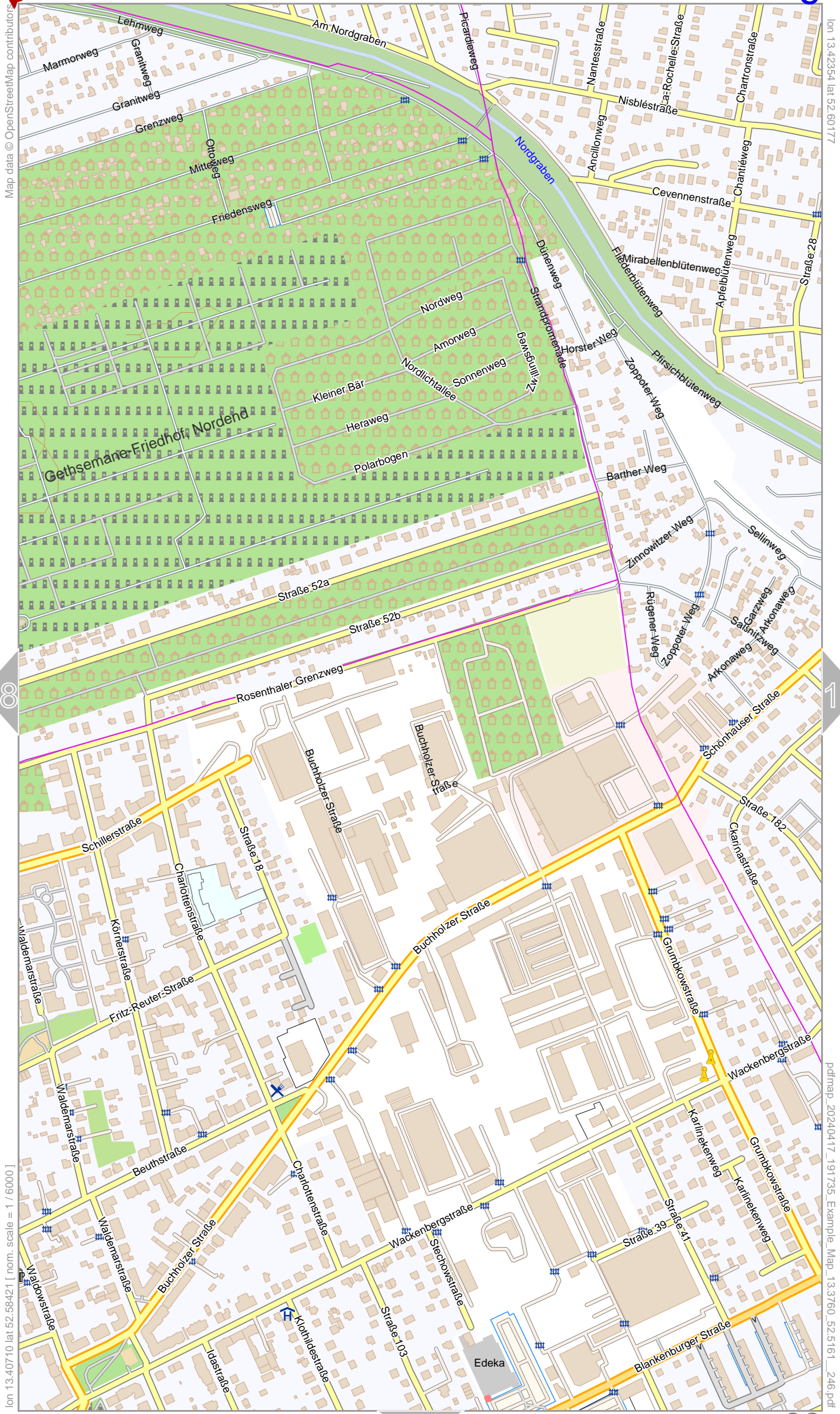
pdfmap_20240417_191735_Example_Map_13.3760_52.5161_246.pdf

0 100 m 300 m

Contour interval = 20m

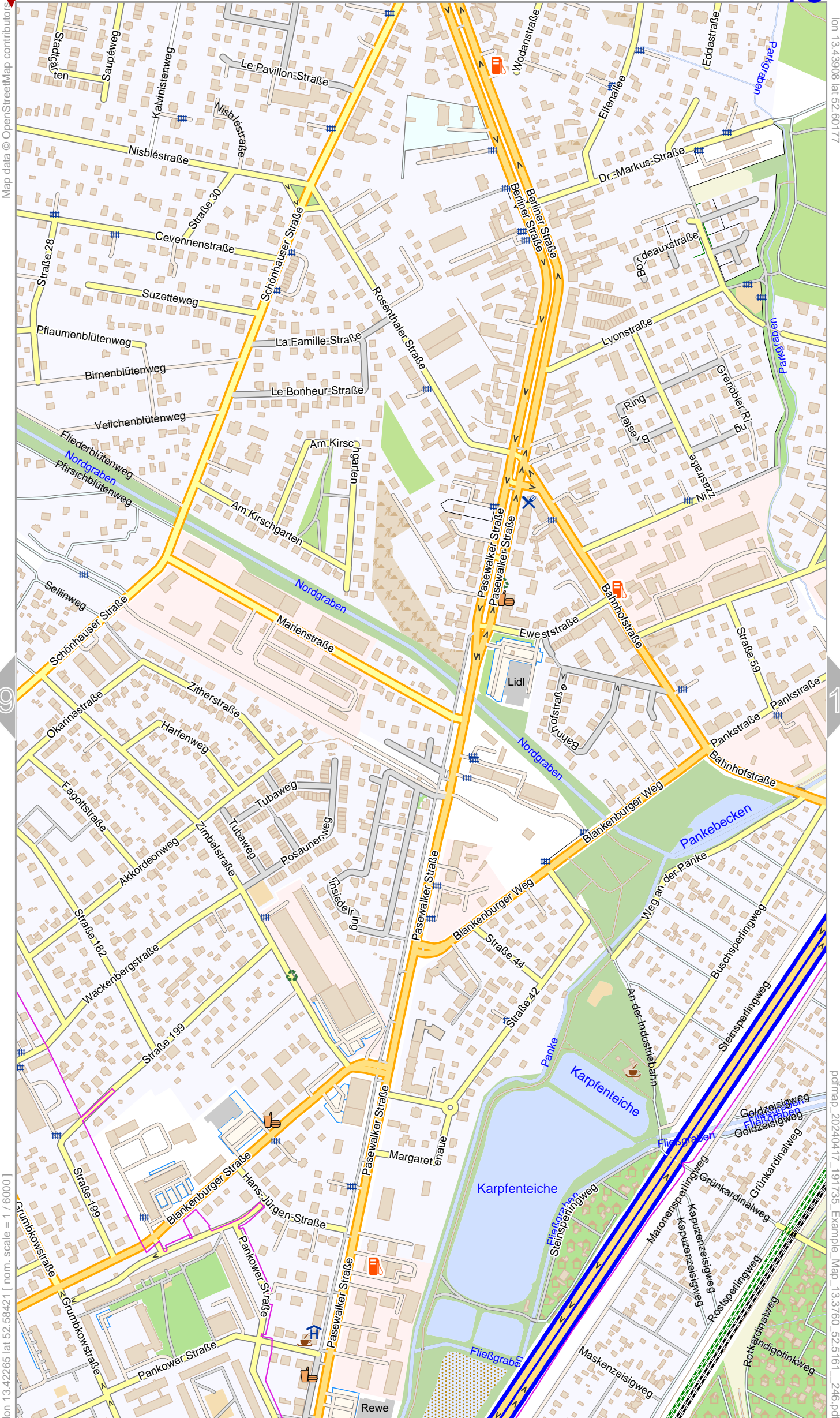


Example_Map



lon 13.40710 lat 52.58421 | nom. scale = 1 / 60000

Contour interval = 20m



Map data © OpenStreetMap contributors

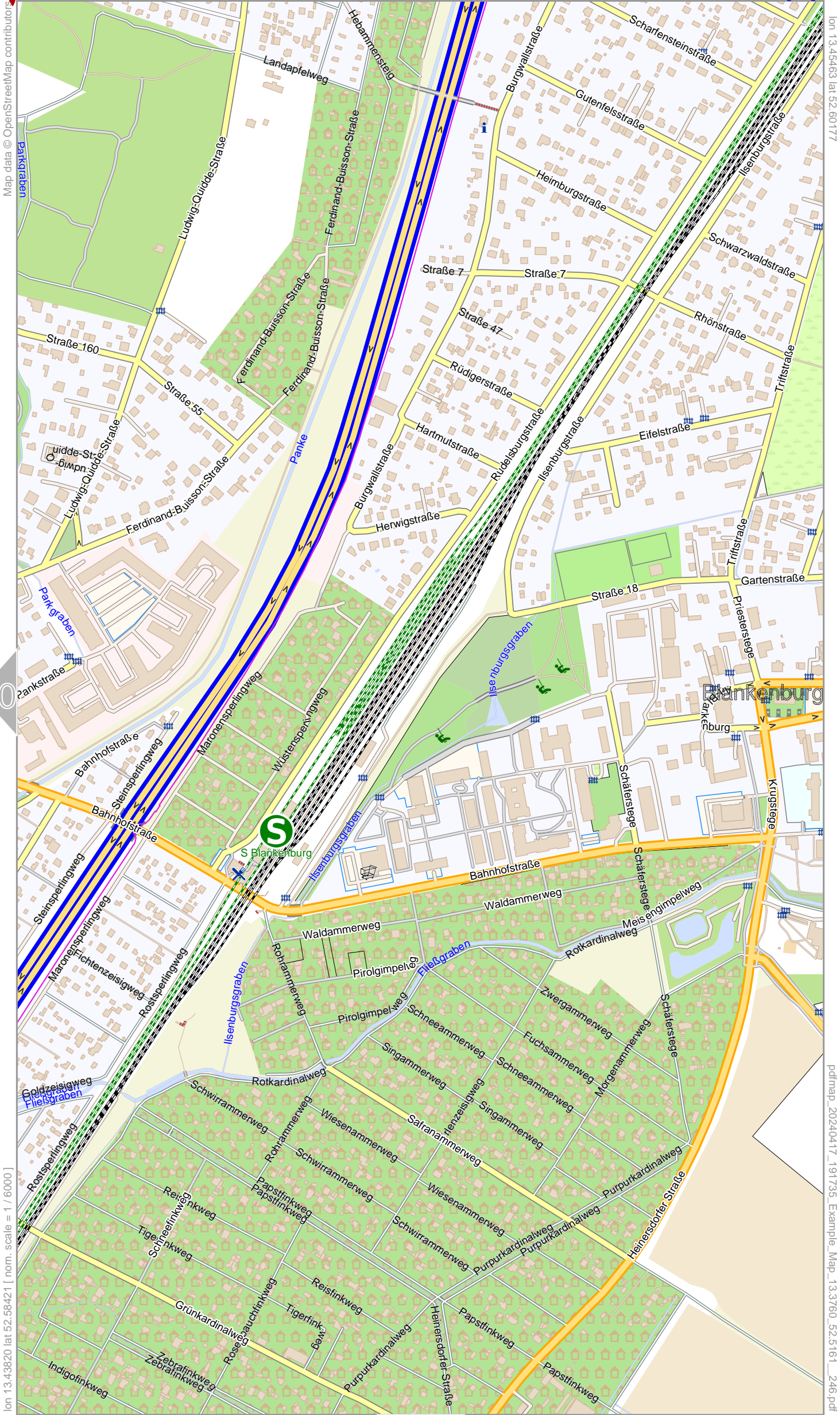
lon 13.43908 lat 52.60177

lon 13.42265 lat 52.58421 | nom. scale = 1 / 6000 | Grumbkowstraße

pdfmap_20240417_191735_Example_Map_13.3760_52.5161_246.pdf

Contour interval = 20m

20

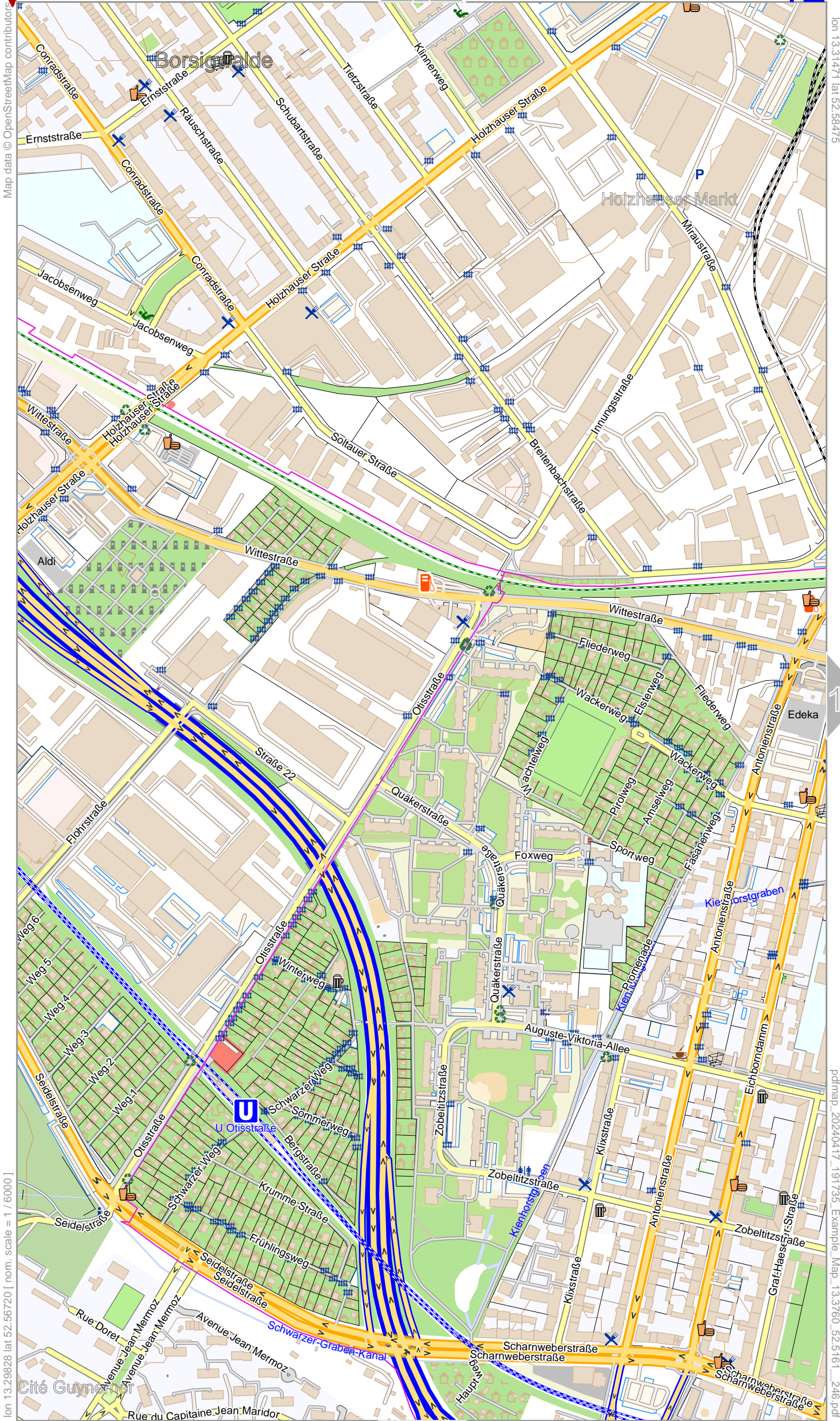


lon 13.43820 lat 52.58421 | nom. scale = 1 / 6000

lon 13.45463 lat 52.60177

pdfmap_20240417_191735_Example_Map_13.3760_52.5161_246.pdf

Contour interval = 20m



lon 13.29828 lat 52.56720 [nom. scale = 1 / 6000]

lon 13.31471 lat 52.56475

pdfmap_20240417_191735_Example_Map_13.3760_52.5161_246.pdf

Contour interval = 20m



Map data © OpenStreetMap contributors

lon 13.33025 lat 52.56475



12

14

3

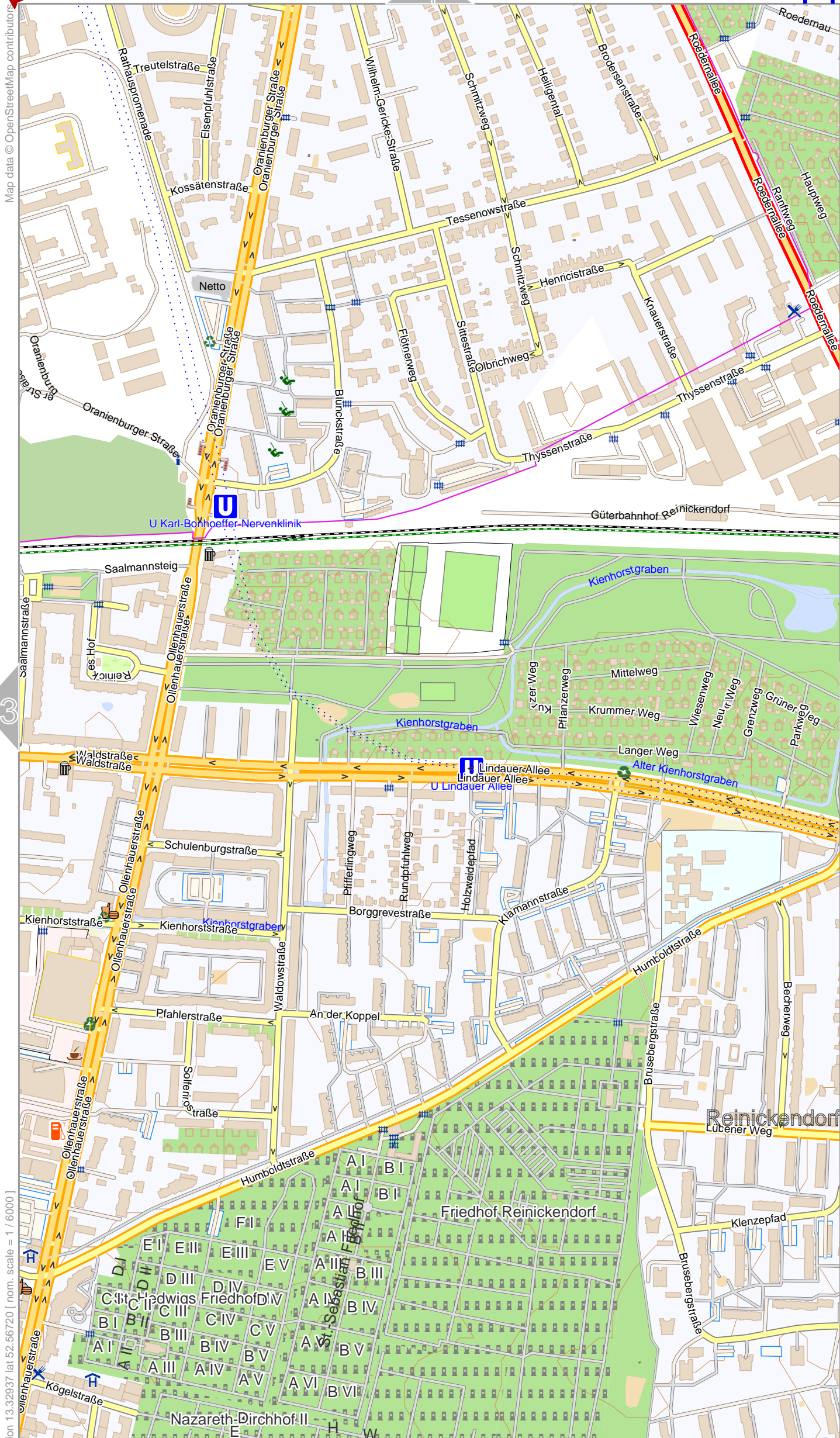
23

lon 13.31382 lat 52.56720 [nom. scale = 1 / 6000]

pdfmap_20240417_191735_Example_Map_13.3760_52.5161_246.pdf

0 100 m 300 m

Contour interval = 20m



lon 13.32937 lat 52.56720 [nom. scale = 1 / 6000]

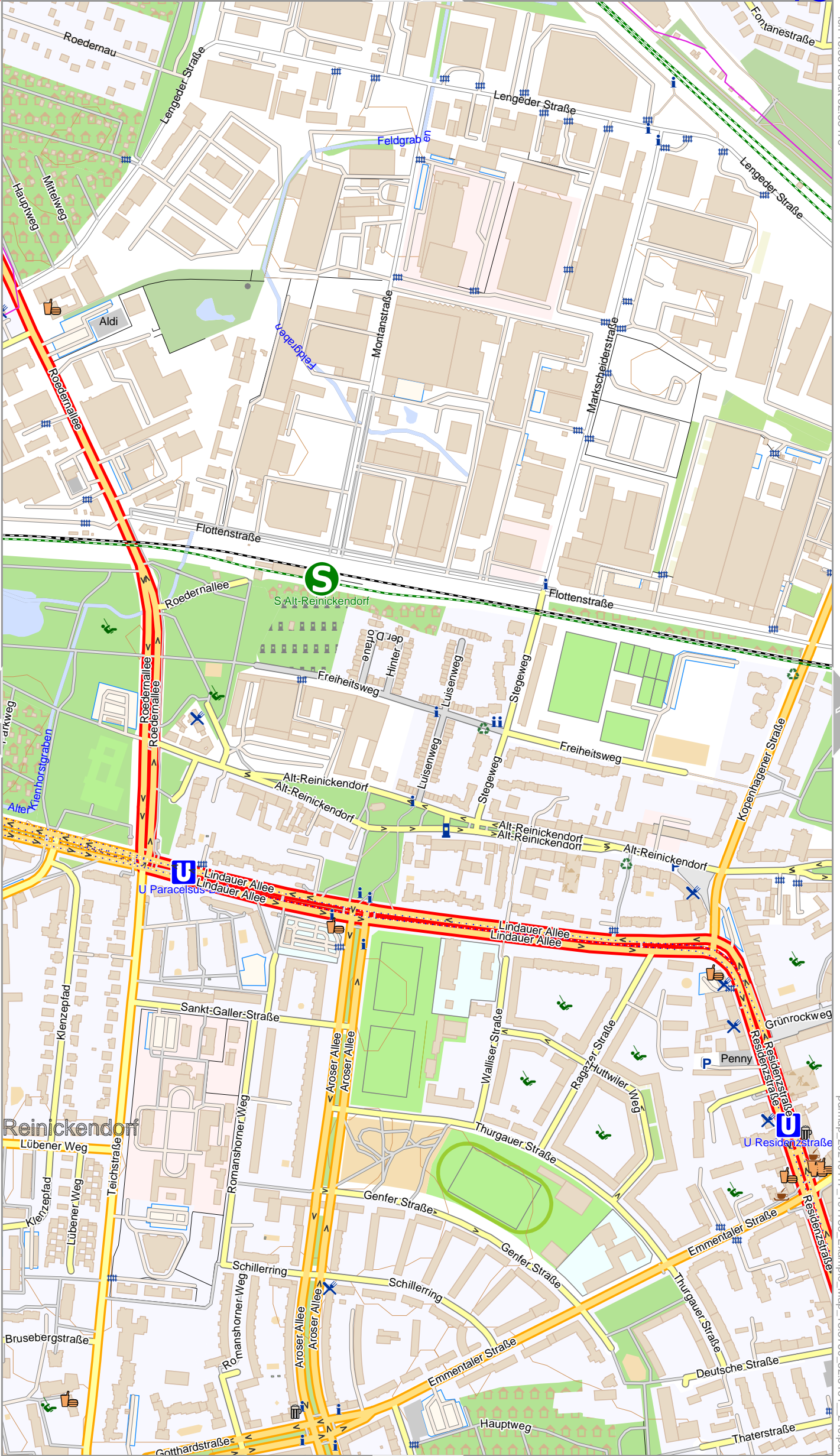
0 100 m 300 m

Contour interval = 20m



Map data © OpenStreetMap contributors

lon 13.36135 lat 52.56475



4

16

lon 13.34492 lat 52.56720 [nom. scale = 1 / 6000]

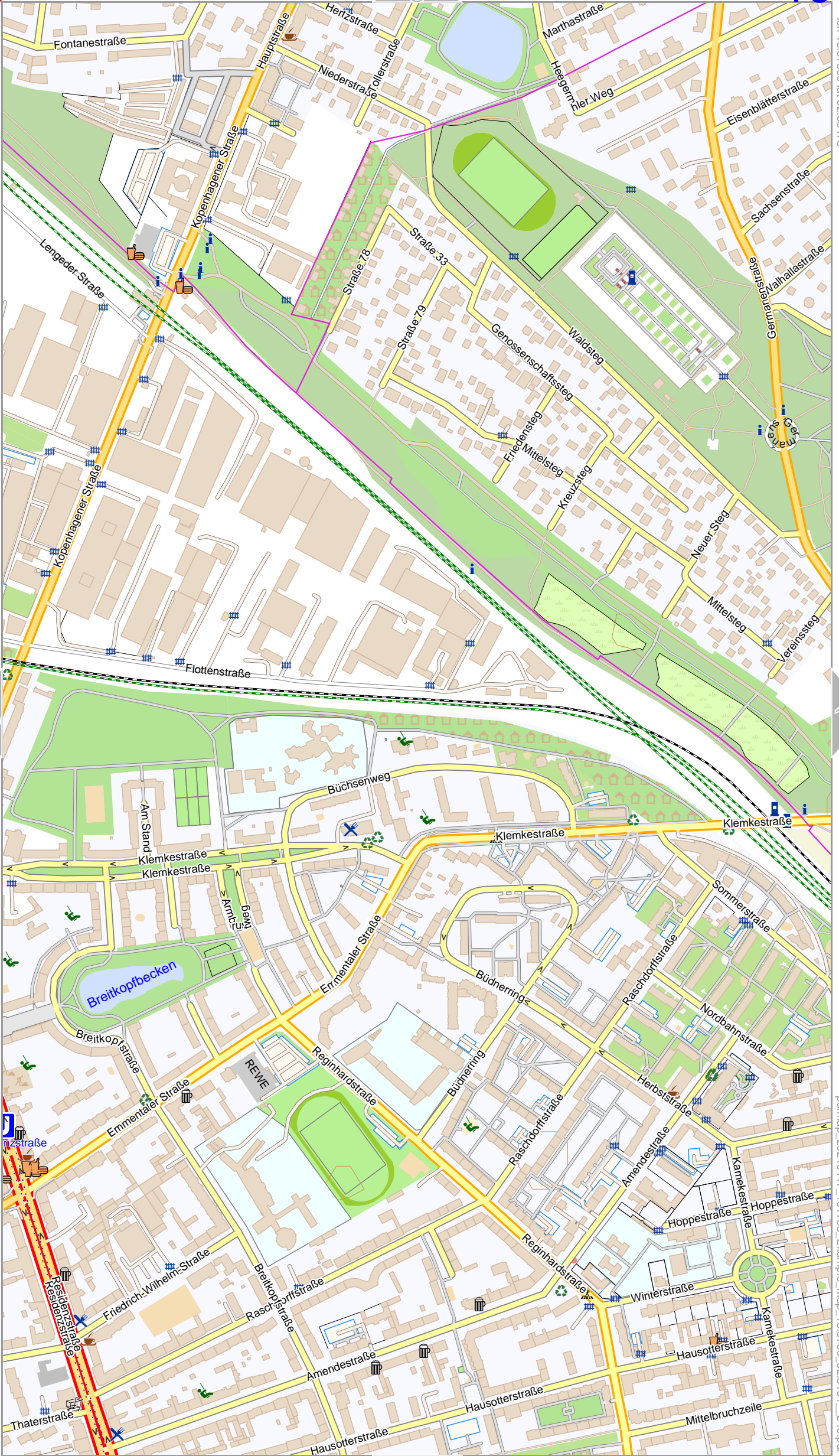
pdfmap: 20240417_191735_Example_Map_13.3760_52.5161_246.pdf

0 100 m 300 m



Map data © OpenStreetMap contributors

lon 13.376901 lat 52.56475

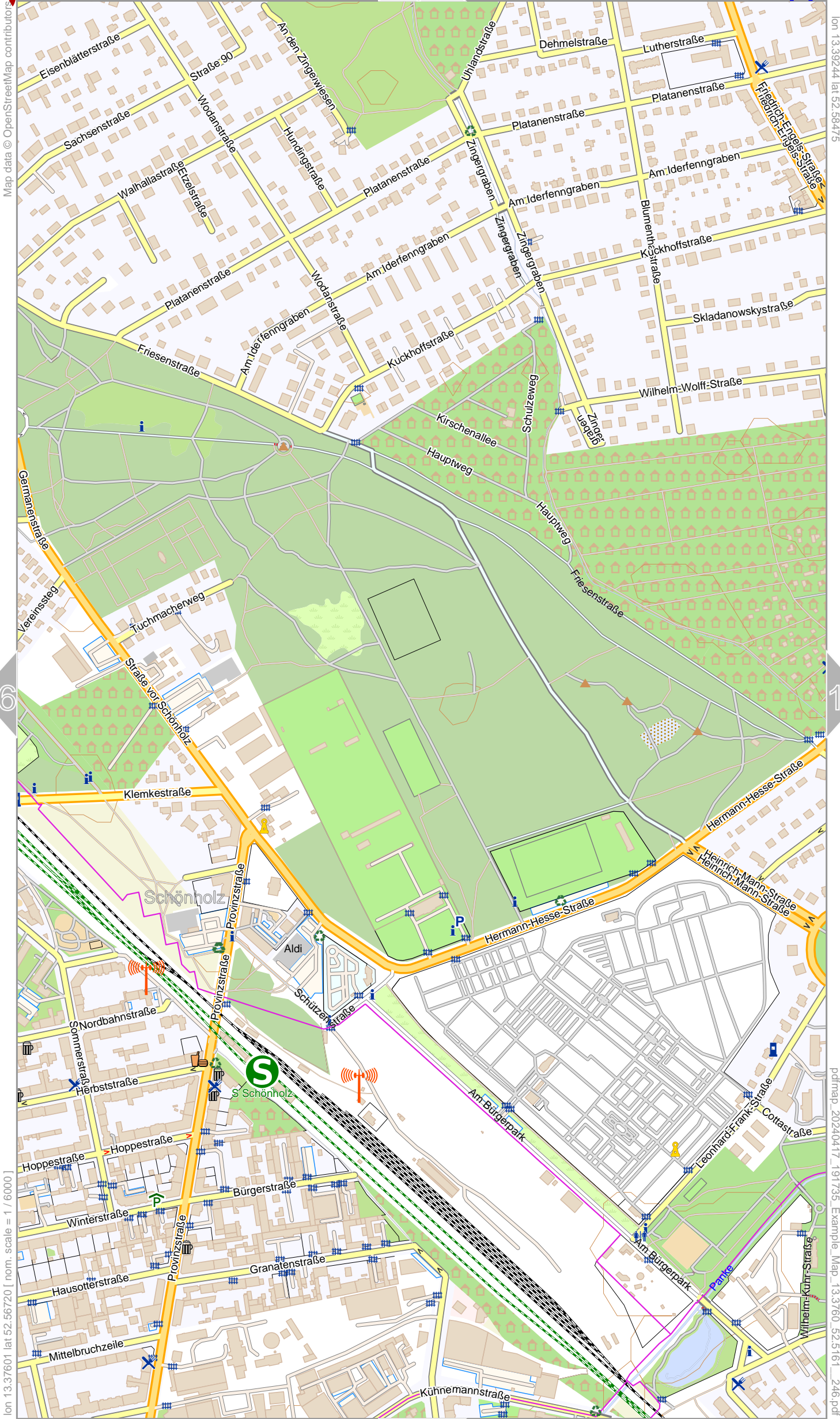


lon 13.36046 lat 52.56720 [nom. scale = 1 / 6000]

pdfmap_20240417_191735_Example_Map_13.3760_52.5161_246.pdf

0 100 m 300 m

Contour interval = 20m



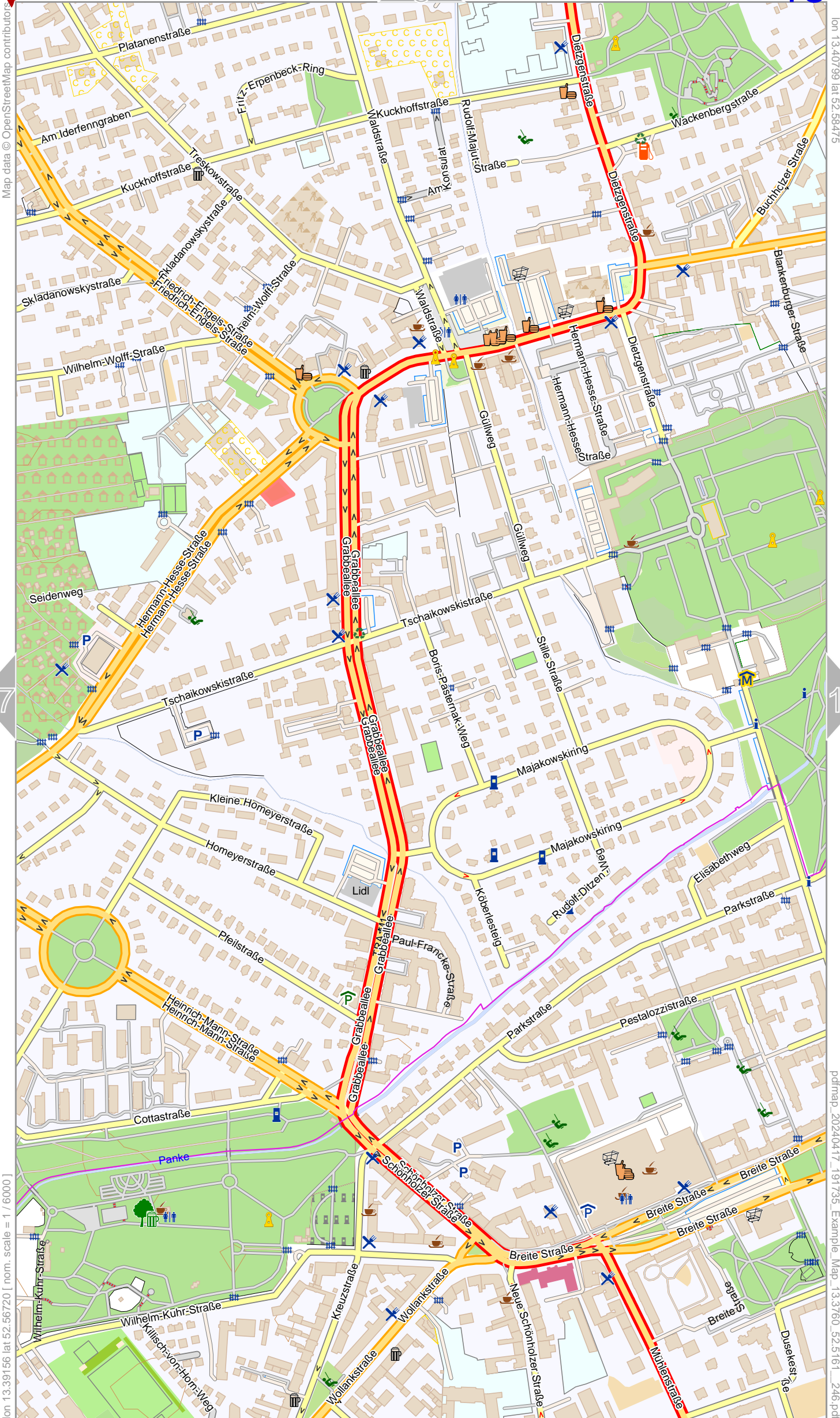
lon 13.37601 lat 52.56720

pdfmap_20240417_191735_Example_Map_13.3760_52.5672_246.pdf

lon 13.37601 lat 52.56720 [nom. scale = 1 / 6000]

0 100 m 300 m

Contour interval = 20m



lon 13.39156 lat 52.56720 [nom. scale = 1 / 6000]

0 100 m 300 m

Contour interval = 20m

lon 13.40799 lat 52.56475 pdfmap_20240417_191735_Example_Map_13.3760_52.5161_246.pdf



lon 13.40710 lat 52.56720 [nom. scale = 1 / 6000]

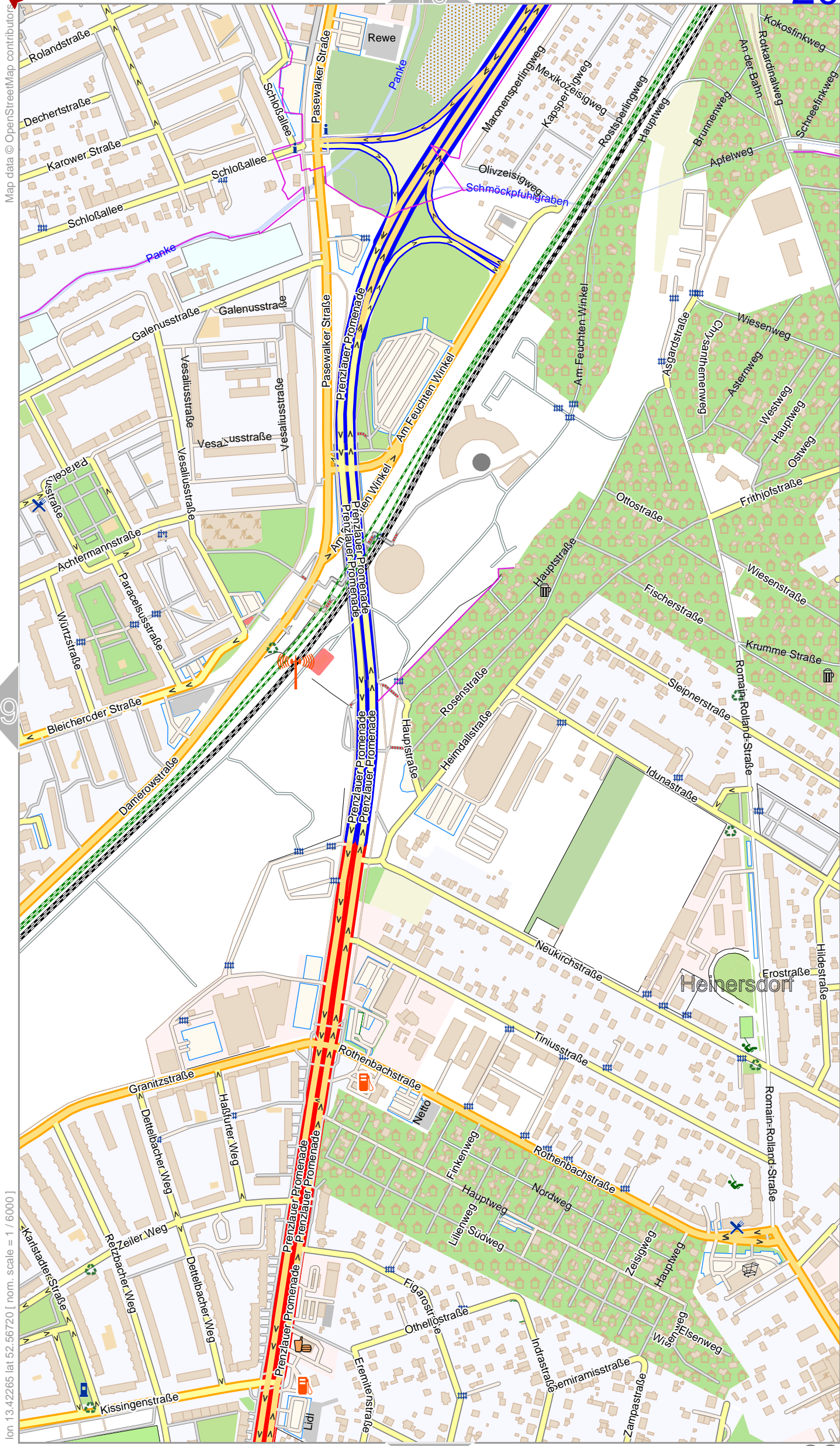
Contour interval = 20m

lon 13.42354 lat 52.56475

pdfmap_20240417_191735_Example_Map_13.3760_52.5161_246.pdf



lon 13.43908 lat 52.56475



lon 13.42265 lat 52.56720 [nom. scale = 1 / 6000]

0 100 m 300 m

Contour interval = 20m

pdfmap_20240417_191735_Example_Map_13.3760_52.5161_246.pdf



Map data © OpenStreetMap contributors

lon 13.45463 lat 52.56475

20

lon 13.43820 lat 52.56720 [nom. scale = 1 / 6000]

0 100 m 300 m

Contour interval = 20m

31

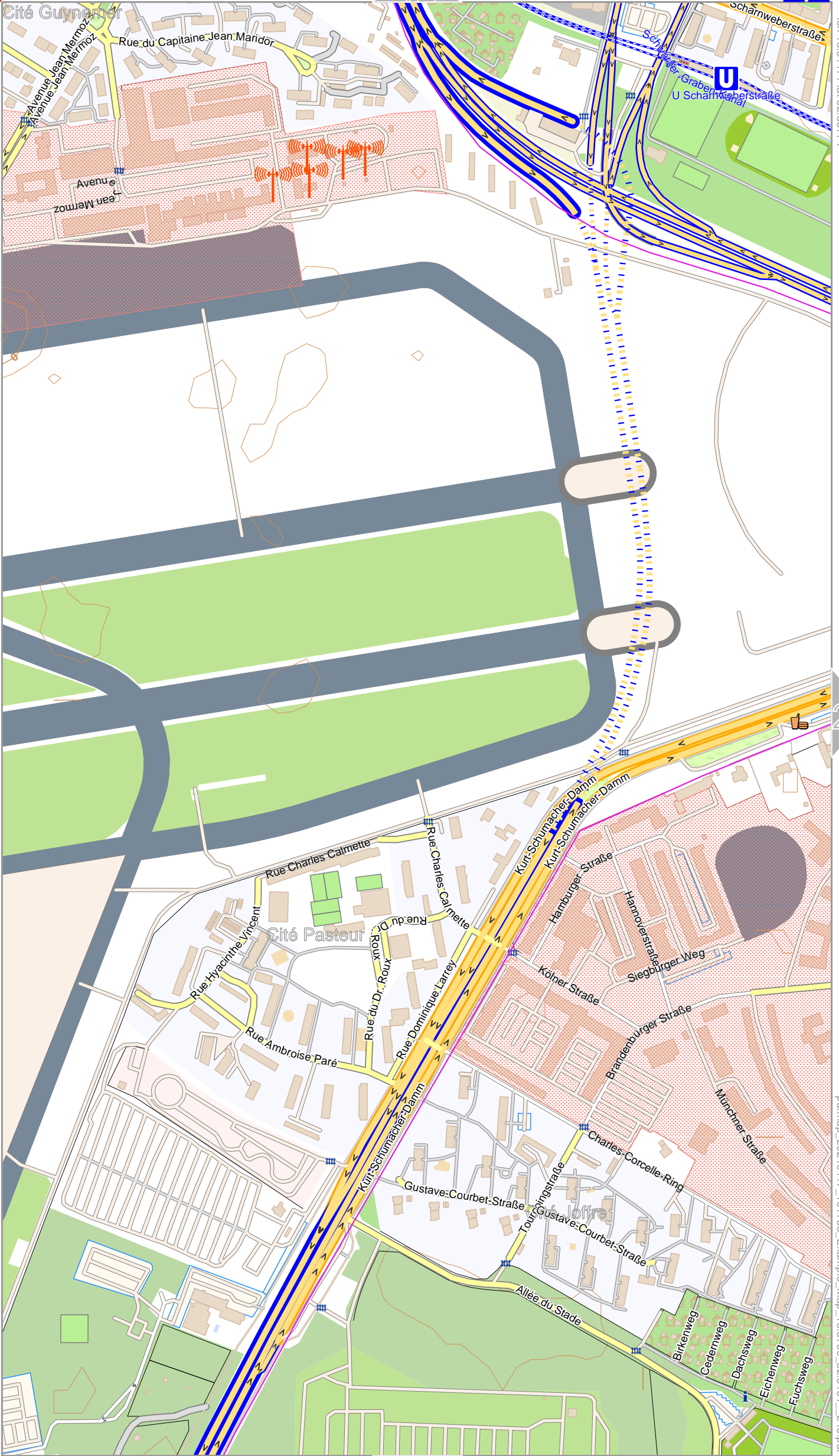
pdfmap_20240417_191735_Example_Map_13.3760_52.5161_246.pdf

Example_Map



Map data © OpenStreetMap contributors

lon 13.31471 lat 52.56774



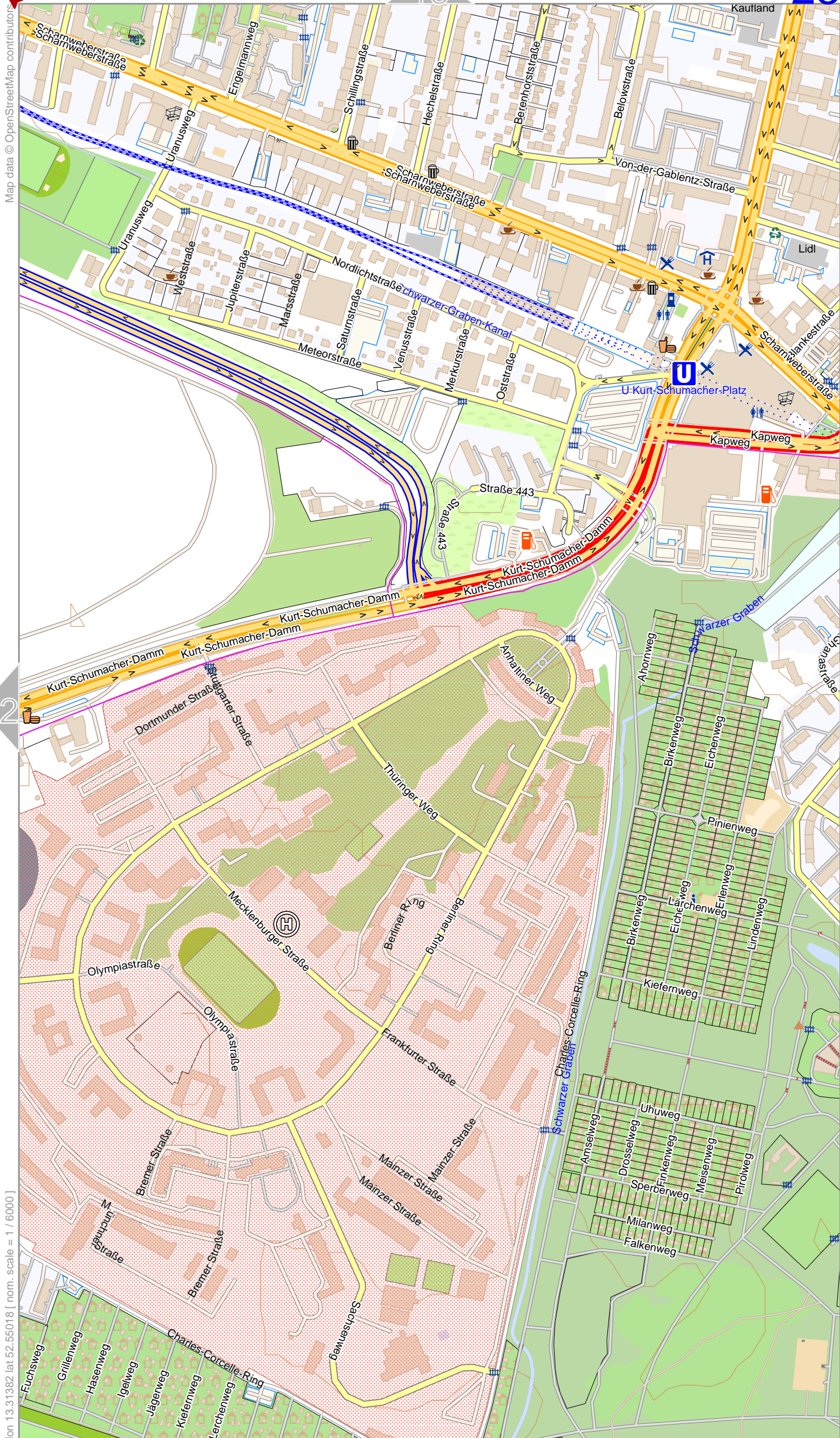
pdfmap_20240417_191735_Example_Map_13.3760_52.5161_246.pdf

lon 13.29828 lat 52.55018 [nom. scale = 1 / 6000]

0 100 m 300 m

Contour interval = 20m

Example_Map



lon 13.31382 lat 52.55018 [nom. scale = 1 / 6000]

0 100 m 300 m

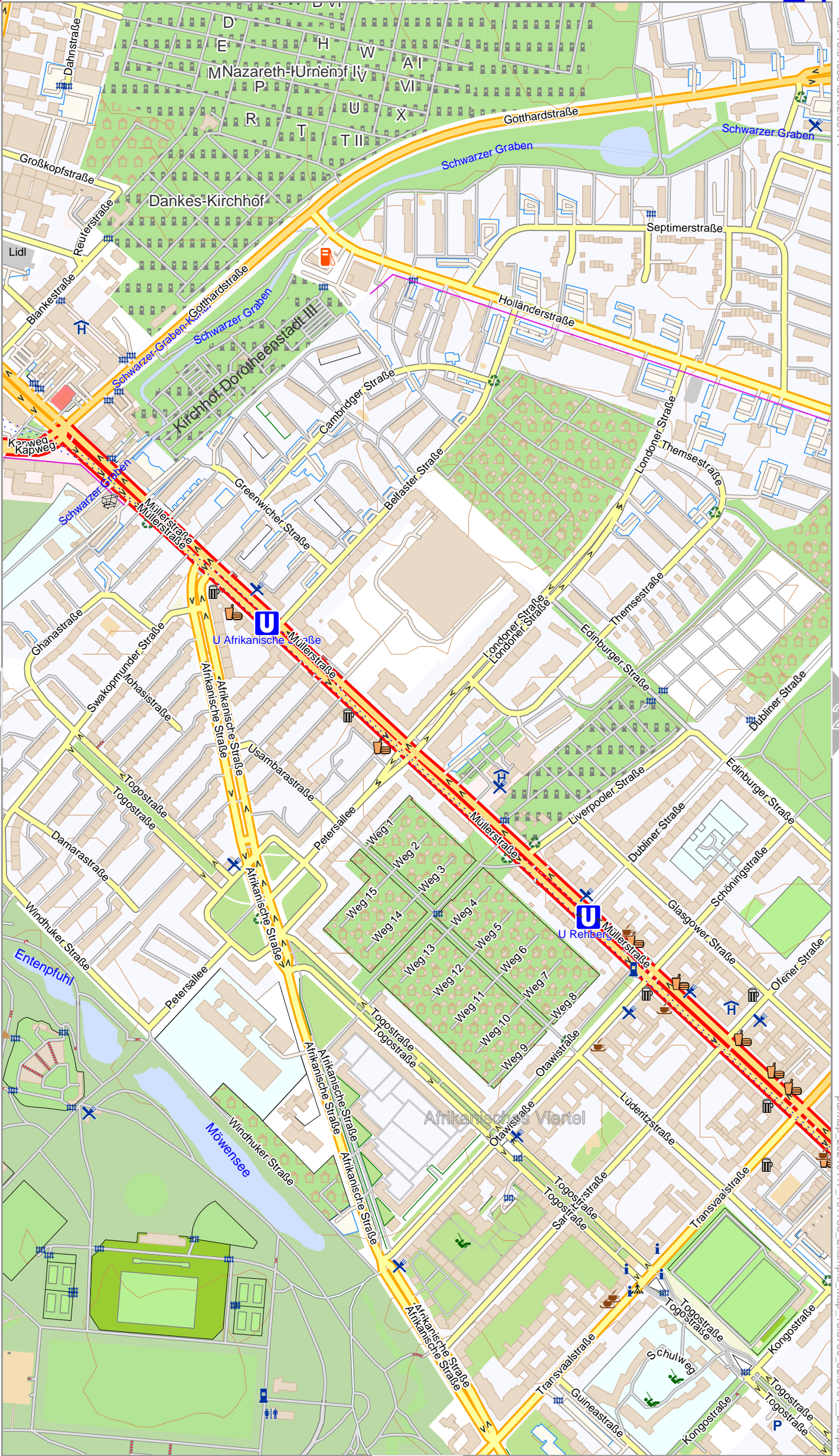
Contour interval = 20m

Map data © OpenStreetMap contributors



Map data © OpenStreetMap contributors

lon 13.34580 lat 52.56774



23

25

14

34

lon 13.32937 lat 52.55018 [nom. scale = 1 / 6000]

pdfmap_20240417_191735_Example_Map_13.3760_52.5161_246.pdf

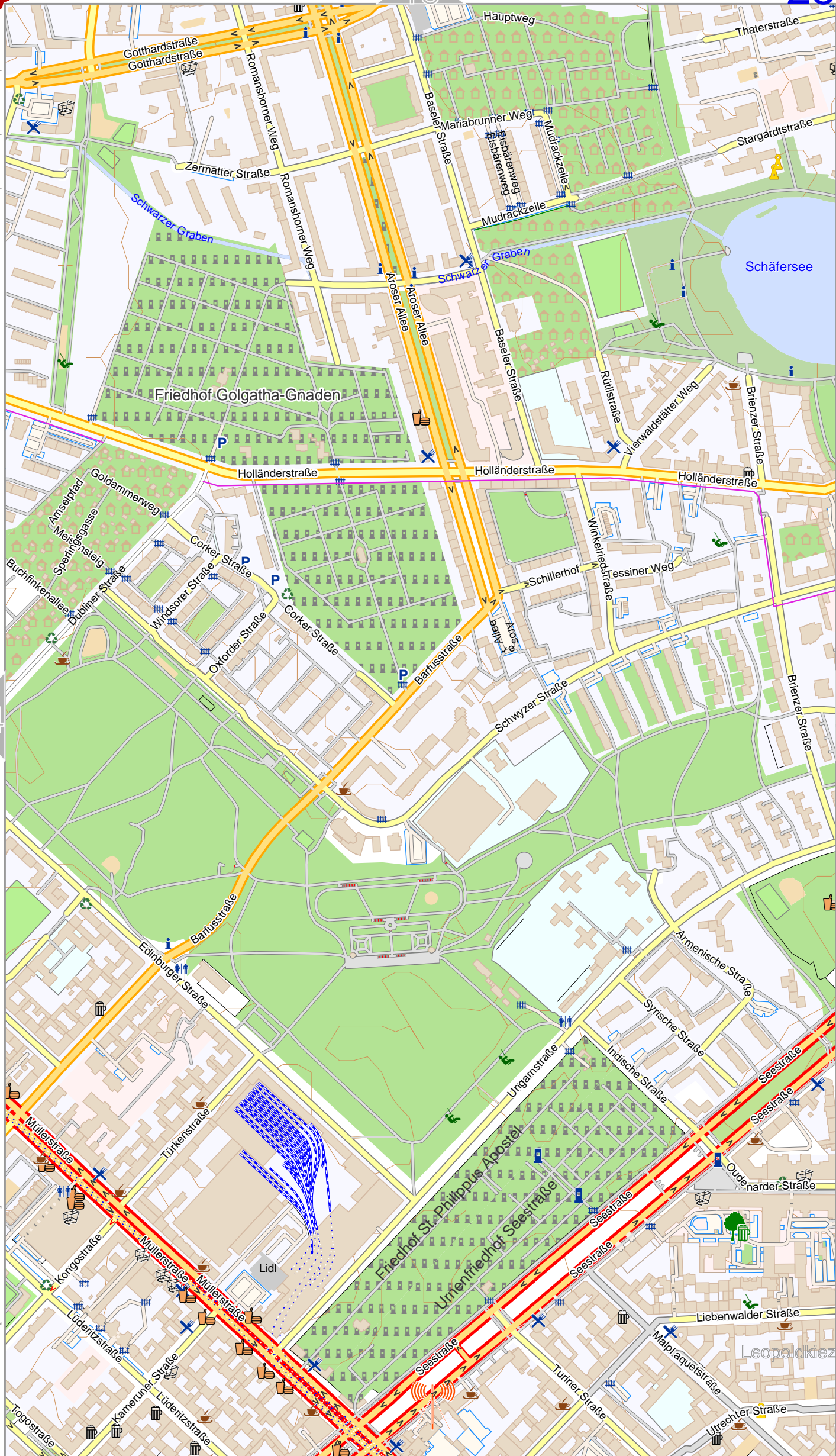
0 100 m 300 m

Contour interval = 20m



Example_Map

Map data © OpenStreetMap contributors

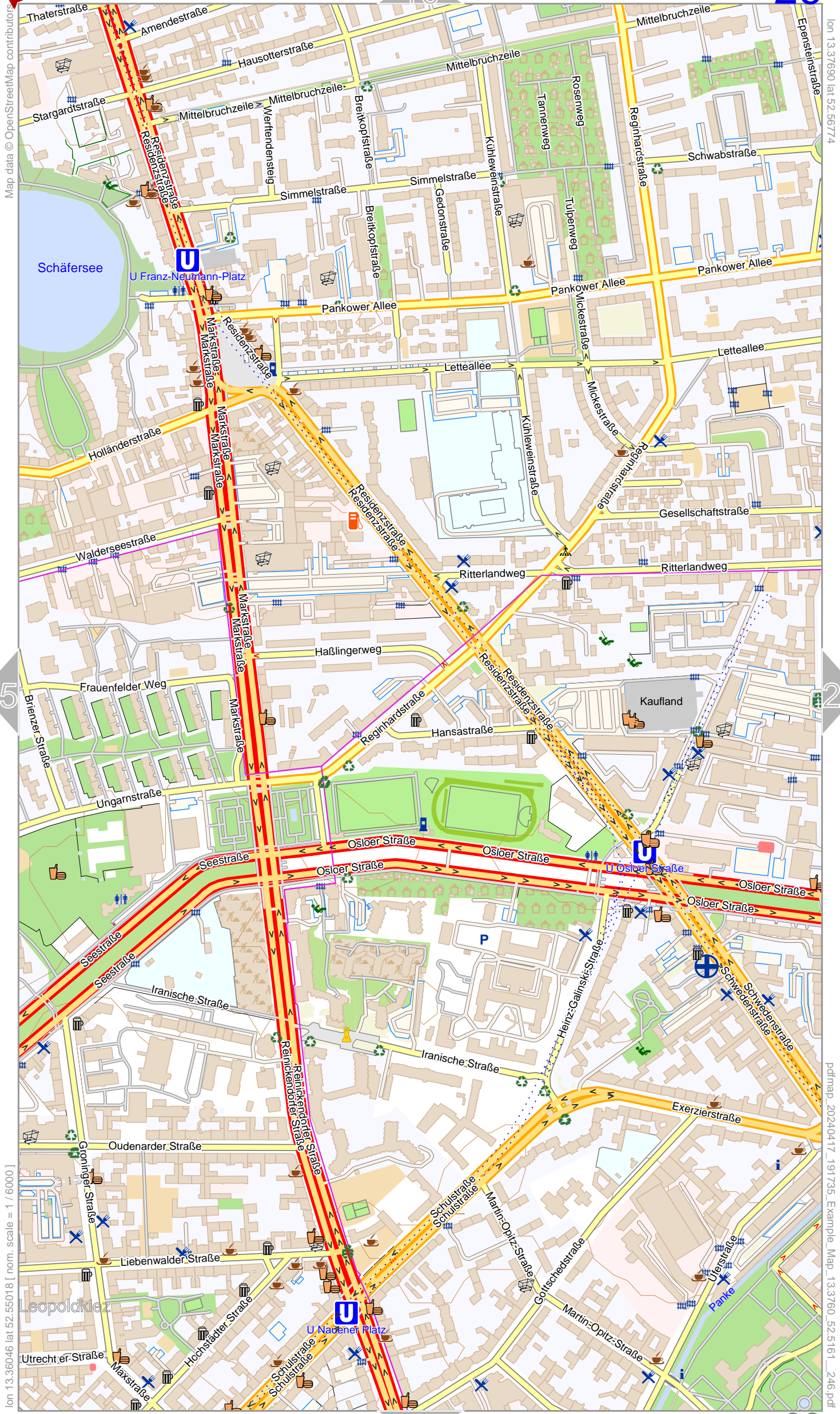


lon 13.34492 lat 52.55018 [nom. scale = 1 / 6000]

0 100 m 300 m

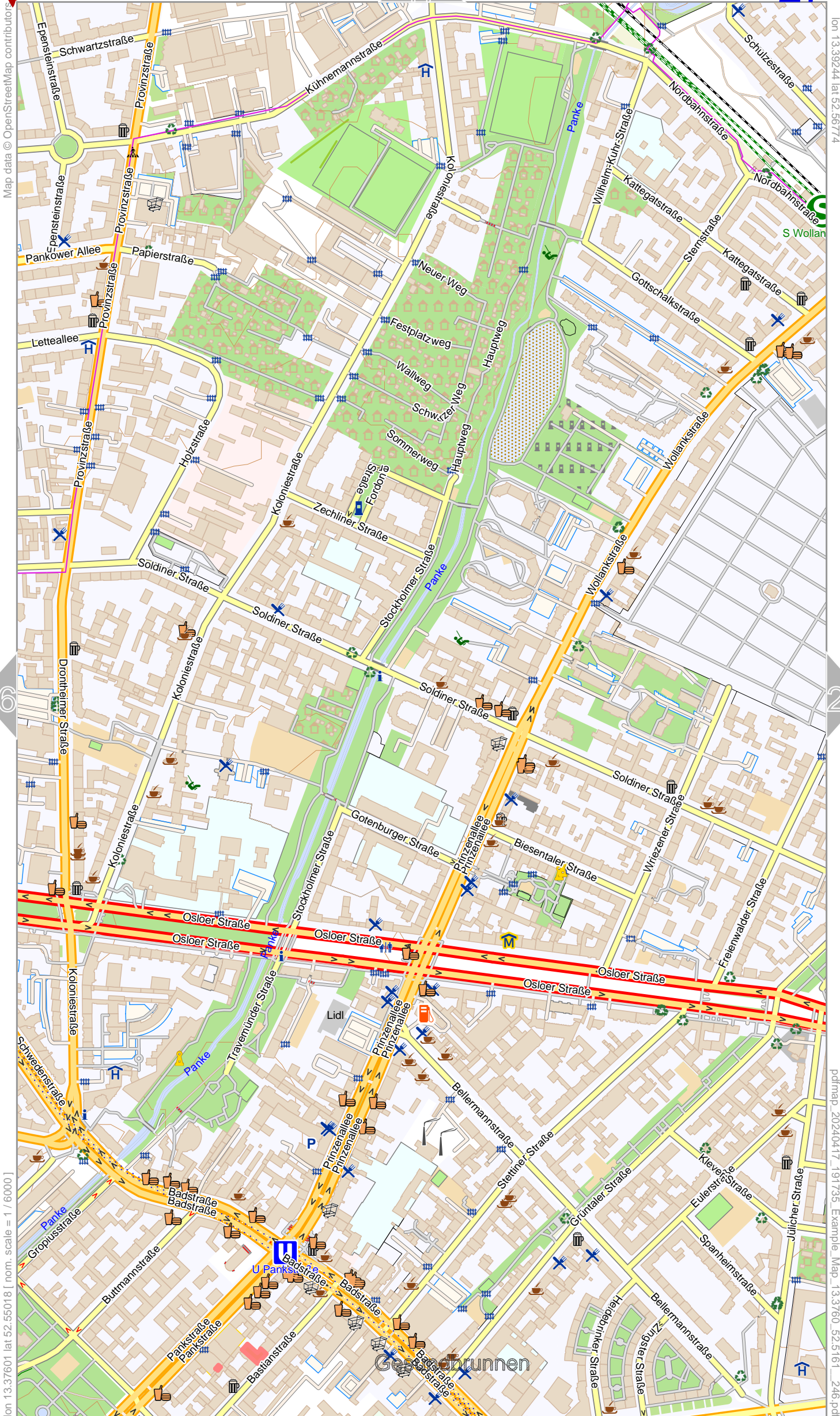
Contour interval = 20m

Example_Map



lon 13.36046 lat 52.55018 [nom. scale = 1 / 60000]

Contour interval = 20m



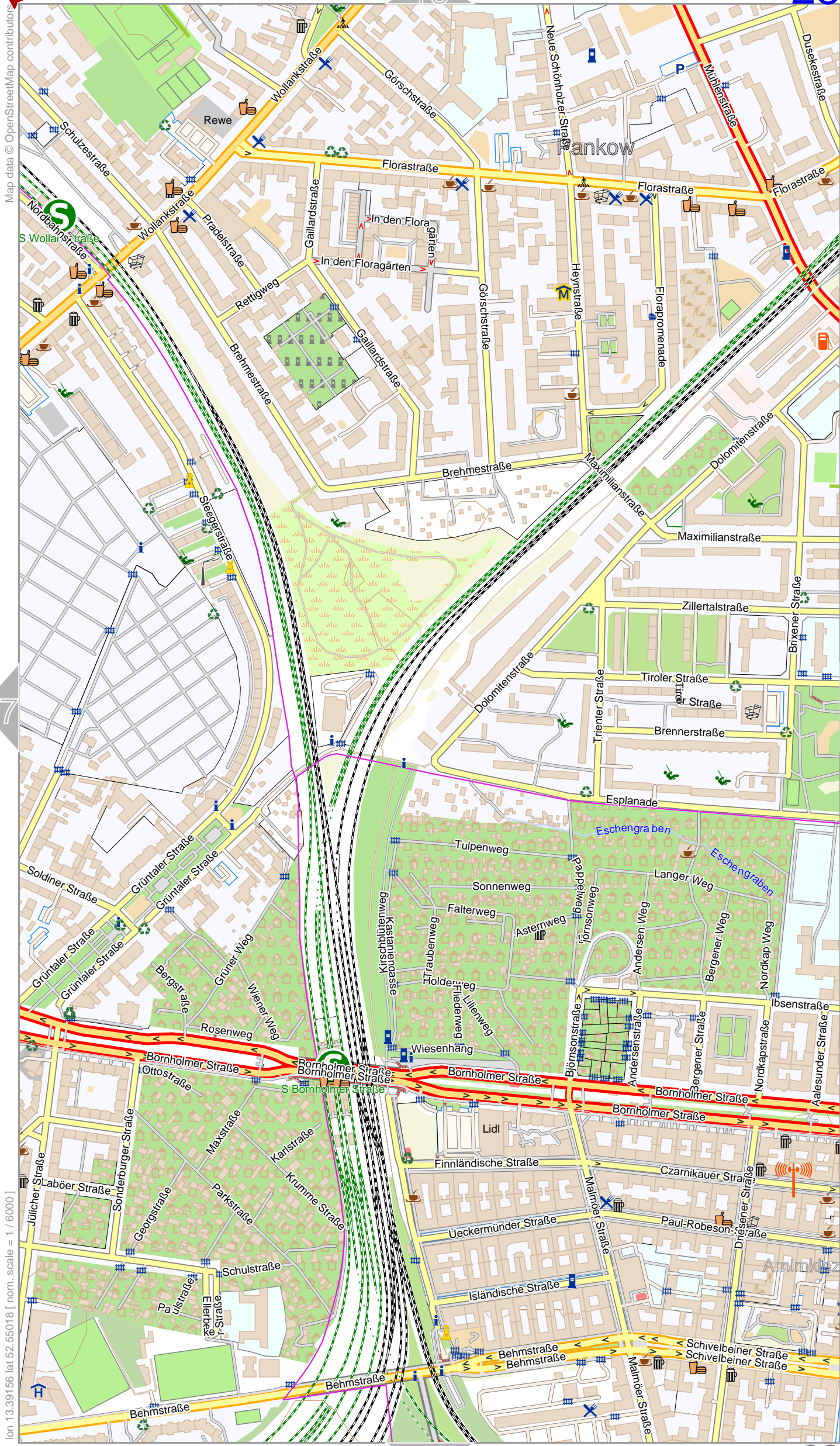
lon 13.37601 lat 52.55018 [nom. scale = 1 / 6000]

0 100 m 300 m

Contour interval = 20m

lon 13.39244 lat 52.56774 pdfmap_20240417_191735_Example_Map_133760_525161_246.pdf

Example_Map



Example_Map



Map data © OpenStreetMap contributors

19

28

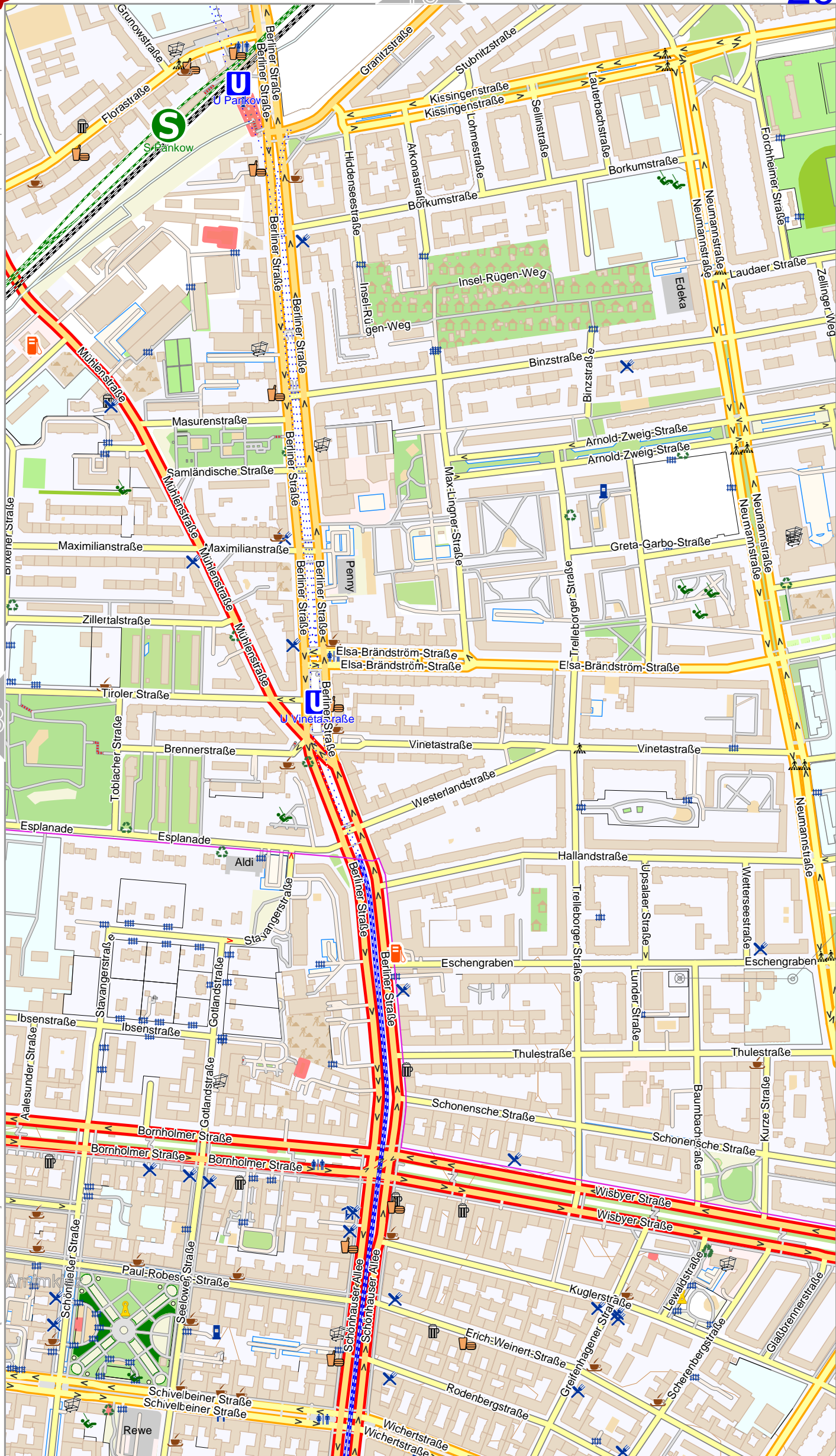
30

39

lon 13.40710 lat 52.55018 [nom. scale = 1 / 6000]

0 100 m 300 m

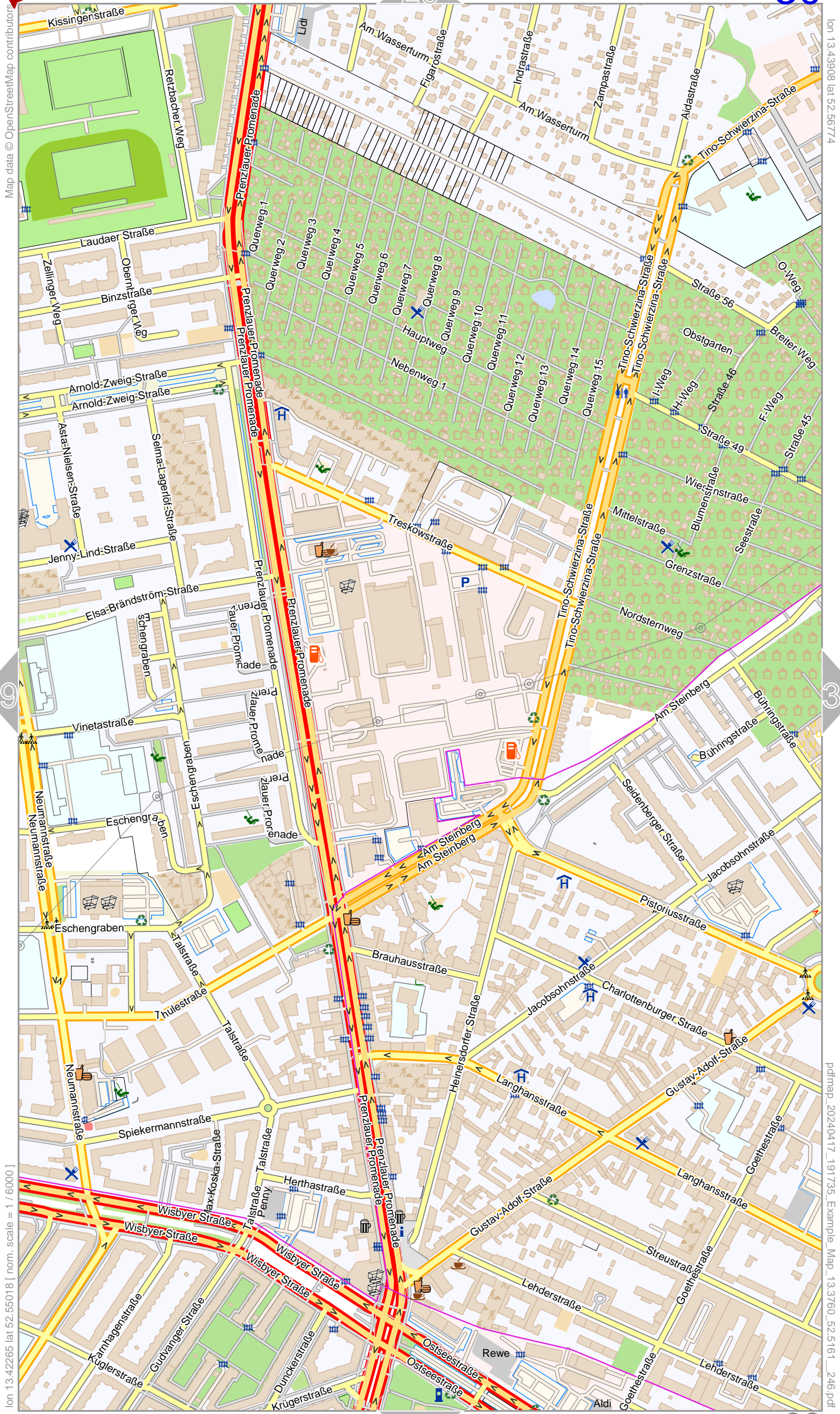
Contour interval = 20m





Example_Map

20



29

31

40

lon 13.42265 lat 52.55018 [nom. scale = 1 / 6000]

pdfmap_20240417_191735_Example_Map_13.3760_52.5161_246.pdf

0 100 m 300 m

Contour interval = 20m

Example_Map



Map data © OpenStreetMap contributors



lon 13.43820 lat 52.55018 [nom. scale = 1 / 6000]

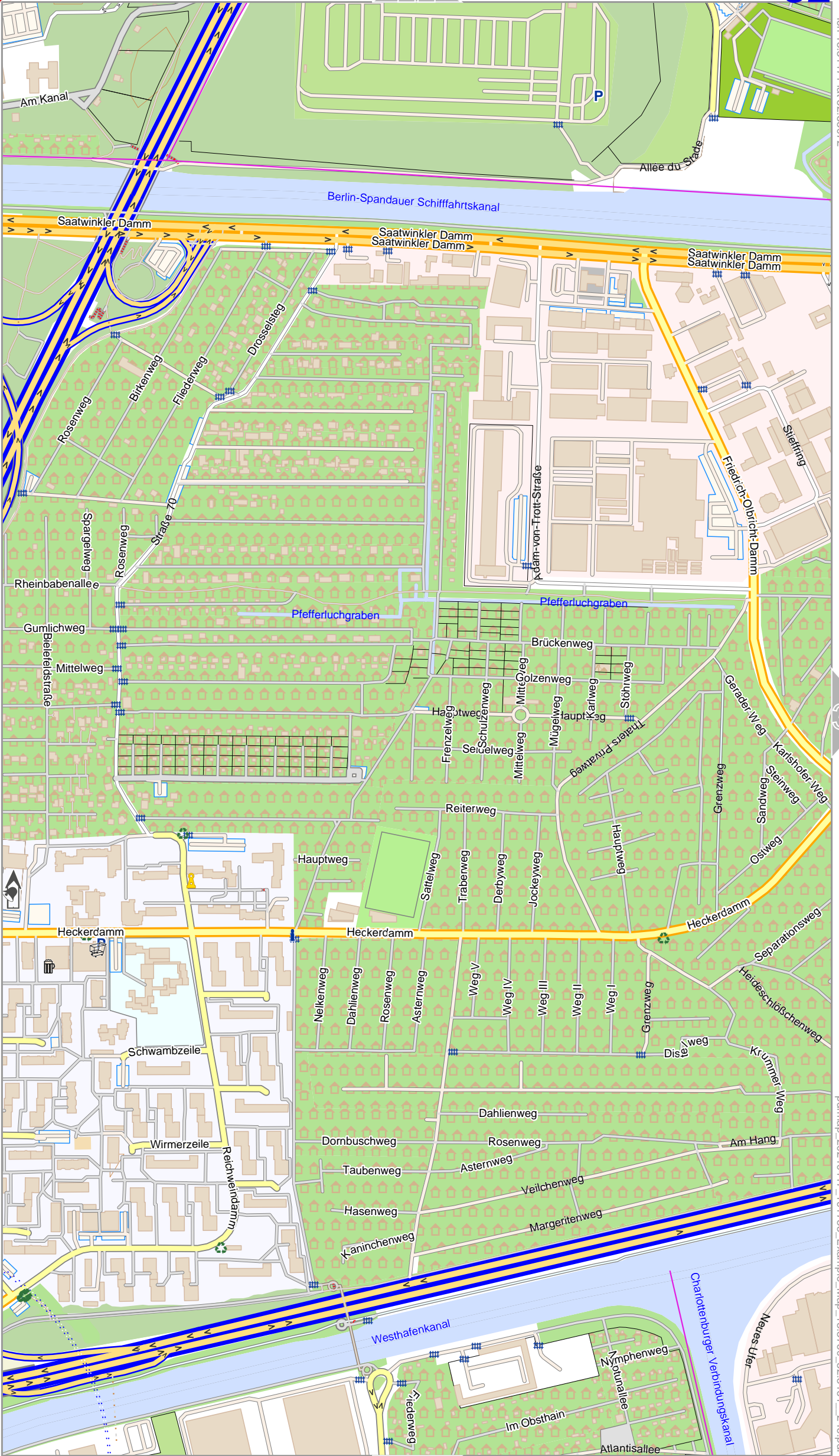
0 100 m 300 m

Contour interval = 20m



Map data © OpenStreetMap contributors

lon 13.31471 lat 52.55072



lon 13.29828 lat 52.53316 [nom. scale = 1 / 6000]

pdfmap_20240417_191735_Example_Map_13.3760_52.5161_246.pdf

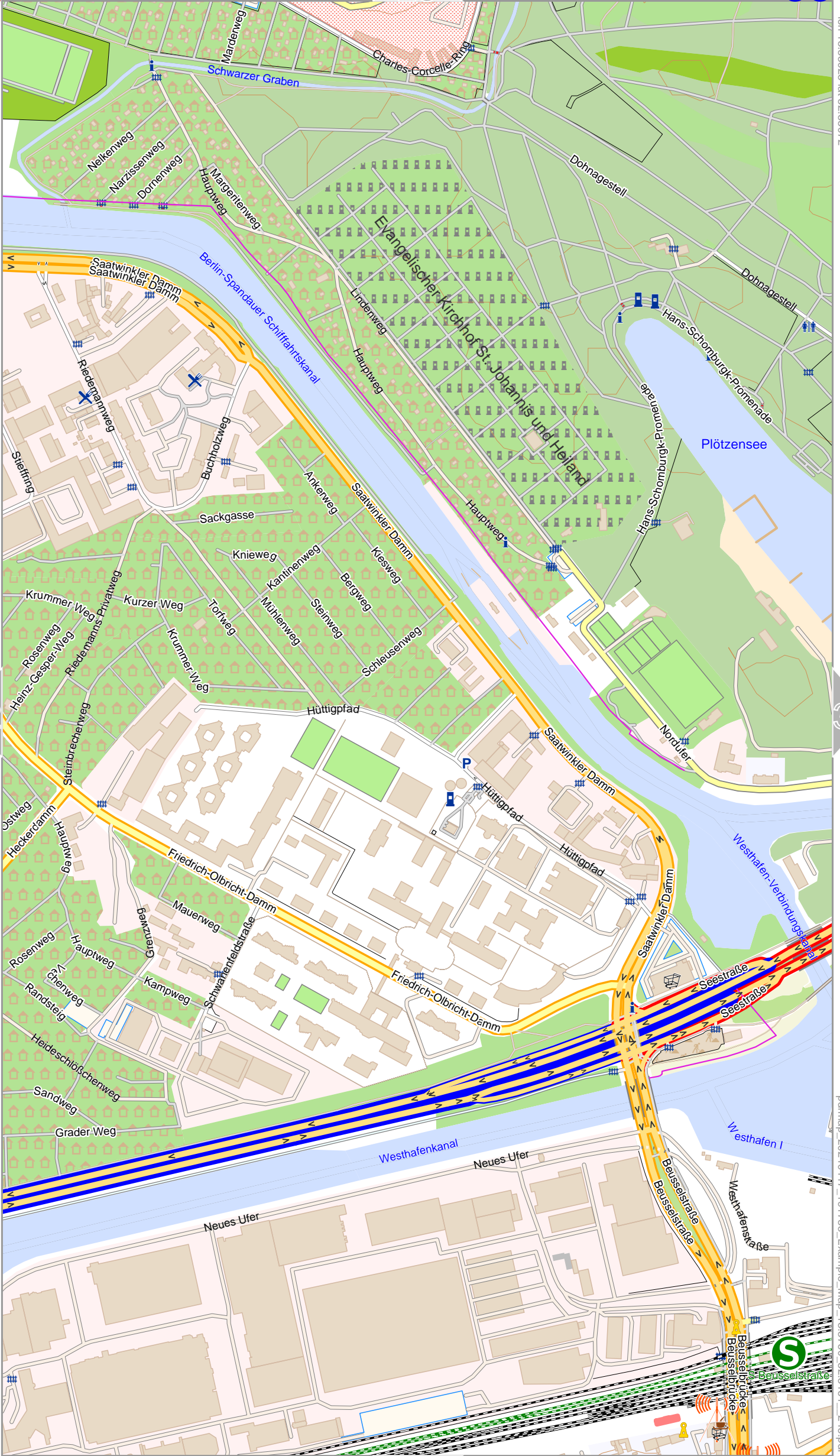
0 100 m 300 m

Contour interval = 20m



Map data © OpenStreetMap contributors

lon 13.33025 lat 52.55072



lon 13.31382 lat 52.53316 [nom. scale = 1 / 6000]

pdfmap_20240417_191735_Example_Map_13.3760_52.5161_246.pdf

0 100 m 300 m

Contour interval = 20m



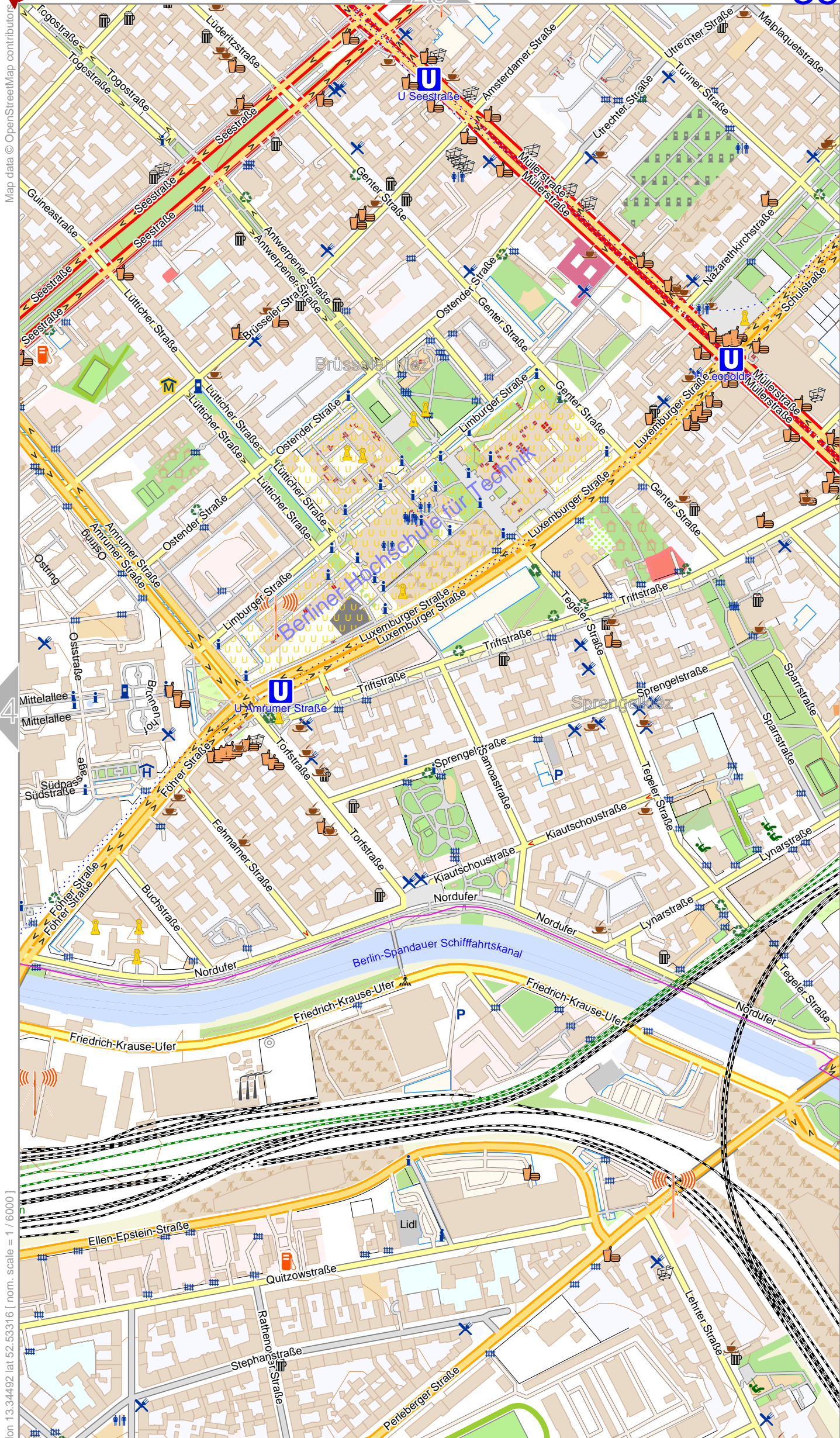
lon 13.32937 lat 52.53316 [nom. scale = 1 / 6000]

pdfmap_20240417_191735_Example_Map_133760_525161_246.pdf



Example_Map

25



lon 13.34492 lat 52.53316 [nom. scale = 1 / 6000]

pdfmap_20240417_191735_Example_Map_133760_525161_246.pdf

0 100 m 300 m

Contour interval = 20m

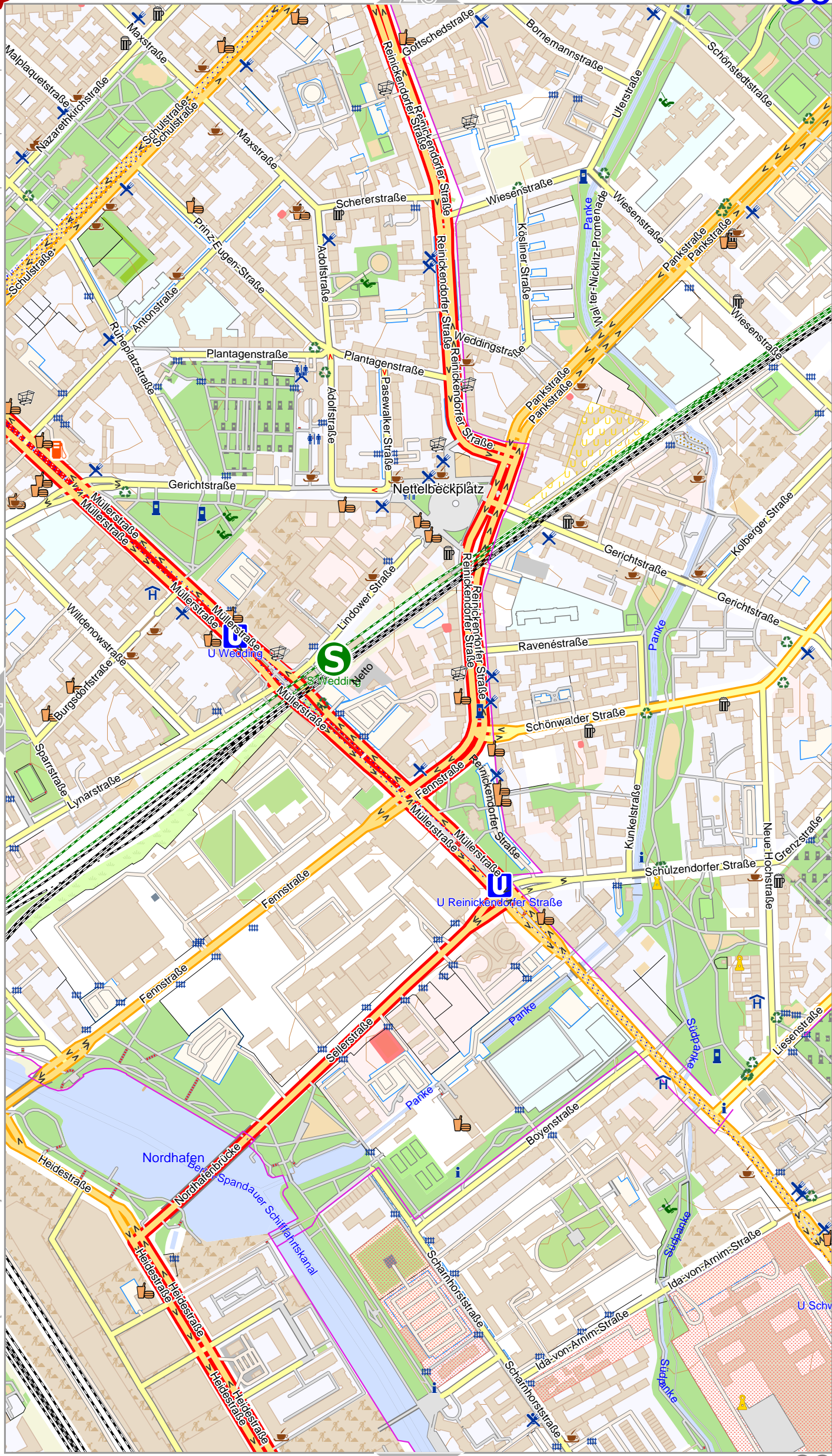
45

Example_Map



Map data © OpenStreetMap contributors

lon 13.36046 lat 52.53316 [nom. scale = 1 / 6000]



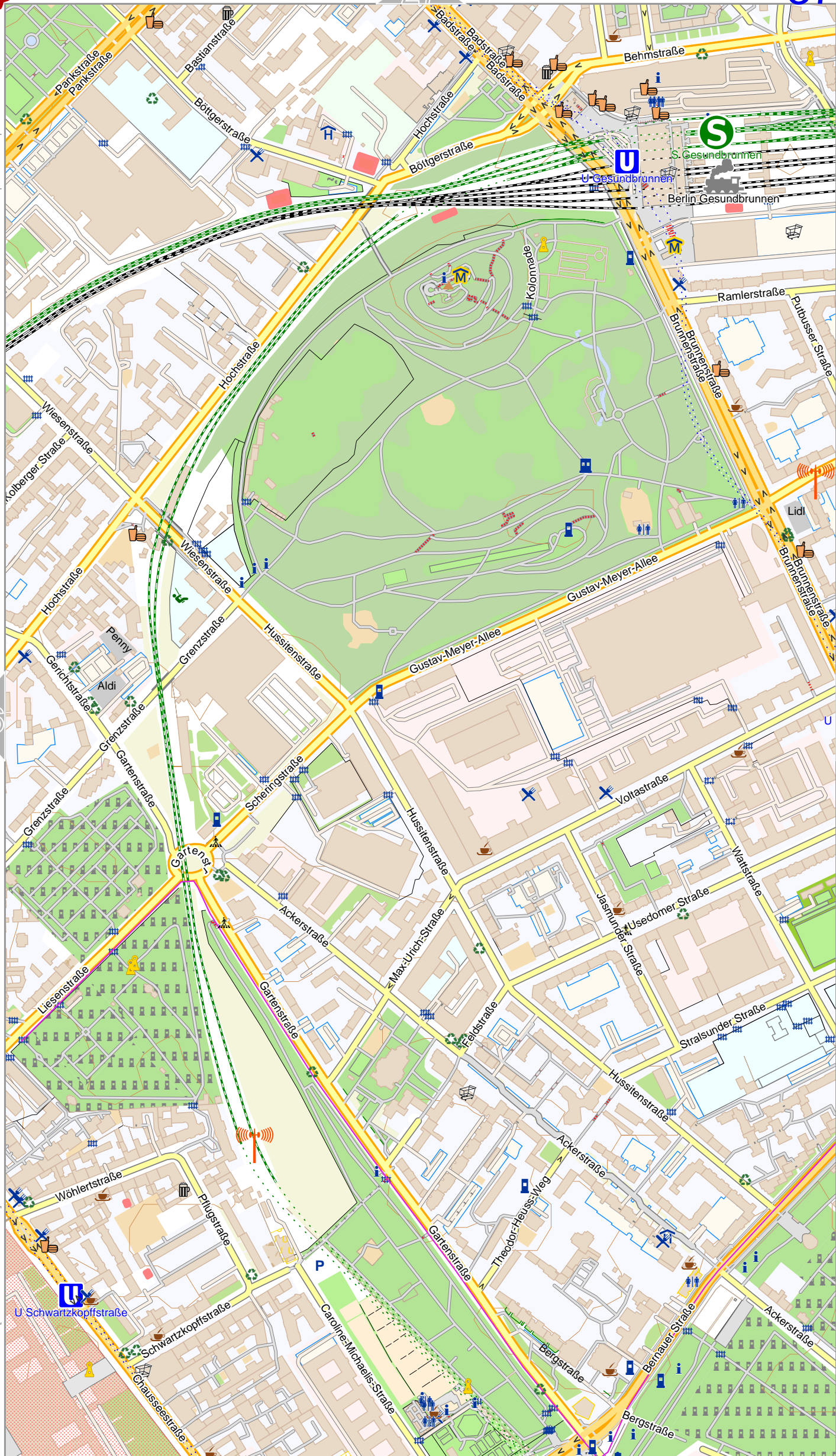
0 100 m 300 m

Contour interval = 20m

Example_Map



Map data © OpenStreetMap contributors



lon 13.37601 lat 52.53316 [nom. scale = 1 / 6000]

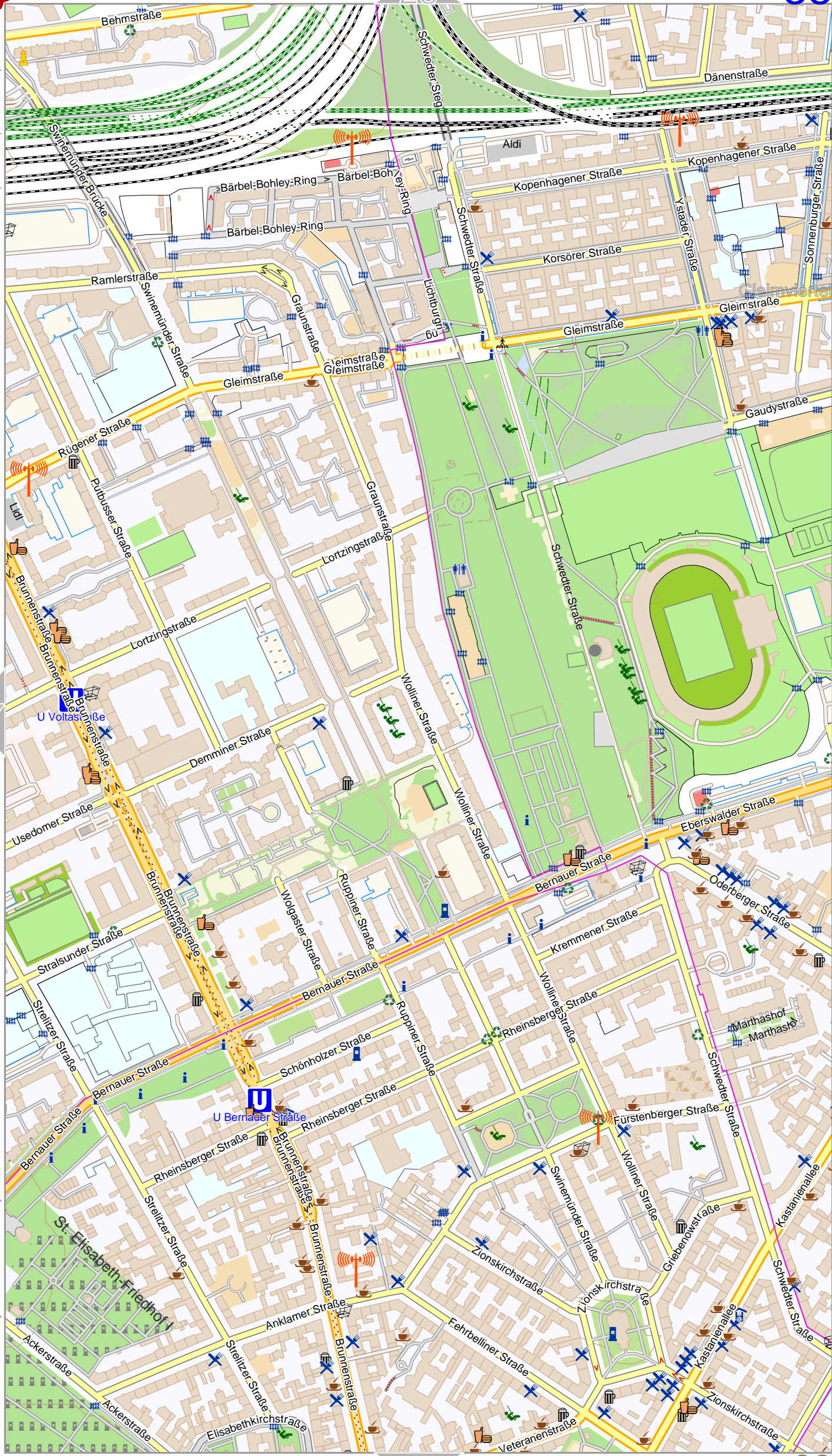
0 100 m 300 m

Contour interval = 20m



Example_Map

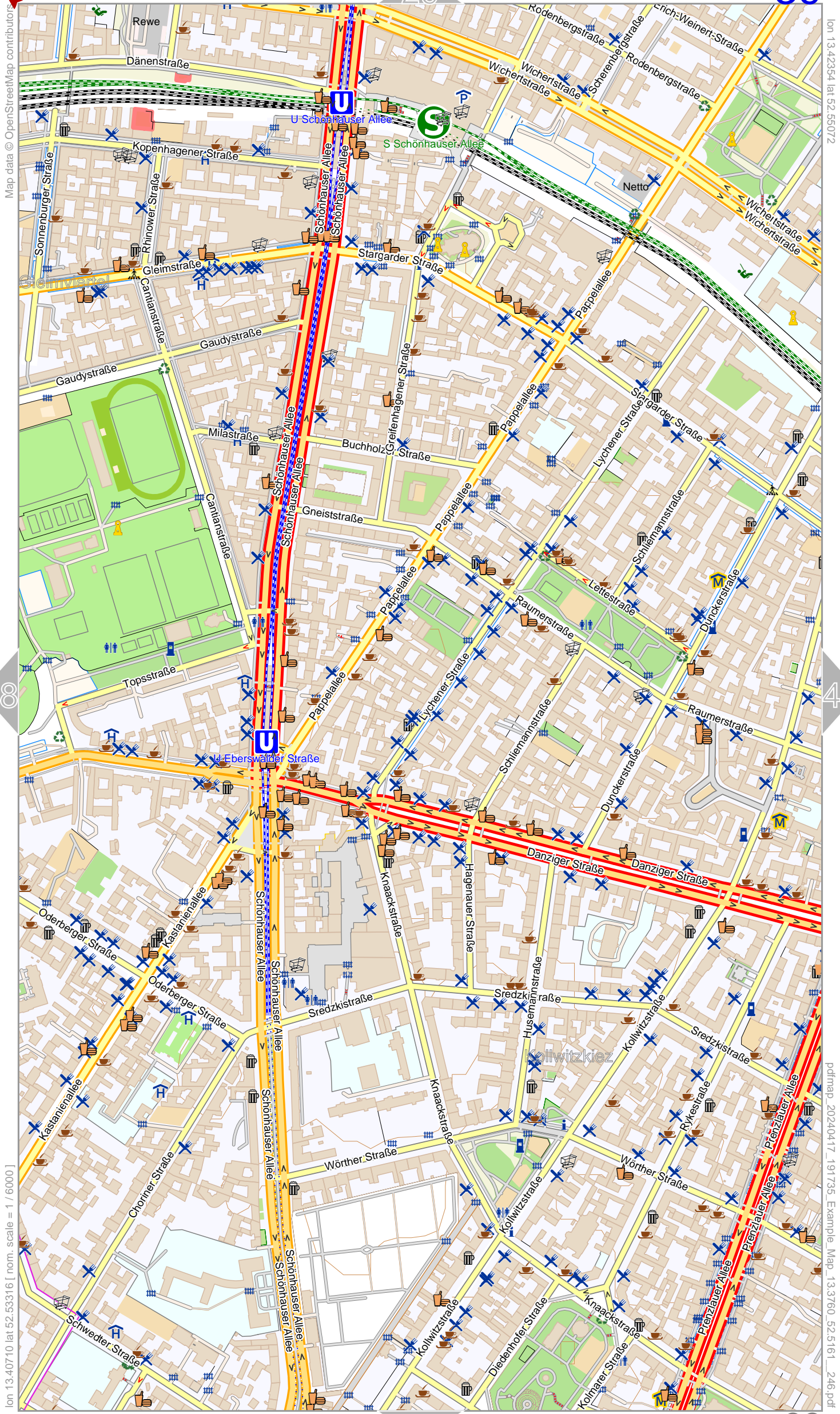
Map data © OpenStreetMap contributors



lon 13.39156 lat 52.53316 [nom. scale = 1 / 6000]

0 100 m 300 m

Contour interval = 20m



lon 13.40710 lat 52.53316 [nom. scale = 1 / 6000]

lon 13.42354 lat 52.55072

pdfmap_20240417_191735_Example_Map_13.3760_52.5161_246.pdf

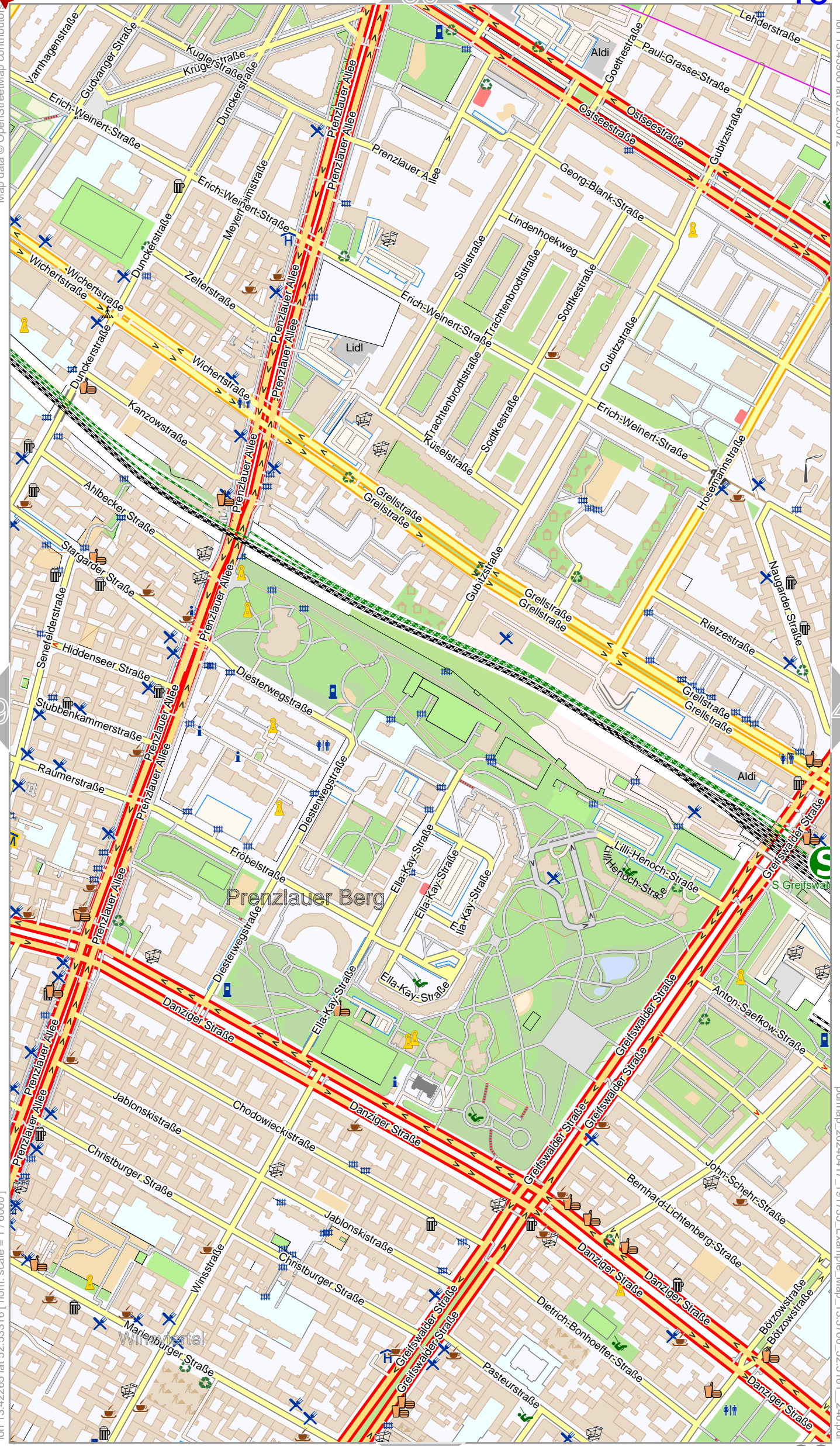
0 100 m 300 m

Contour interval = 20m



Map data © OpenStreetMap contributors

lon 13.43908 lat 52.55072



lon 13.42265 lat 52.53316 | nom. scale = 1 / 60000

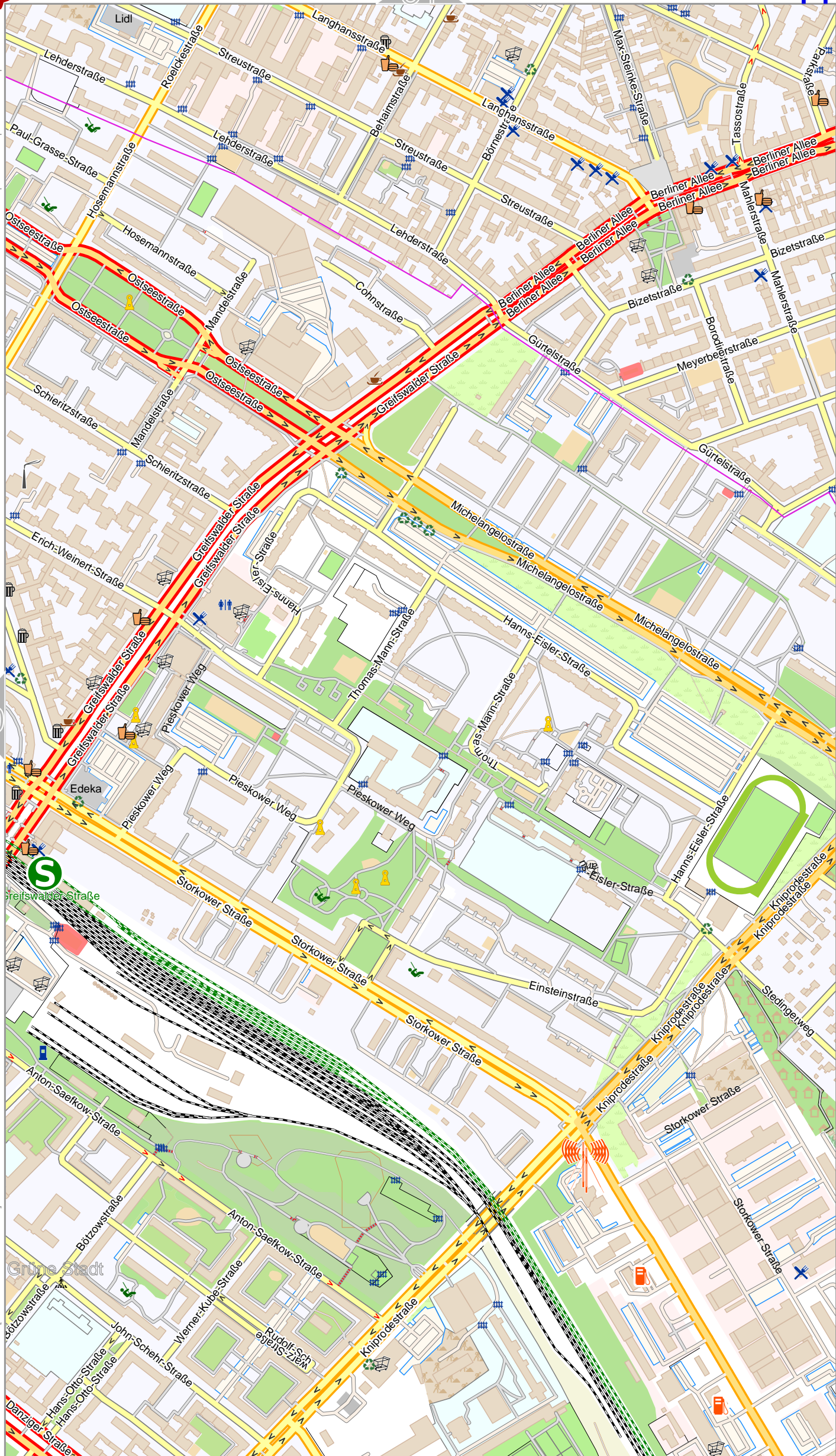
pdfmap_20240417_191735_Example_Map_13.3760_52.5161_246.pdf



Example_Map



Map data © OpenStreetMap contributors

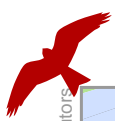


lon 13.43820 lat 52.53316 [nom. scale = 1 / 6000]

0 100 m 300 m

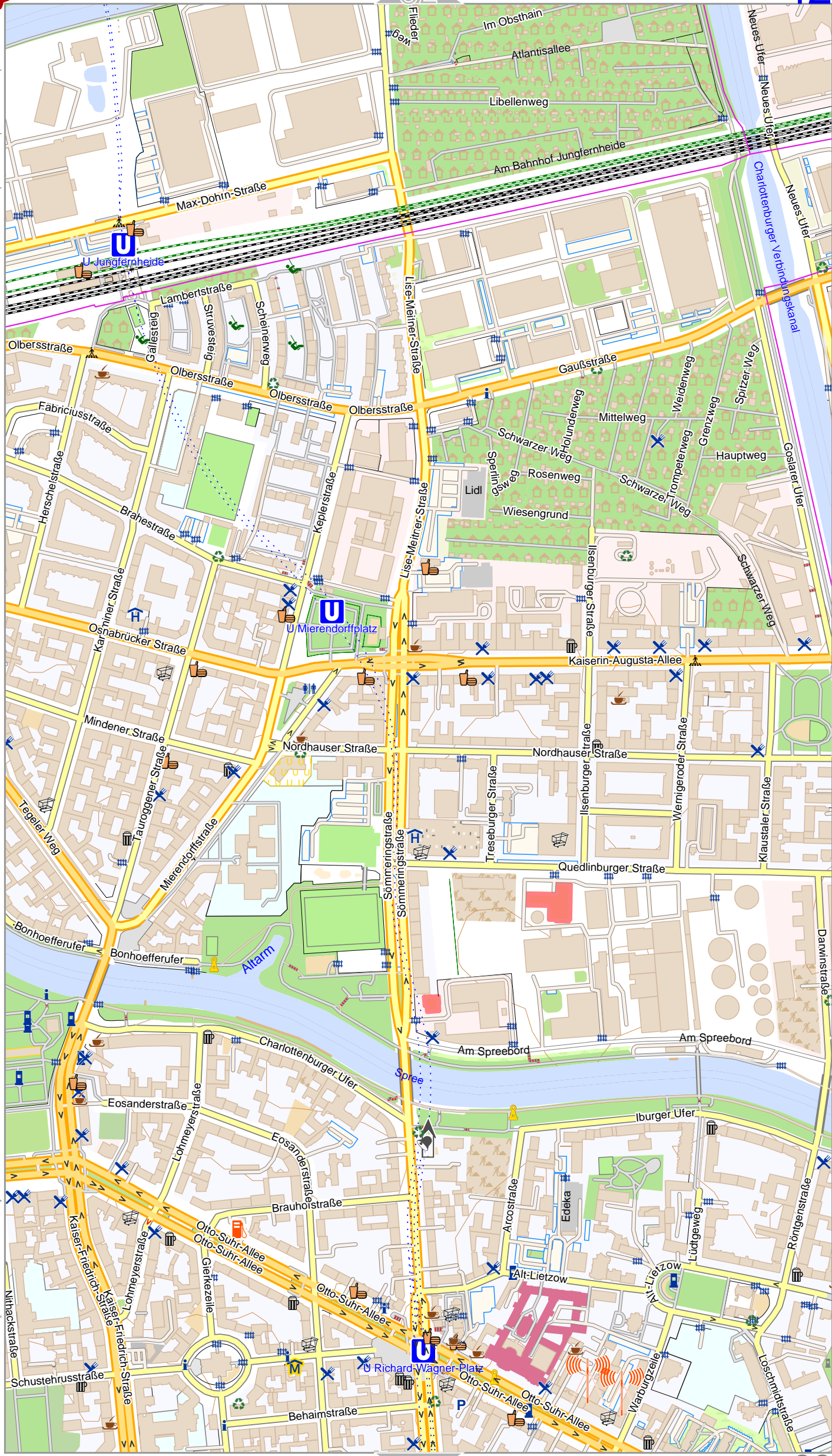
Contour interval = 20m

Example_Map



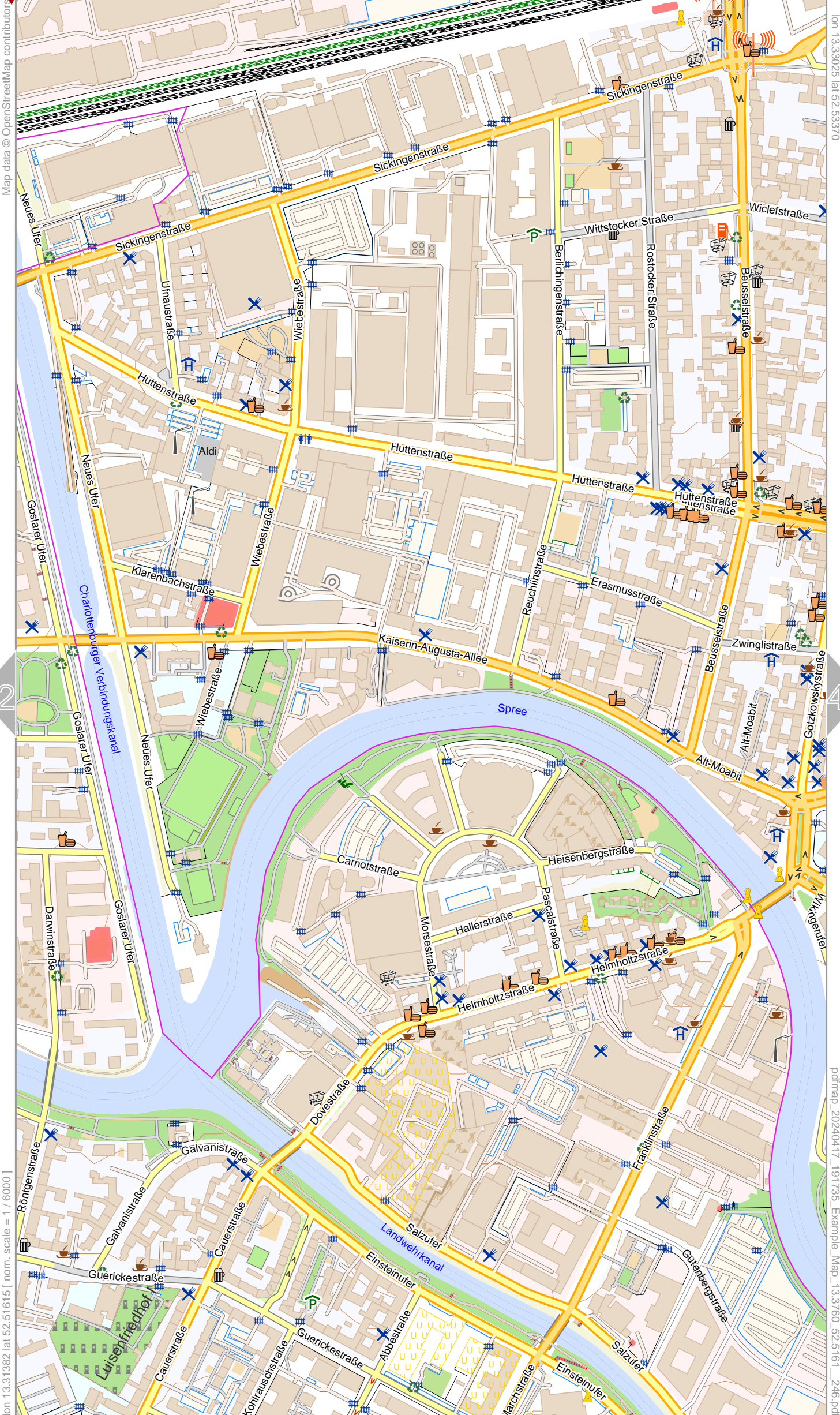
Map data © OpenStreetMap contributors

[lon 13.29828 lat 52.51615] nom. scale = 1 / 60000



0 100 m 300 m

Contour interval = 20m



Map data © OpenStreetMap contributors

lon 13.33025 lat 52.53370

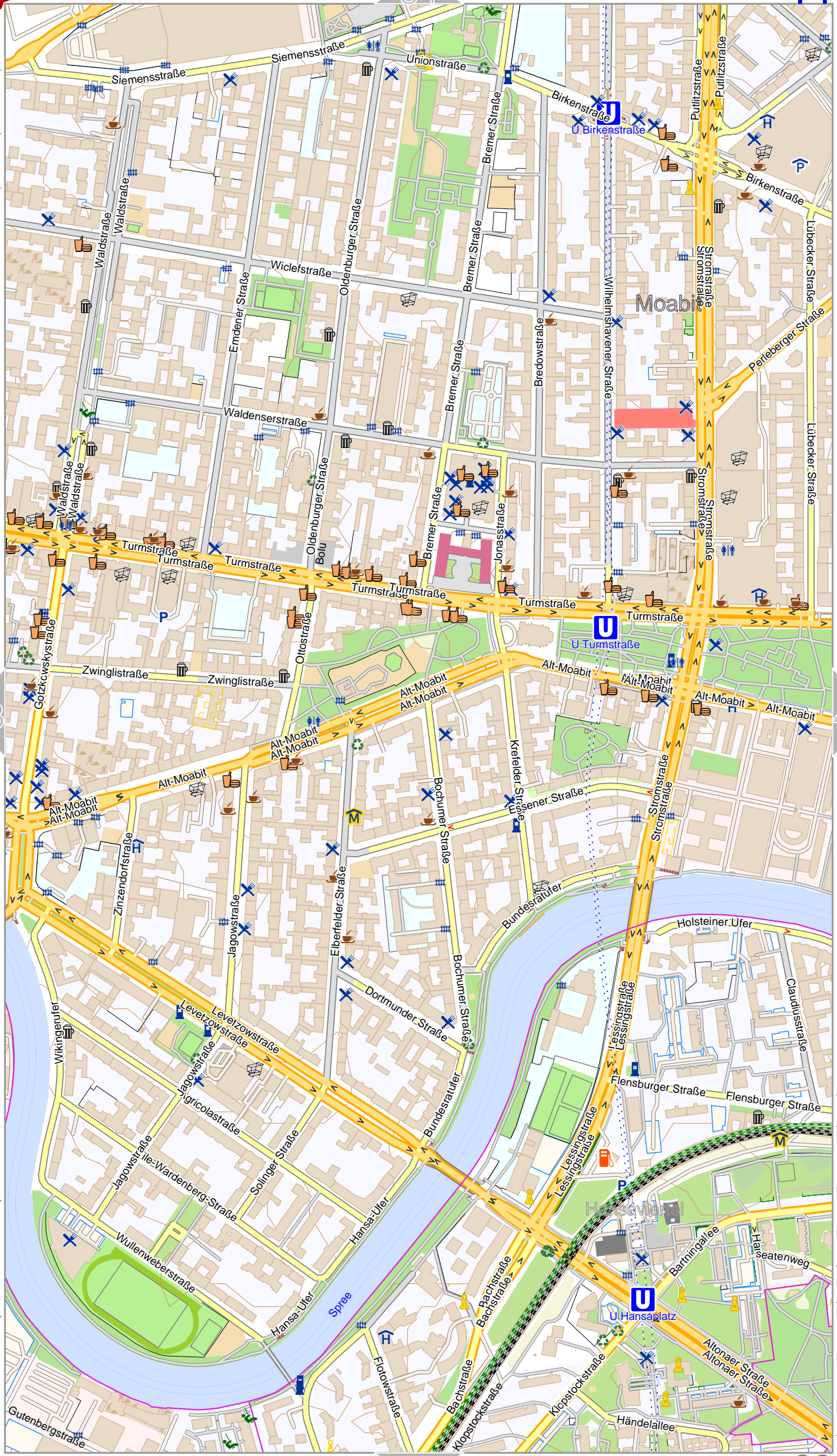
42

44

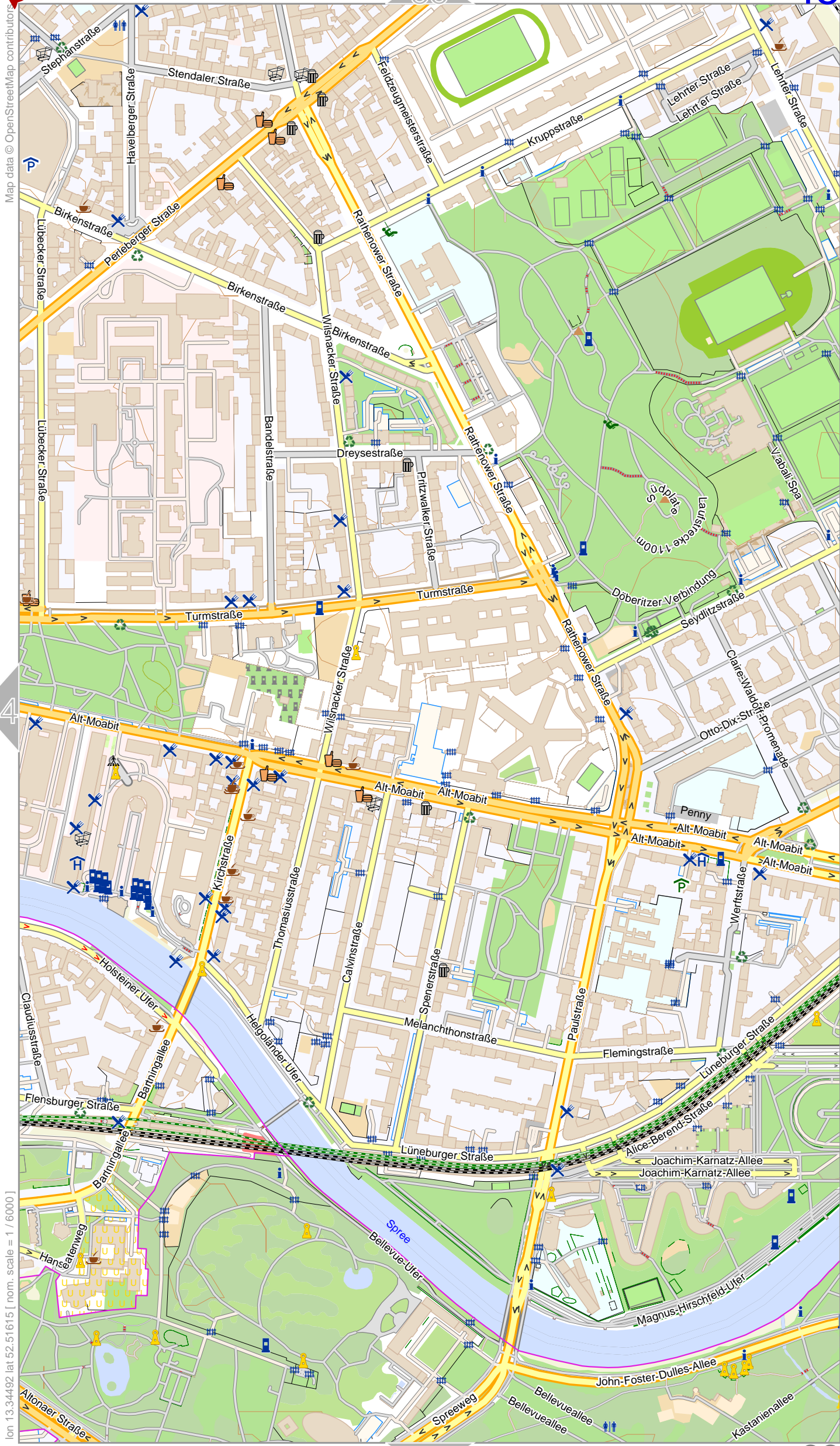
lon 13.31382 lat 52.51615 [nom. scale = 1 / 6000]

pdfmap_20240417_191735_Example_Map_13.3760_52.5161_246.pdf

0 100 m 300 m



Example_Map



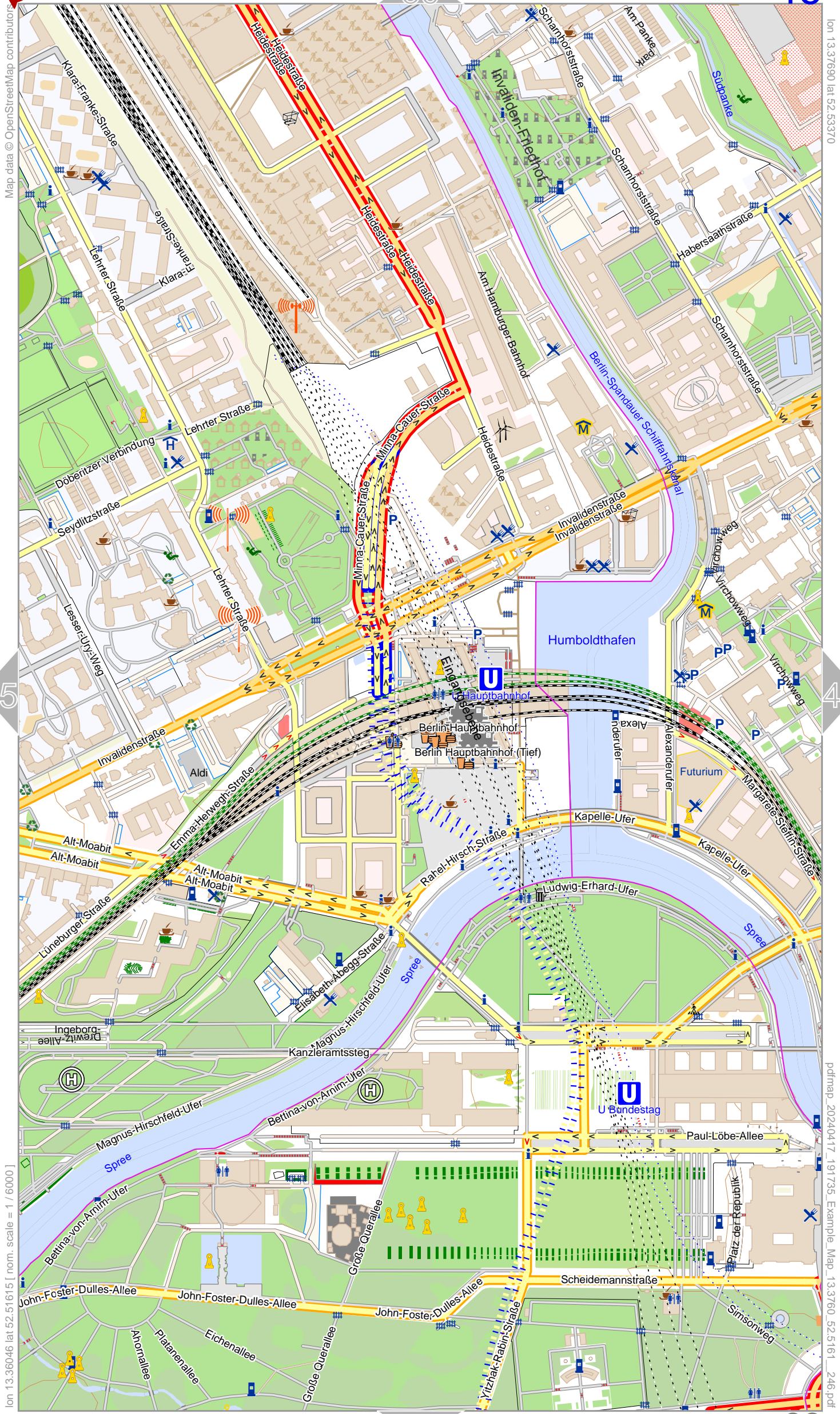
Map data © OpenStreetMap contributors

[lon 13.34492 lat 52.51615] nom. scale = 1 / 6000

0 100 m 300 m

Contour interval = 20m

Example_Map



lon 13.36046 lat 52.51615 [nom. scale = 1 / 6000]

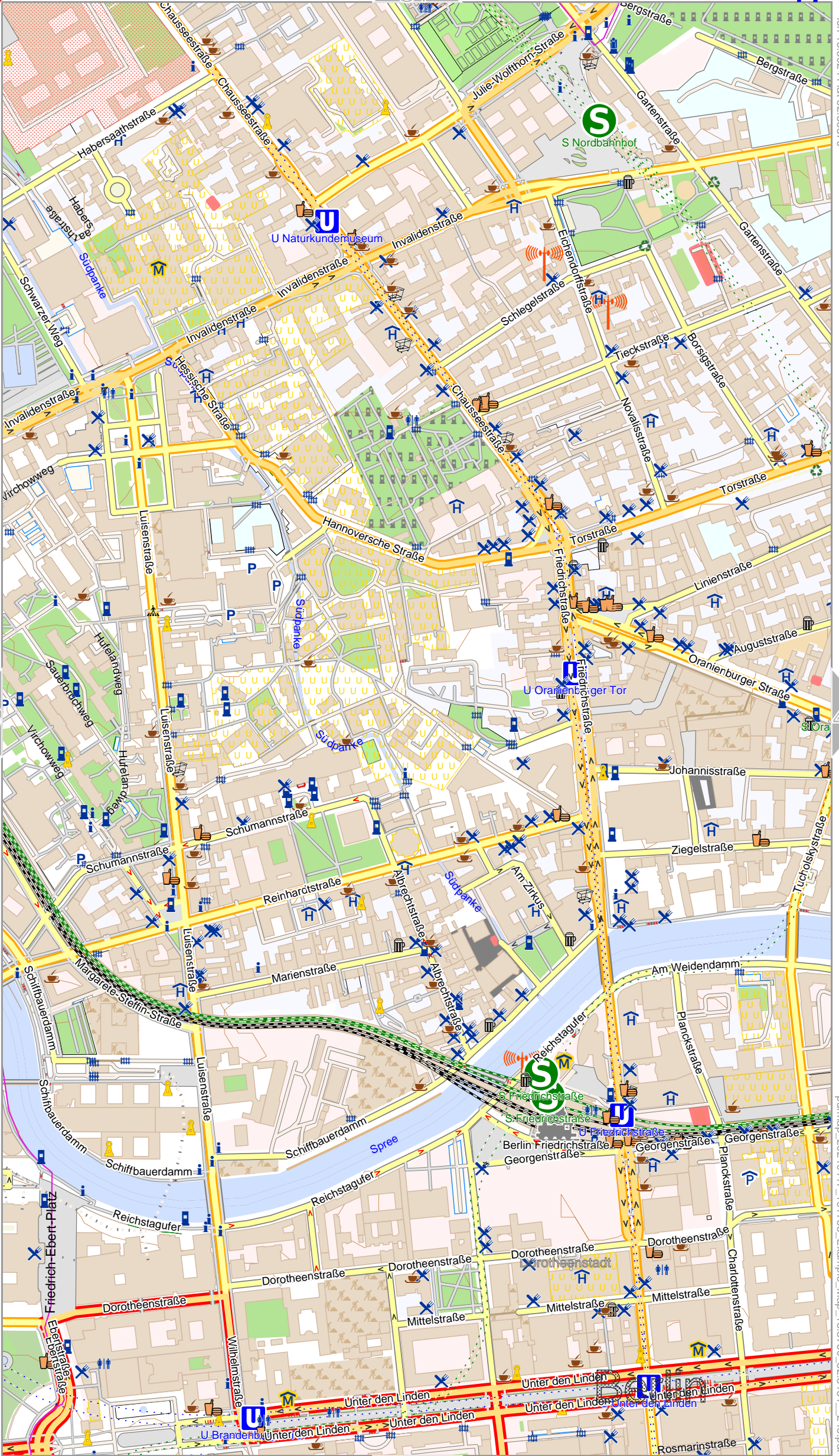
0 100 m 300 m

Contour interval = 20m



Map data © OpenStreetMap contributors

lon 13.39244 lat 52.53370



46

48

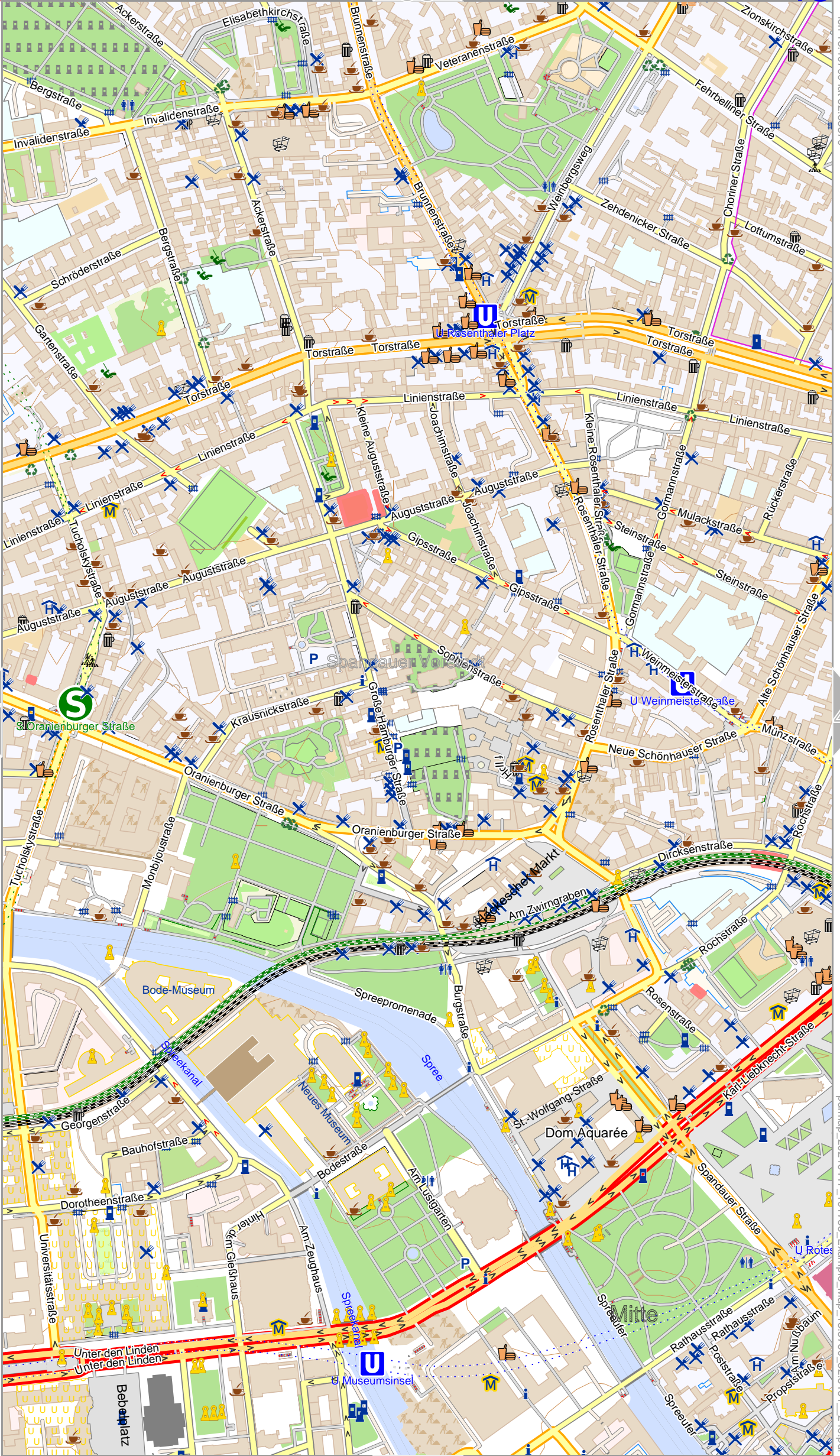
lon 13.37601 lat 52.51615 [nom. scale = 1 / 6000]

pdfmap_20240417_191735_Example_Map_13.3760_52.5161_246.pdf

0 100 m 300 m

57

Contour interval = 20m

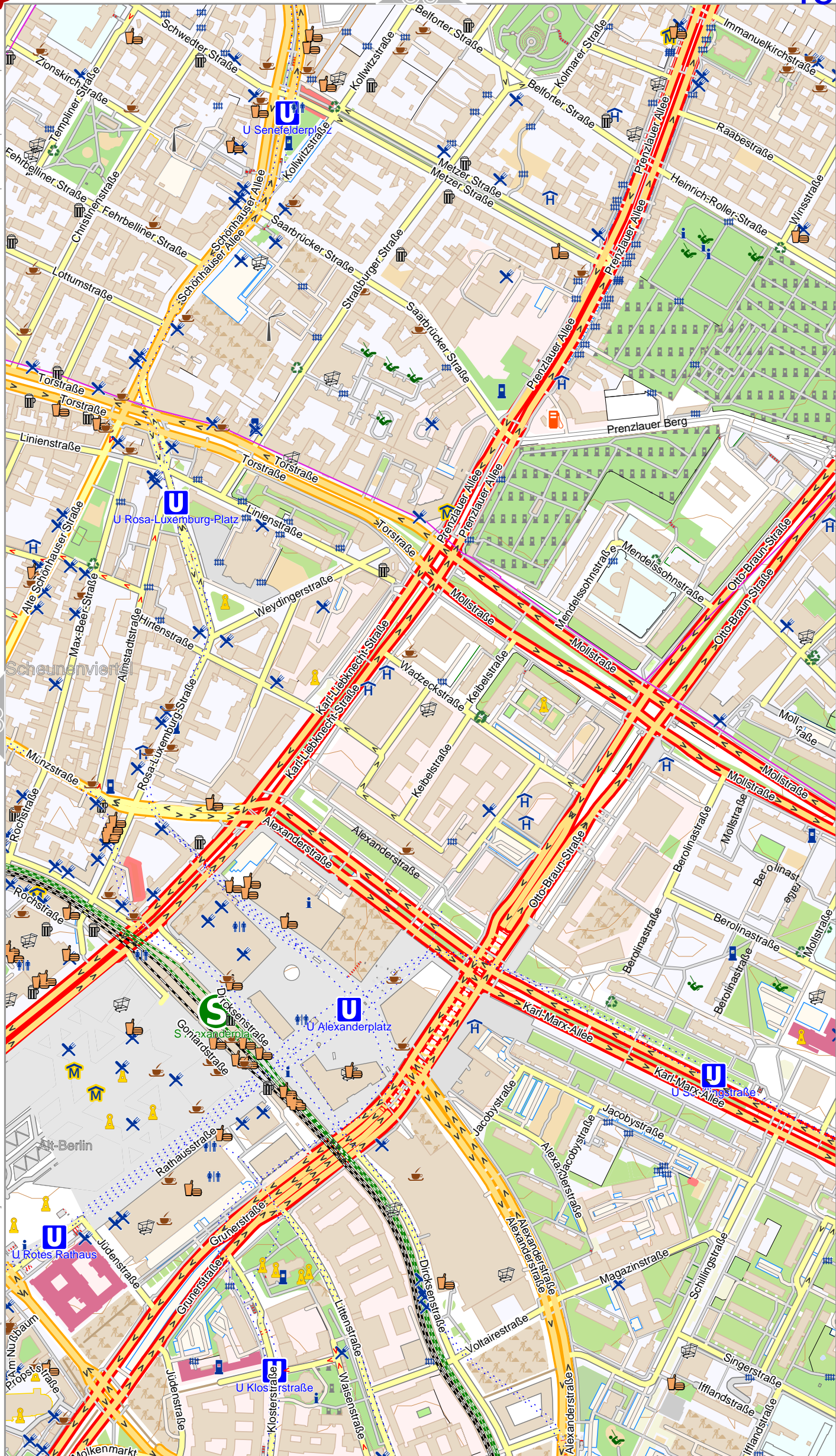


Example_Map



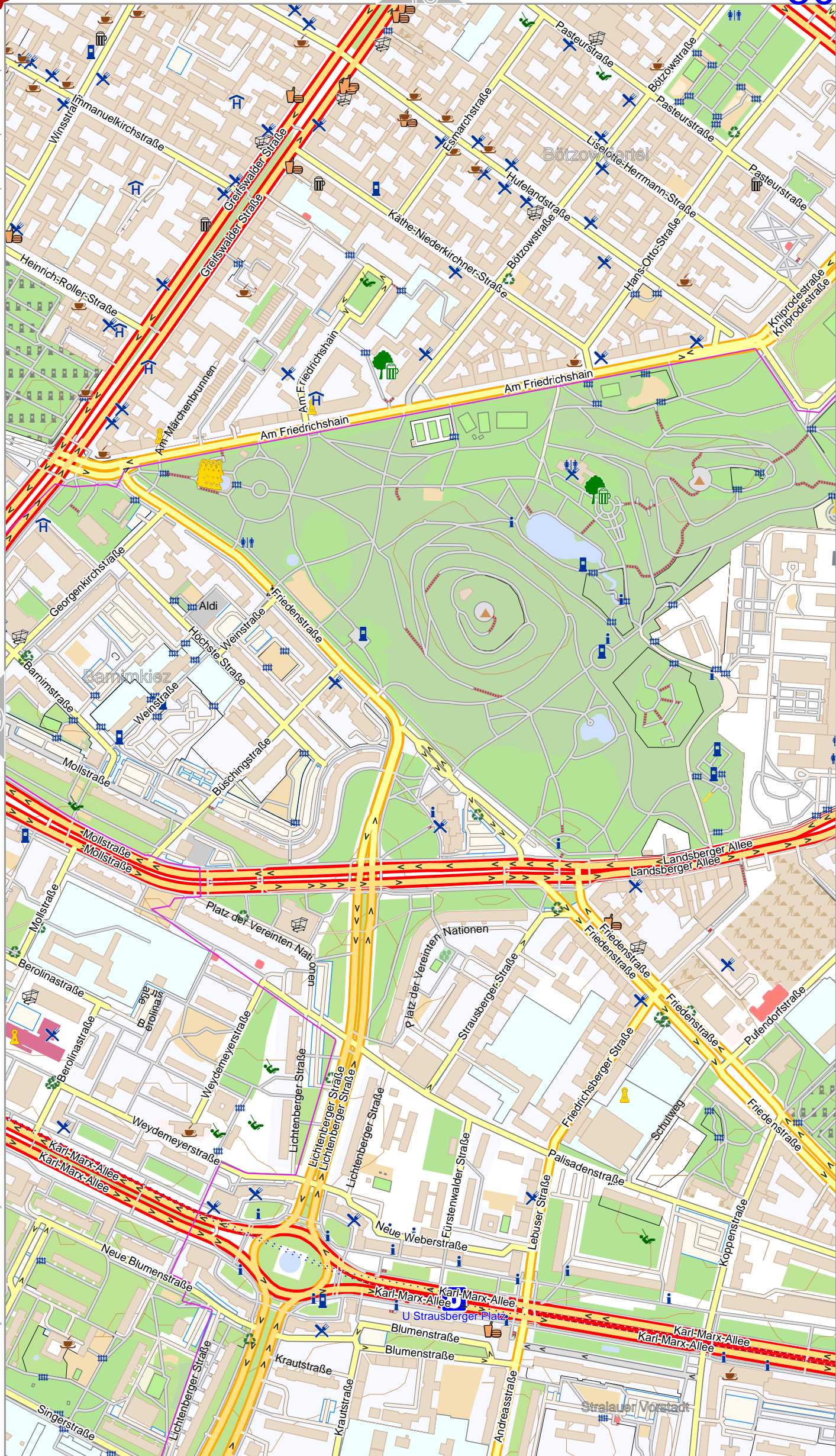
Map data © OpenStreetMap contributors

lon 13.40710 lat 52.51615 [nom. scale = 1 / 6000]



0 100 m 300 m

Contour interval = 20m



Example_Map



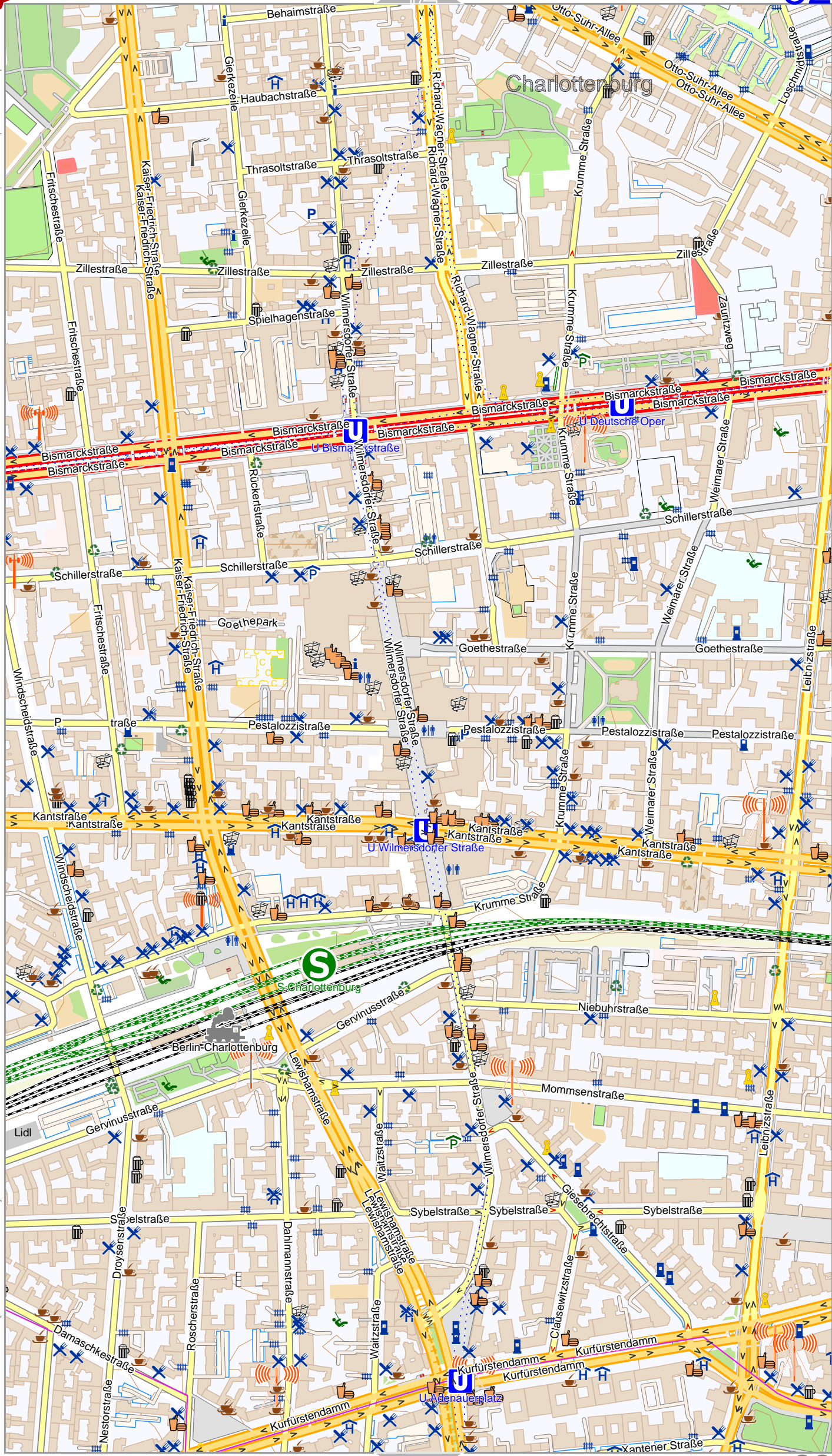
lon 13.43820 lat 52.51615 [nom. scale = 1 / 6000]

Contour interval = 20m

Example_Map



Map data © OpenStreetMap contributors

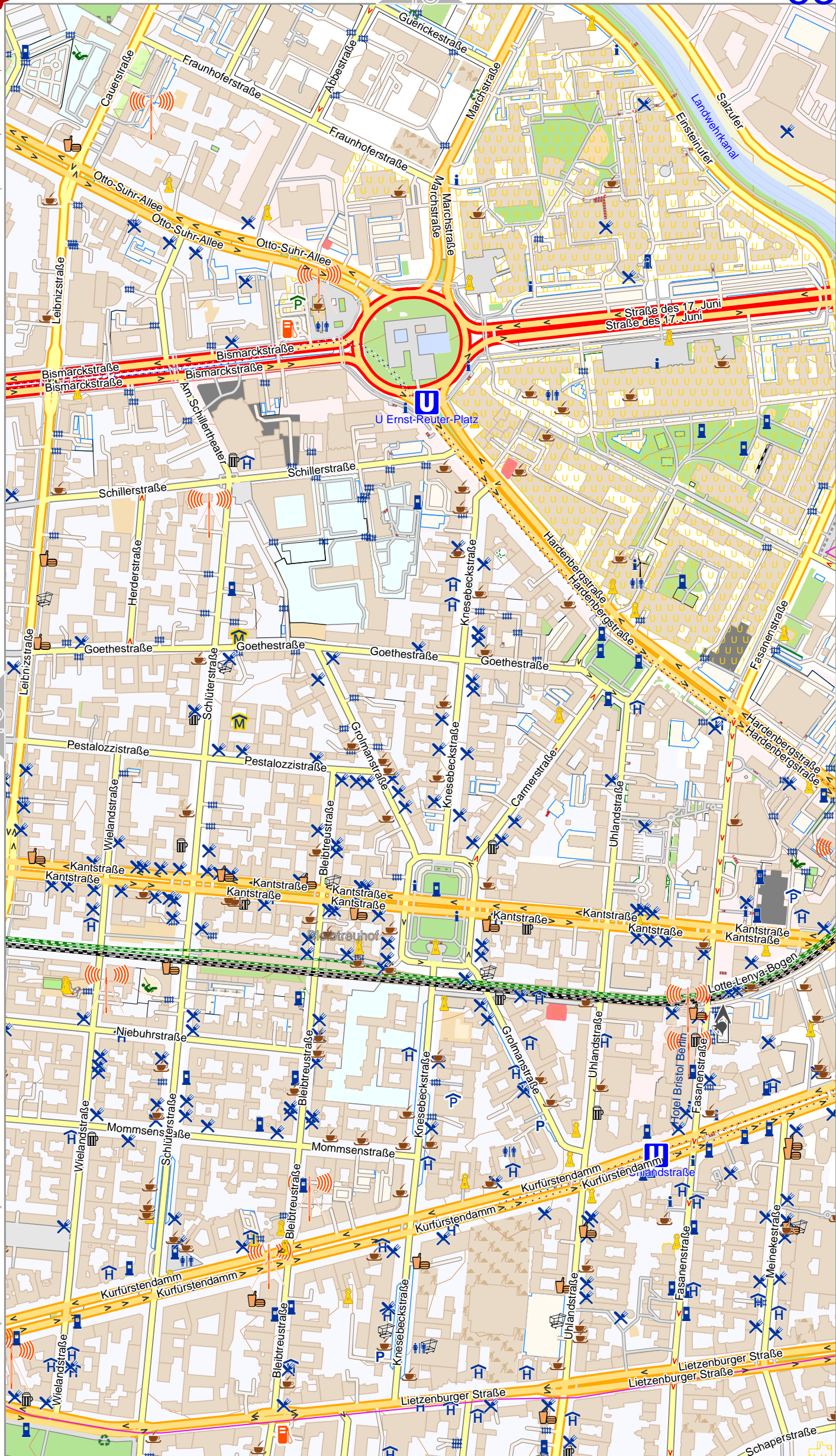


lon 13.29828 lat 52.49913 [nom. scale = 1 / 60000]

Contour interval = 20m



Map data © OpenStreetMap contributors



lon 13.31382 lat 52.49913 [nom. scale = 1 / 6000]

pdfmap_20240417_191735_Example_Map_13.3760_52.5161_246.pdf

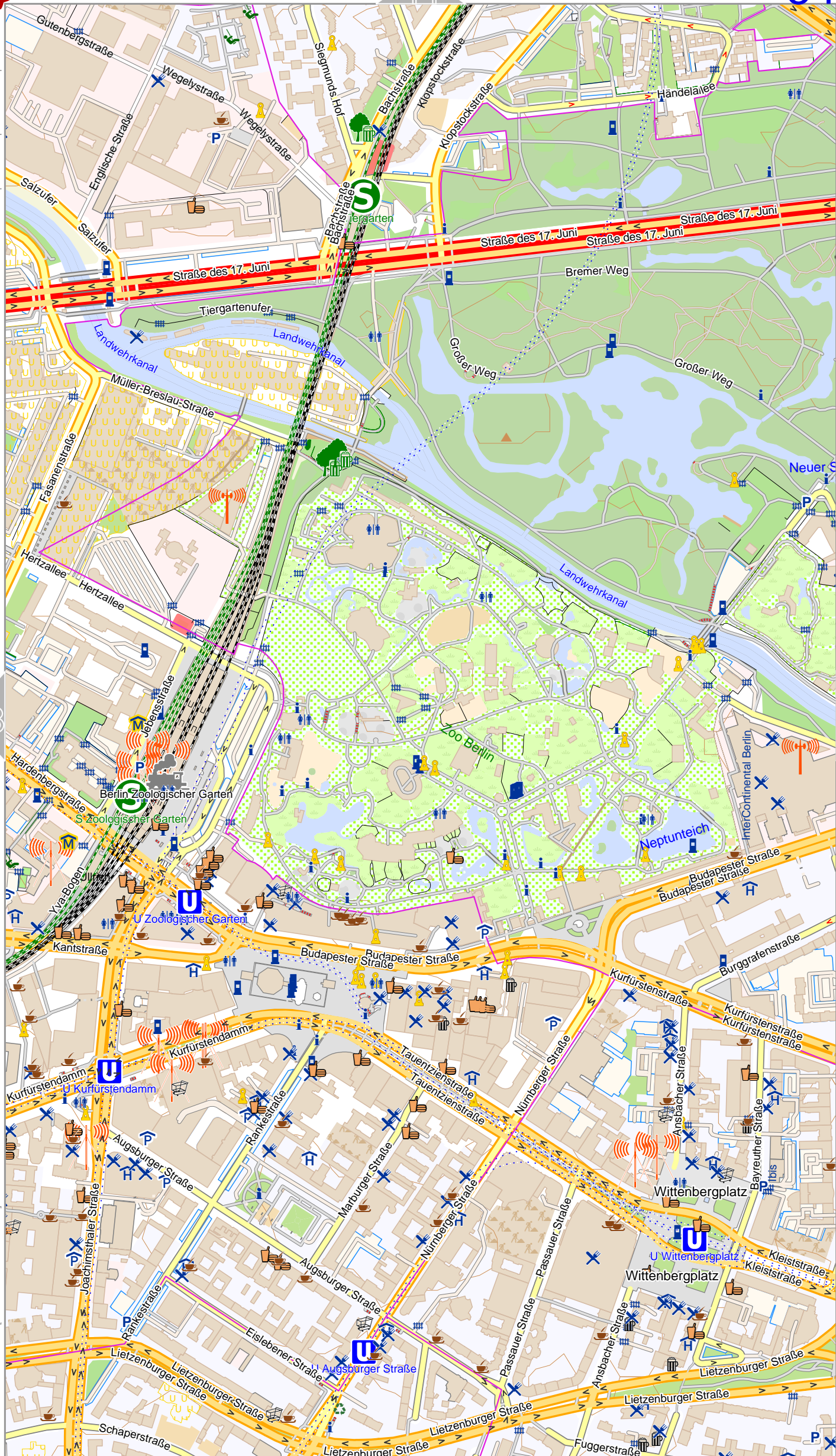
0 100 m 300 m

Contour interval = 20m



Map data © OpenStreetMap contributors

lon 13.34580 lat 52.51669



lon 13.32937 lat 52.49913 [nom. scale = 1 / 6000]

pdfmap_20240417_191735_Example_Map_13.3760_52.5161_246.pdf



Contour interval = 20m

Example_Map



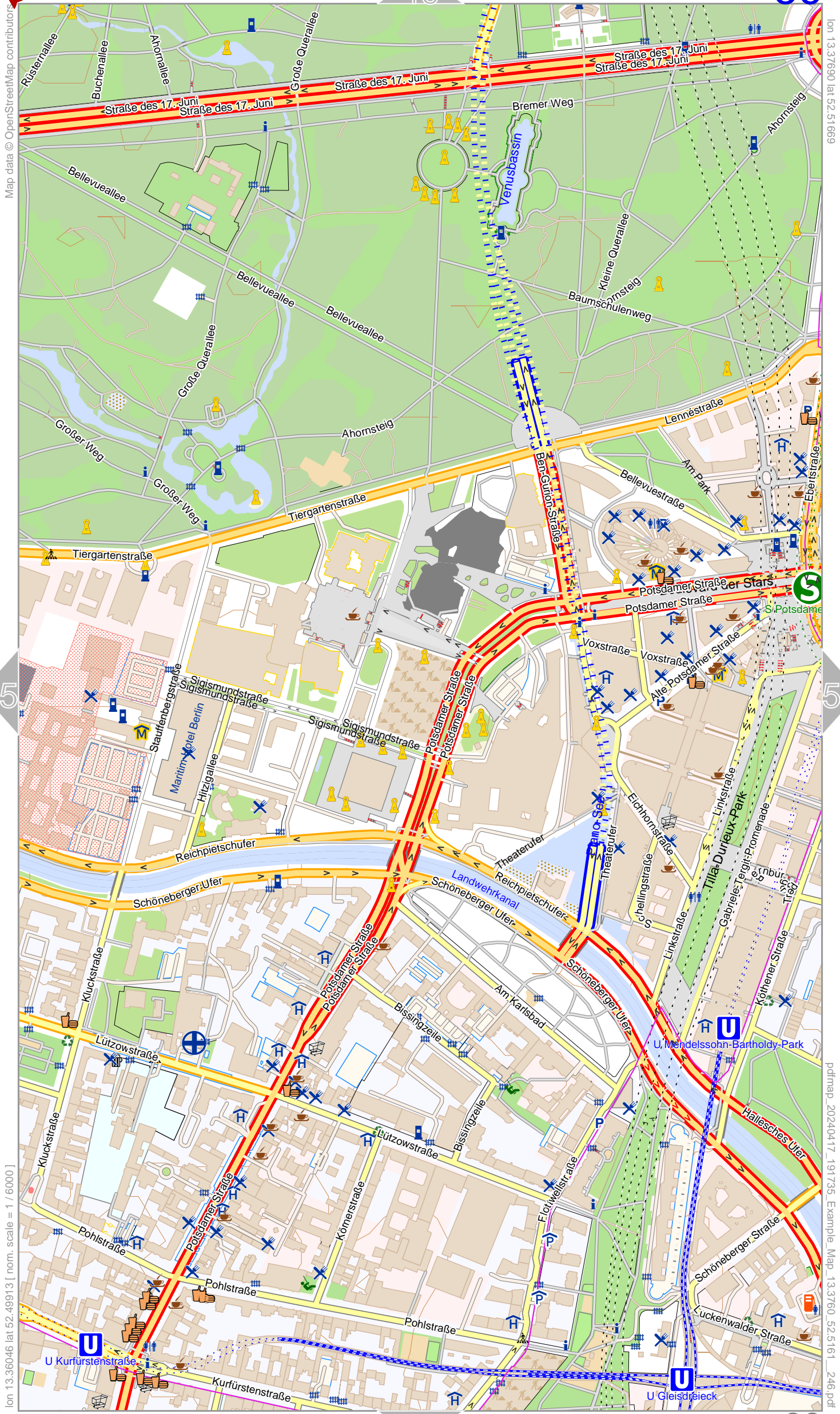
Map data © OpenStreetMap contributors



lon 13.34492 lat 52.49913 [nom. scale = 1 / 6000]

0 100 m 300 m

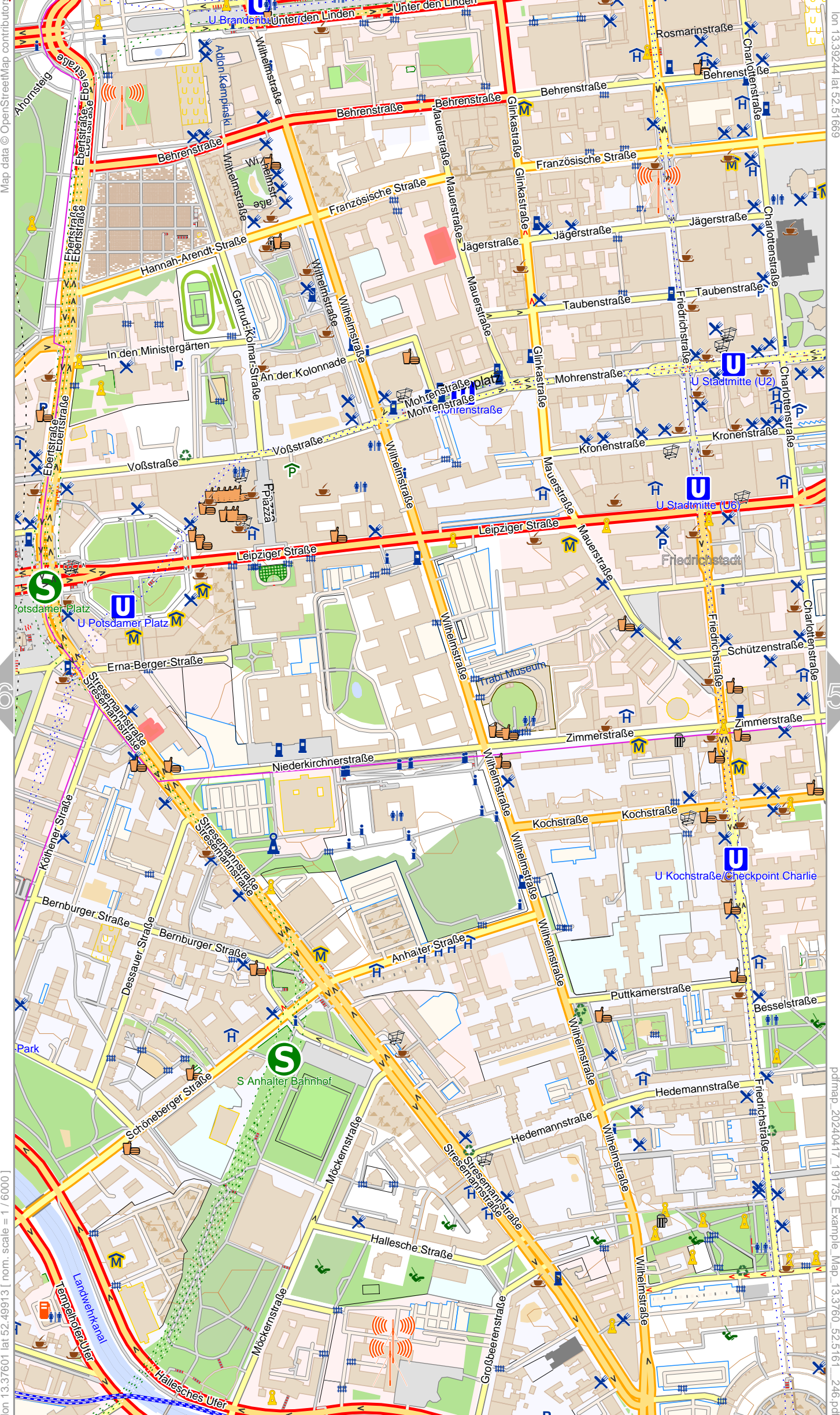
Contour interval = 20m



lon 13.36046 lat 52.49913 [nom. scale = 1 / 6000]

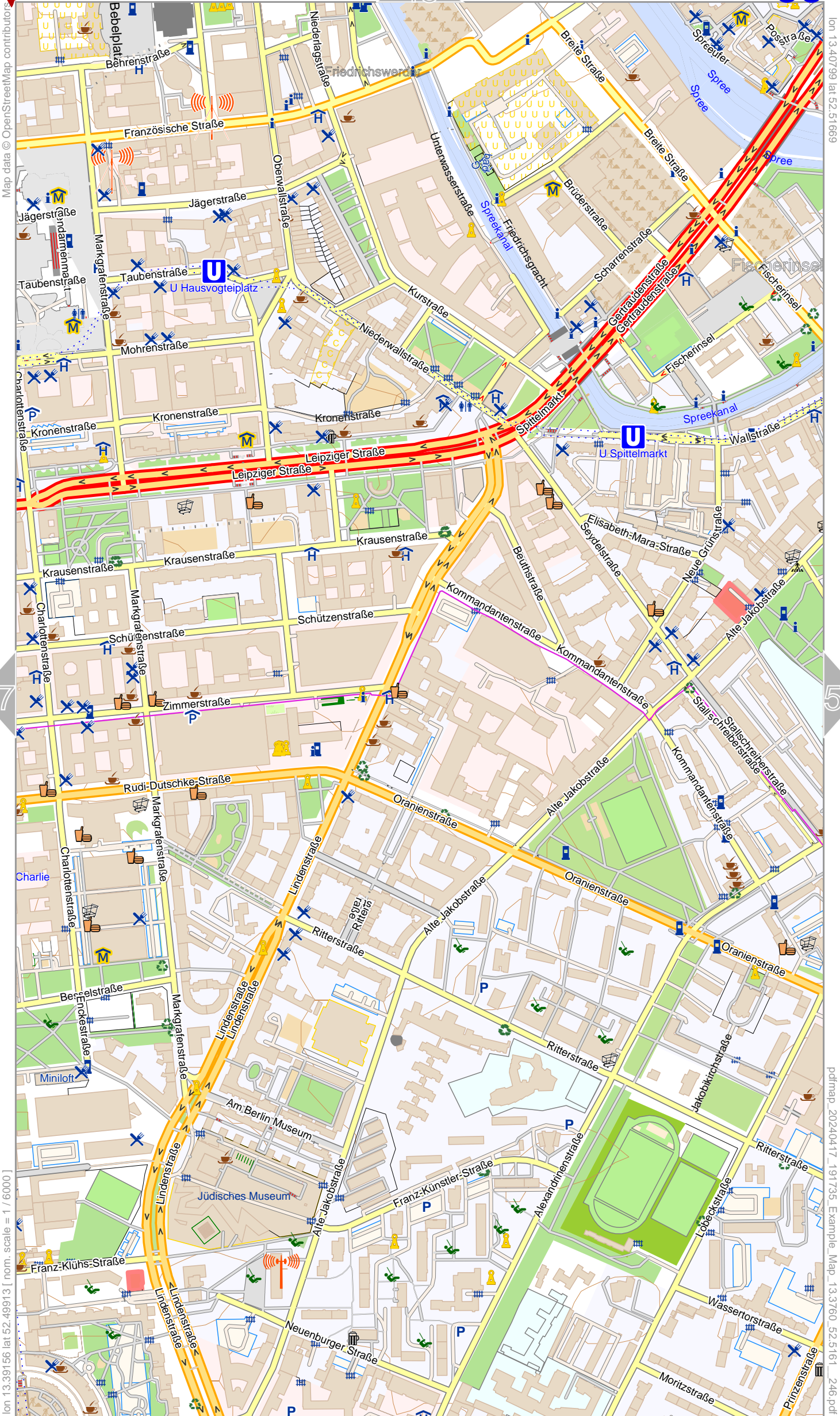
0 100 m 300 m

Contour interval = 20m



lon 13.37601 lat 52.49913 [nom. scale = 1 / 60000]

lon 13.339244 lat 52.51669 pdfmap_20240417_191735_Example_Map_133760_525161_246.pdf



lon 13.40799 lat 52.51669

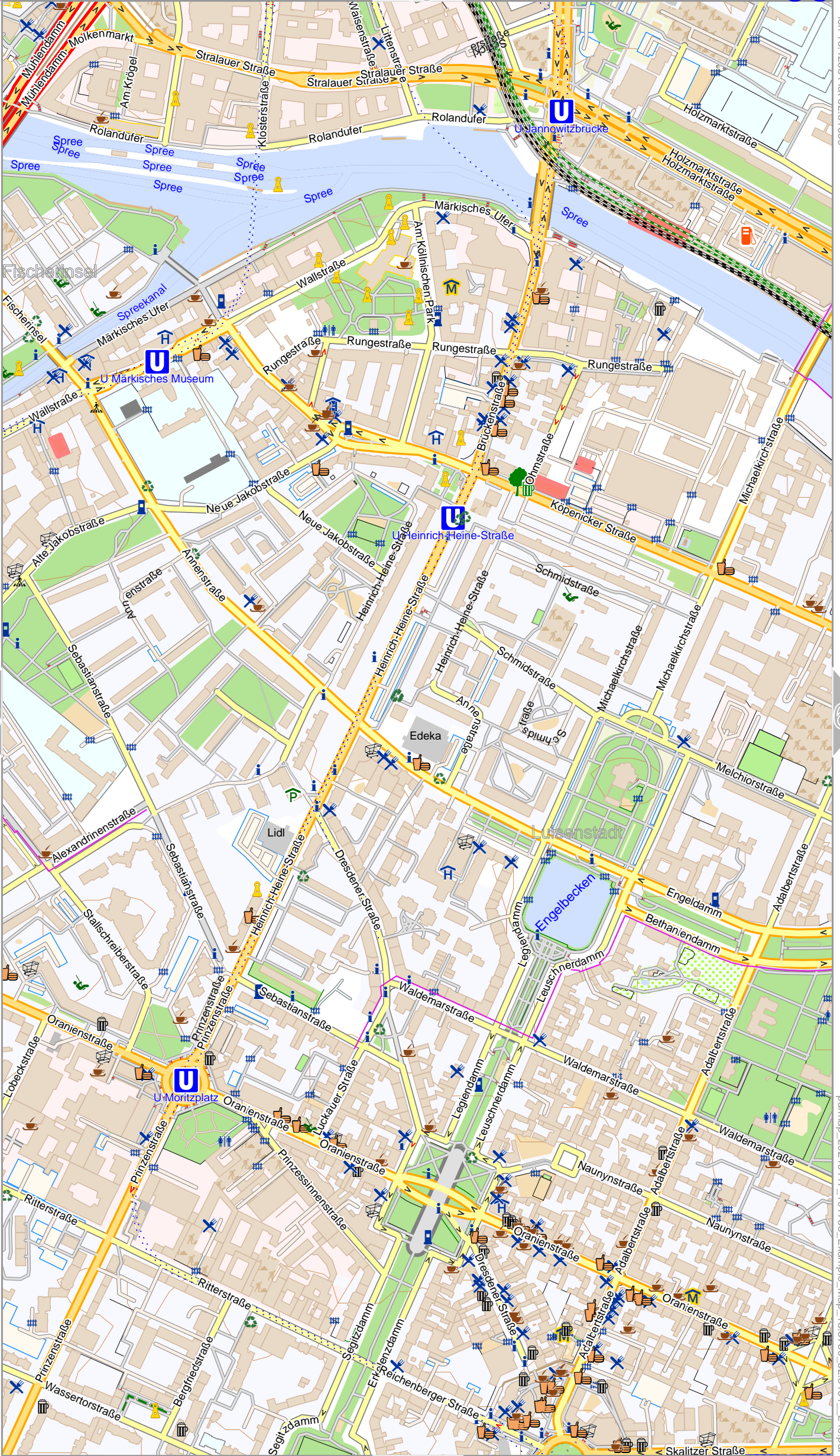
pdfmap_20240417_191735_Example_Map_13.3760_52.5161_246.pdf

lon 13.39156 lat 52.49913 [nom. scale = 1 / 6000]

Contour interval = 20m

Map data © OpenStreetMap contributors

lon 13.42354 lat 52.51669



lon 13.40710 lat 52.49913 [nom. scale = 1 / 6000]

pdfmap_20240417_191735_Example_Map_13.3760_52.5161_246.pdf

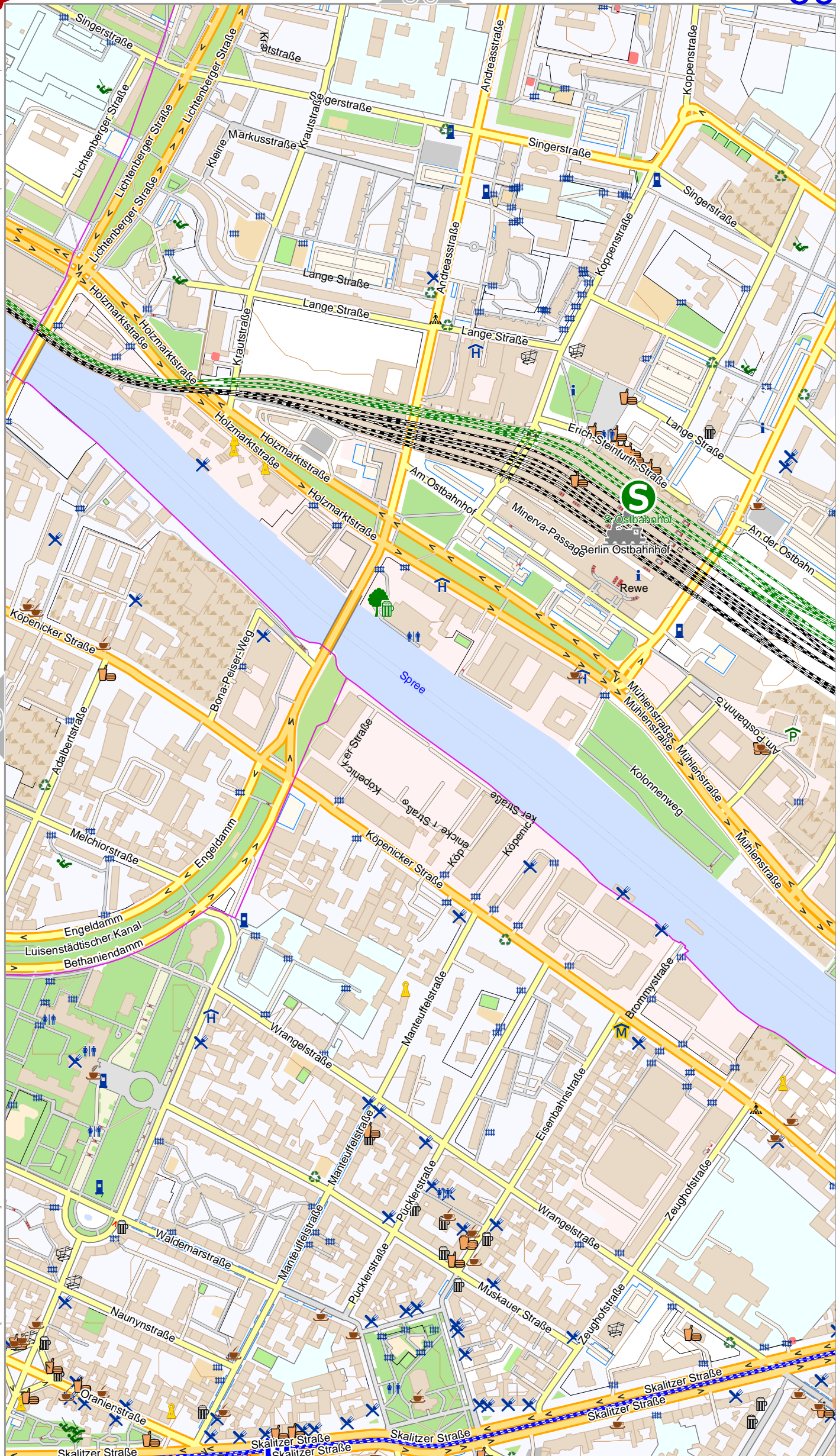
0 100 m 300 m

Contour interval = 20m



Map data © OpenStreetMap contributors

lon 13.43908 lat 52.51669



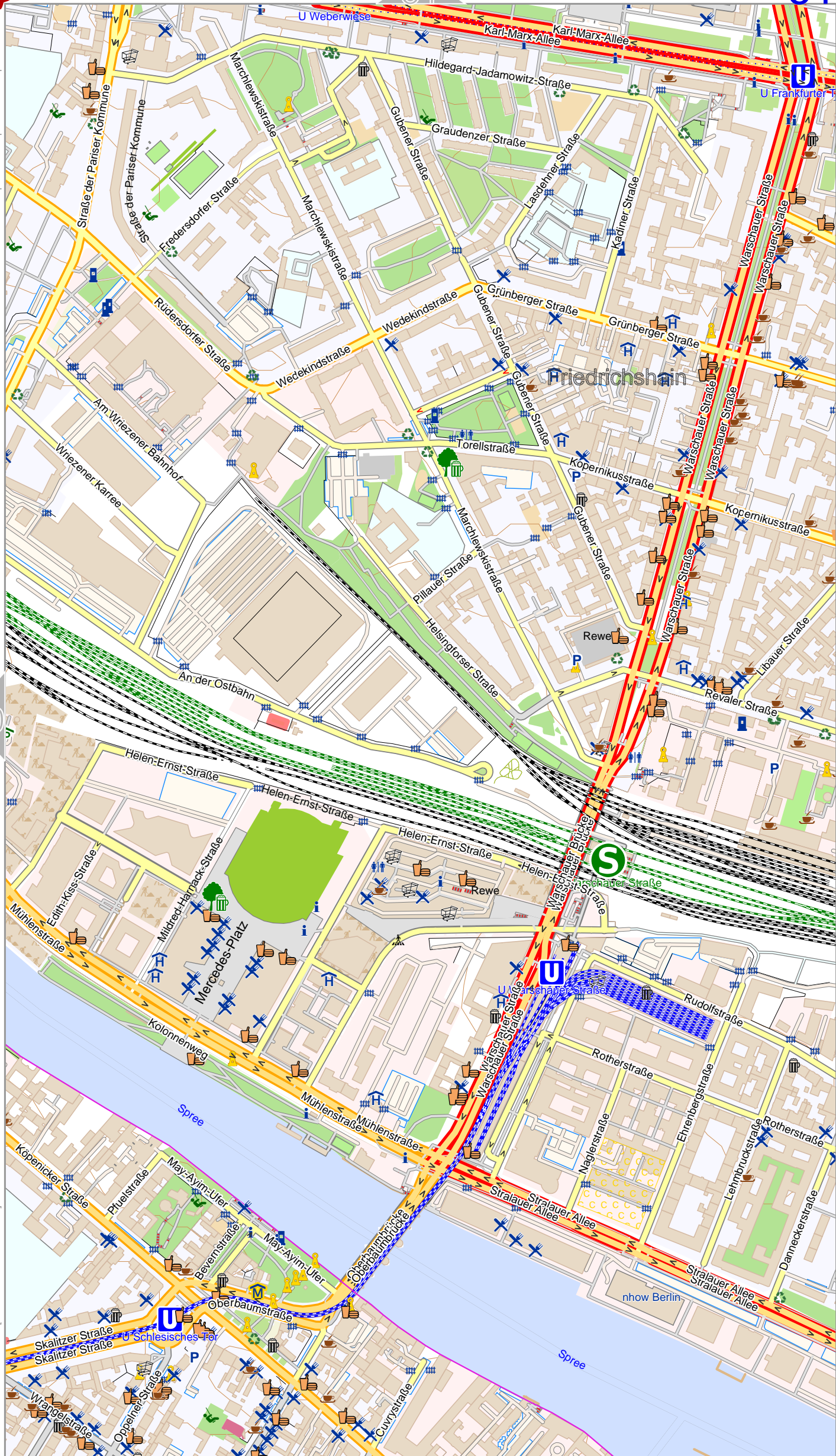
lon 13.42265 lat 52.49913 [nom. scale = 1 / 6000]

pdfmap_20240417_191735_Example_Map_13.3760_52.5161_246.pdf

0 100 m 300 m



Map data © OpenStreetMap contributors



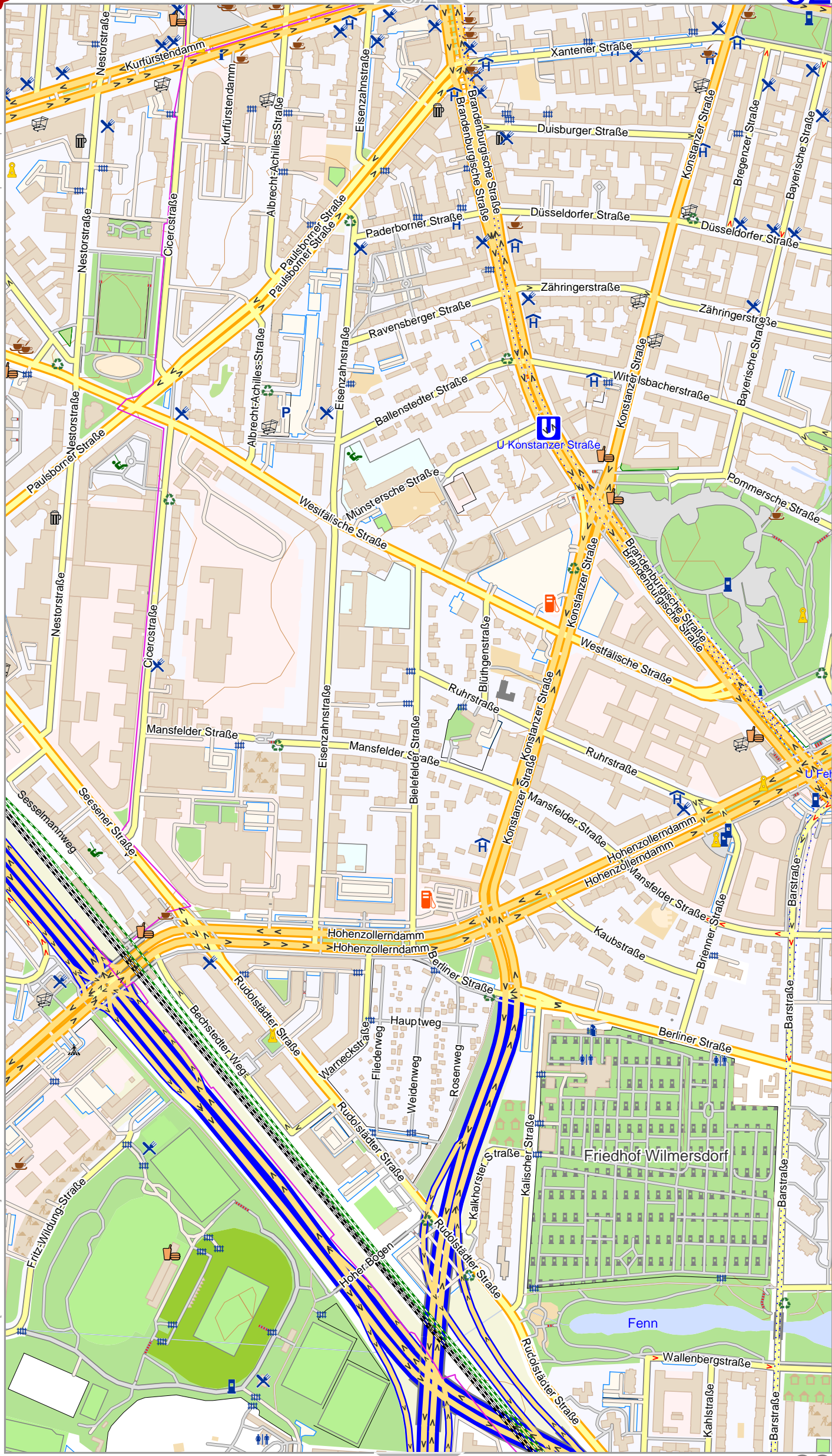
lon 13.43820 lat 52.49913 [nom. scale = 1 / 6000]

pdfmap_20240417_191735_Example_Map_13.3760_52.5161_246.pdf

0 100 m 300 m

Contour interval = 20m

Map data © OpenStreetMap contributors



lon 13.29828 lat 52.48211 [nom. scale = 1 / 6000]

0 100 m 300 m

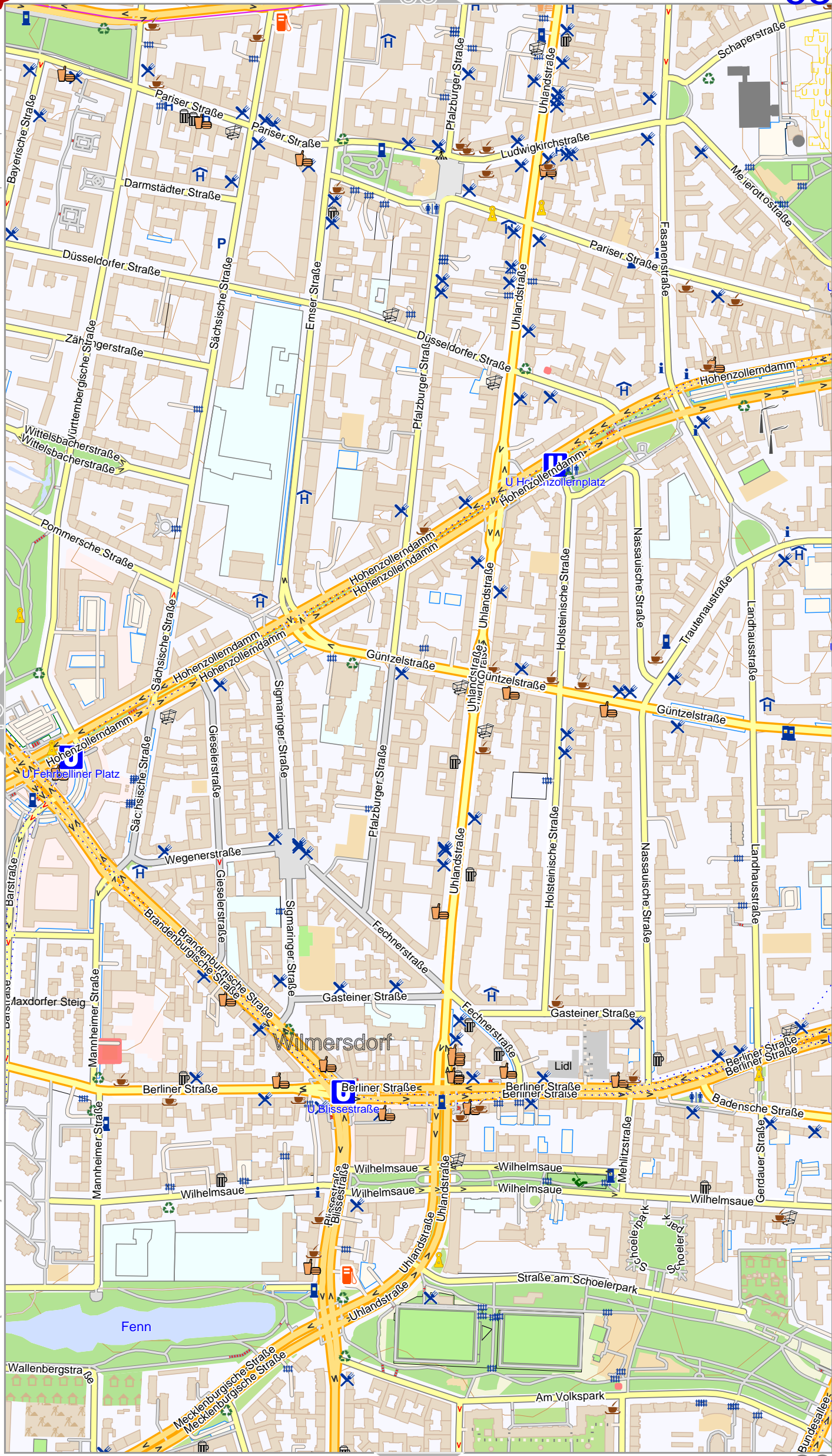
Contour interval = 20m

Example_Map



Map data © OpenStreetMap contributors

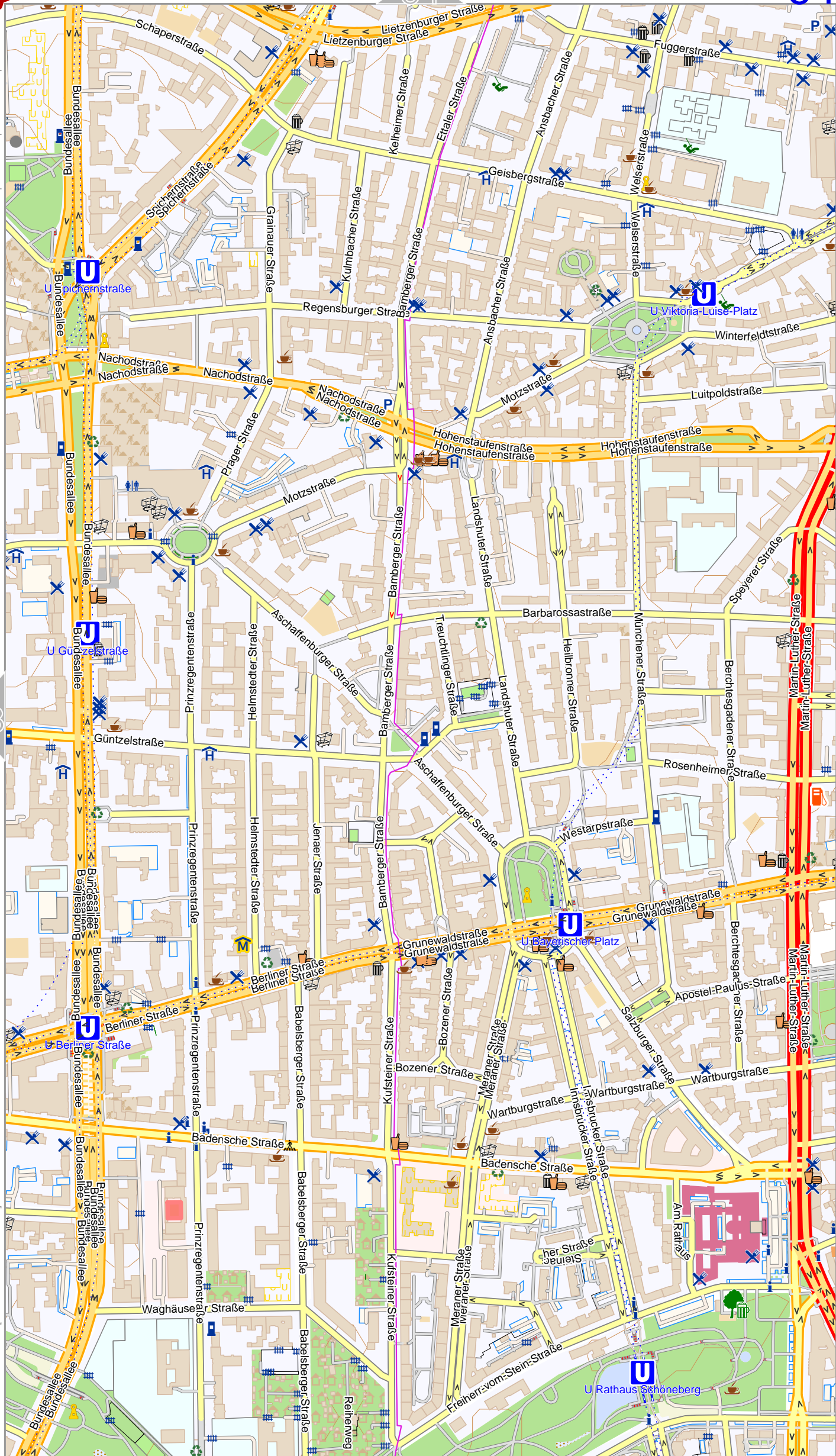
lon 13.31382 lat 52.48211 | nom. scale = 1 / 60000



Contour interval = 20m



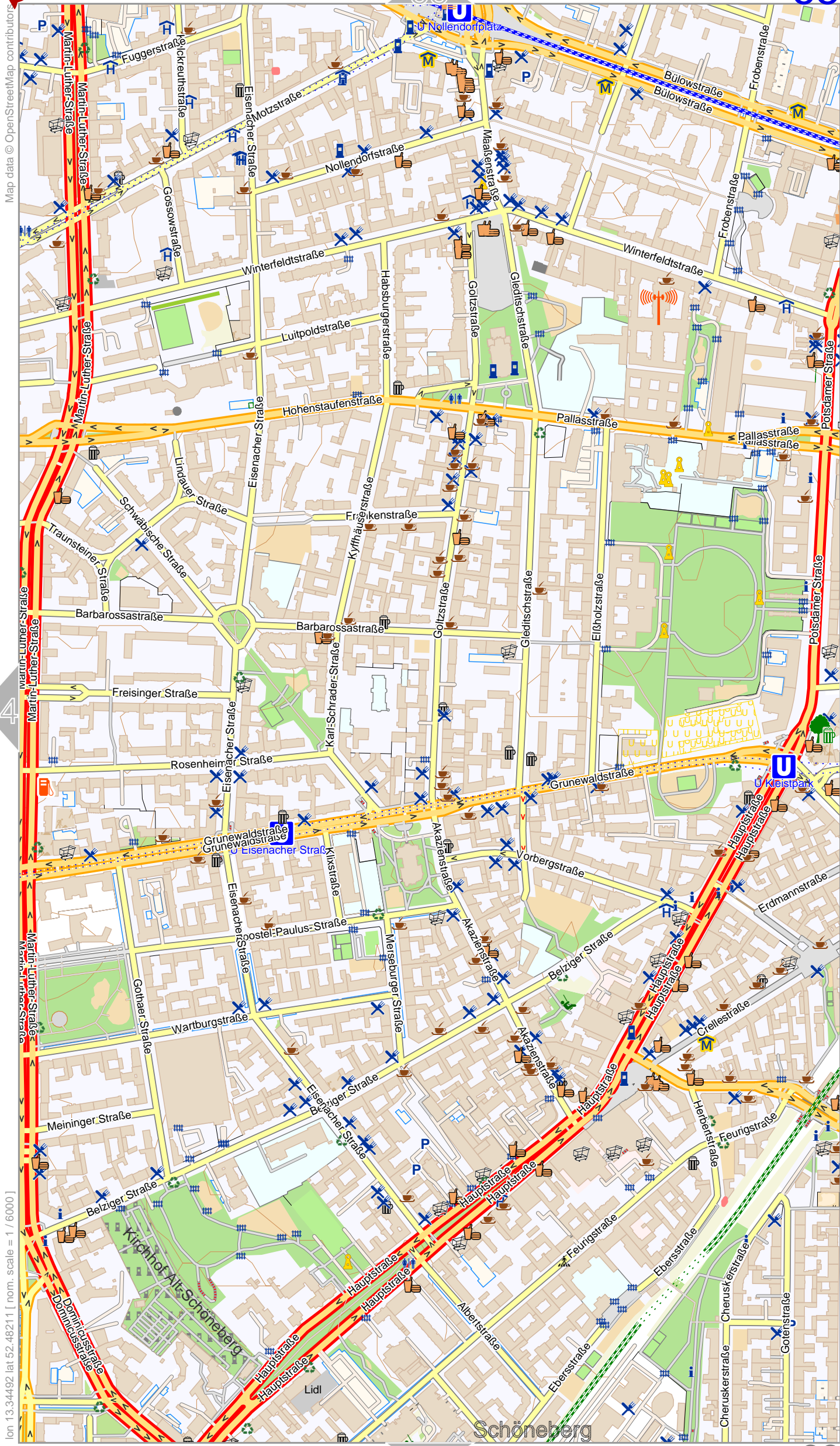
Map data © OpenStreetMap contributors



lon 13.32937 lat 52.48211 | nom. scale = 1 / 60000

pdfmap_20240417_191735_Example_Map_13.3760_52.5161_246.pdf

Contour interval = 20m



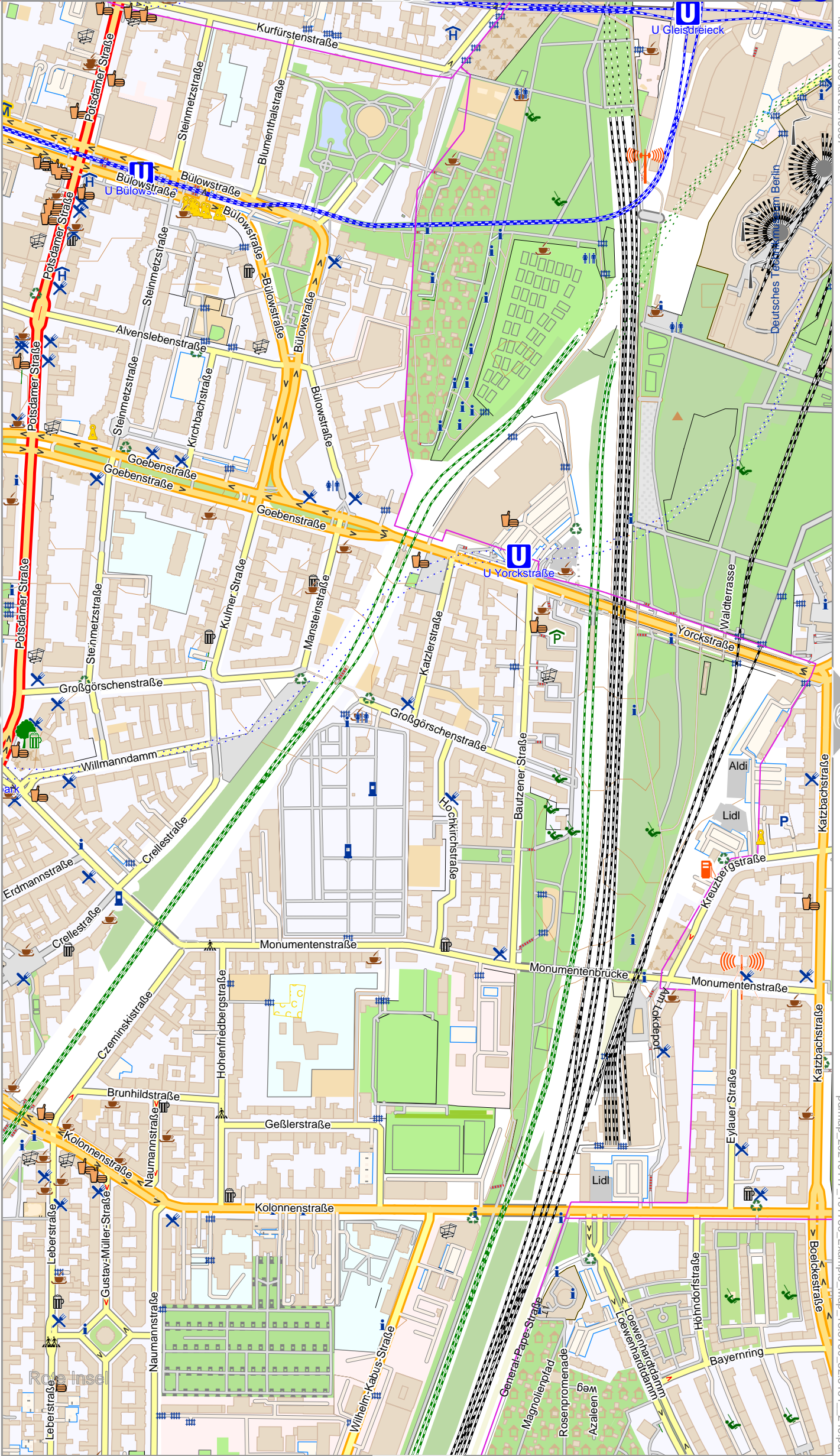
lon 13.34492 lat 52.48211 [nom. scale = 1 / 6000]

0 100 m 300 m

Contour interval = 20m



Map data © OpenStreetMap contributors



lon 13.36046 lat 52.48211 [nom. scale = 1 / 6000]

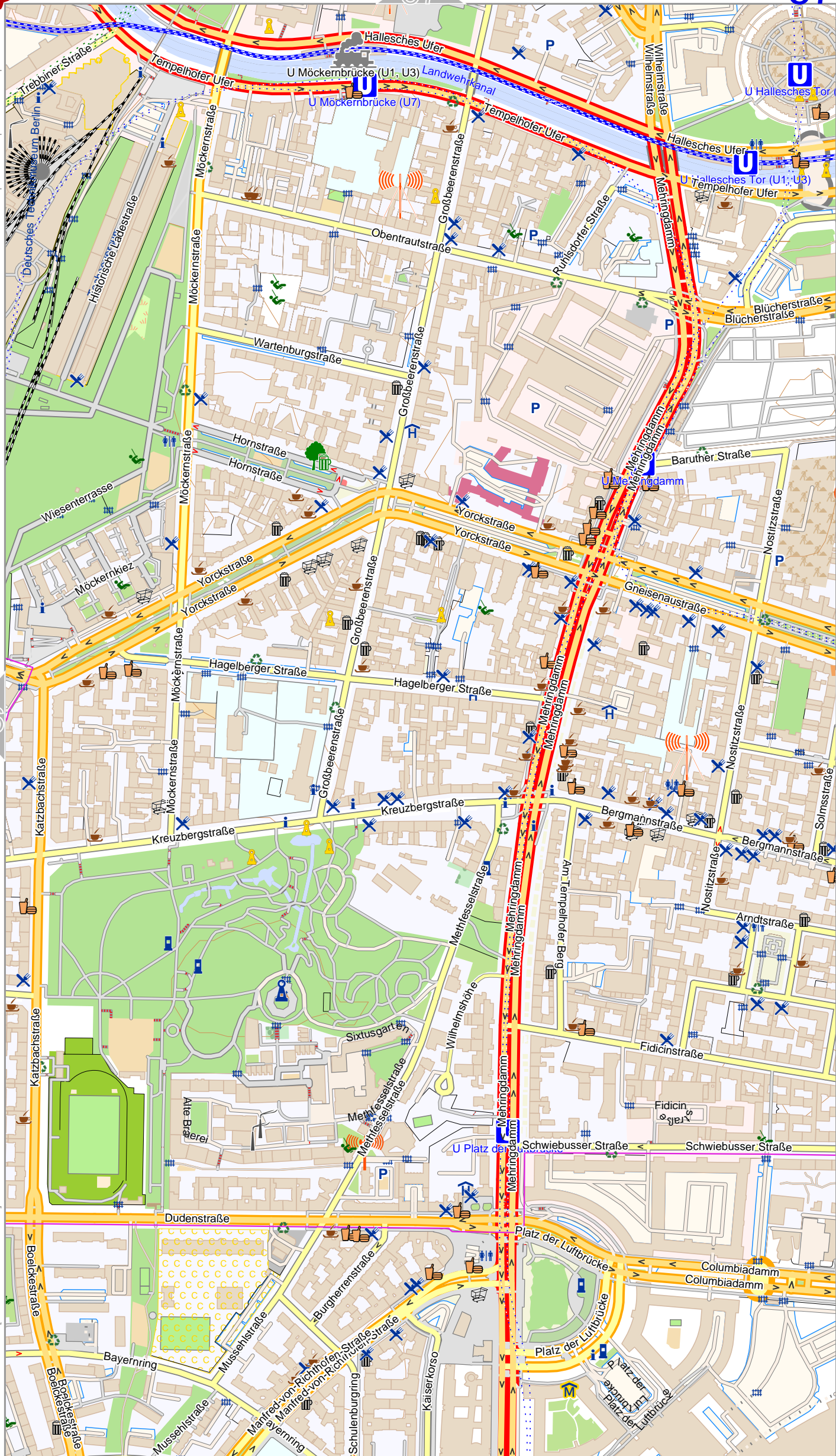
0 100 m 300 m

Contour interval = 20m

Example_Map



Map data © OpenStreetMap contributors



lon 13.37601 lat 52.48211 | nom. scale = 1 / 60000

Contour interval = 20m

Example_Map



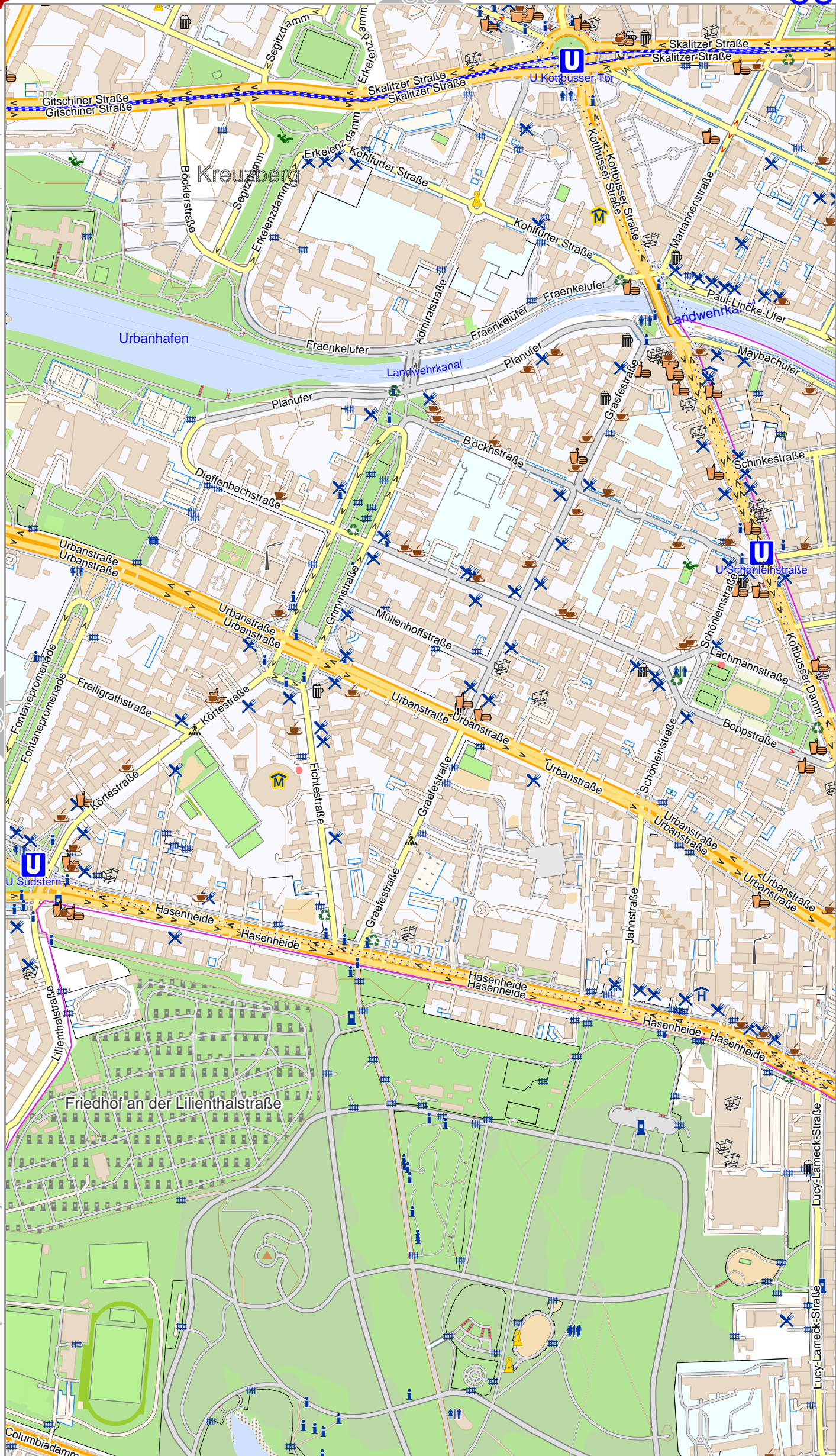
lon 13.39156 lat 52.48211 [nom. scale = 1 / 6000]

0 100 m 300 m

Contour interval = 20m



Map data © OpenStreetMap contributors



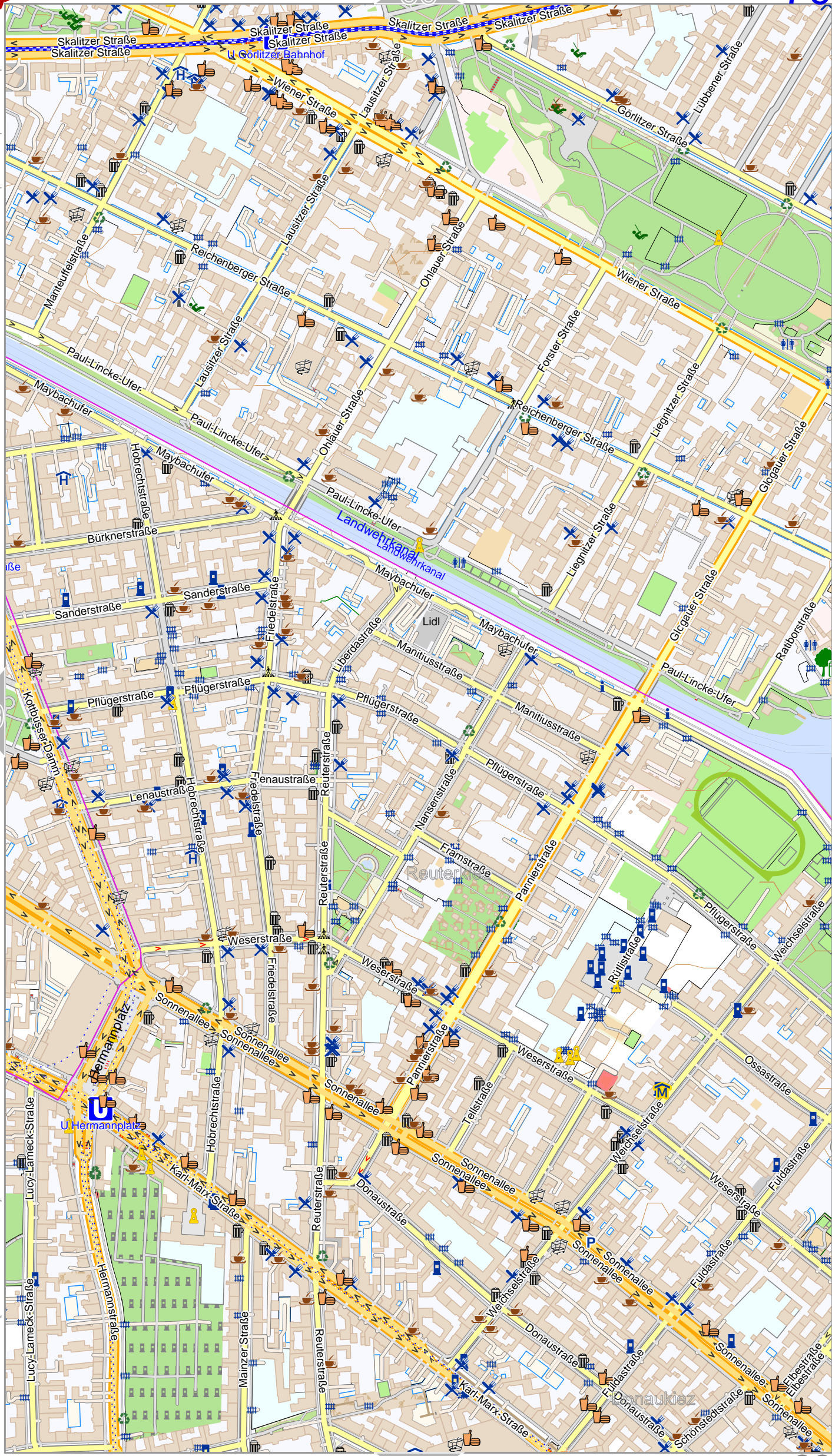
lon 13.40710 lat 52.48211 [nom. scale = 1 / 6000]

0 100 m 300 m

Example_Map



Map data © OpenStreetMap contributors



lon 13.42265 lat 52.48211 | nom. scale = 1 / 60000

Contour interval = 20m

Example_Map



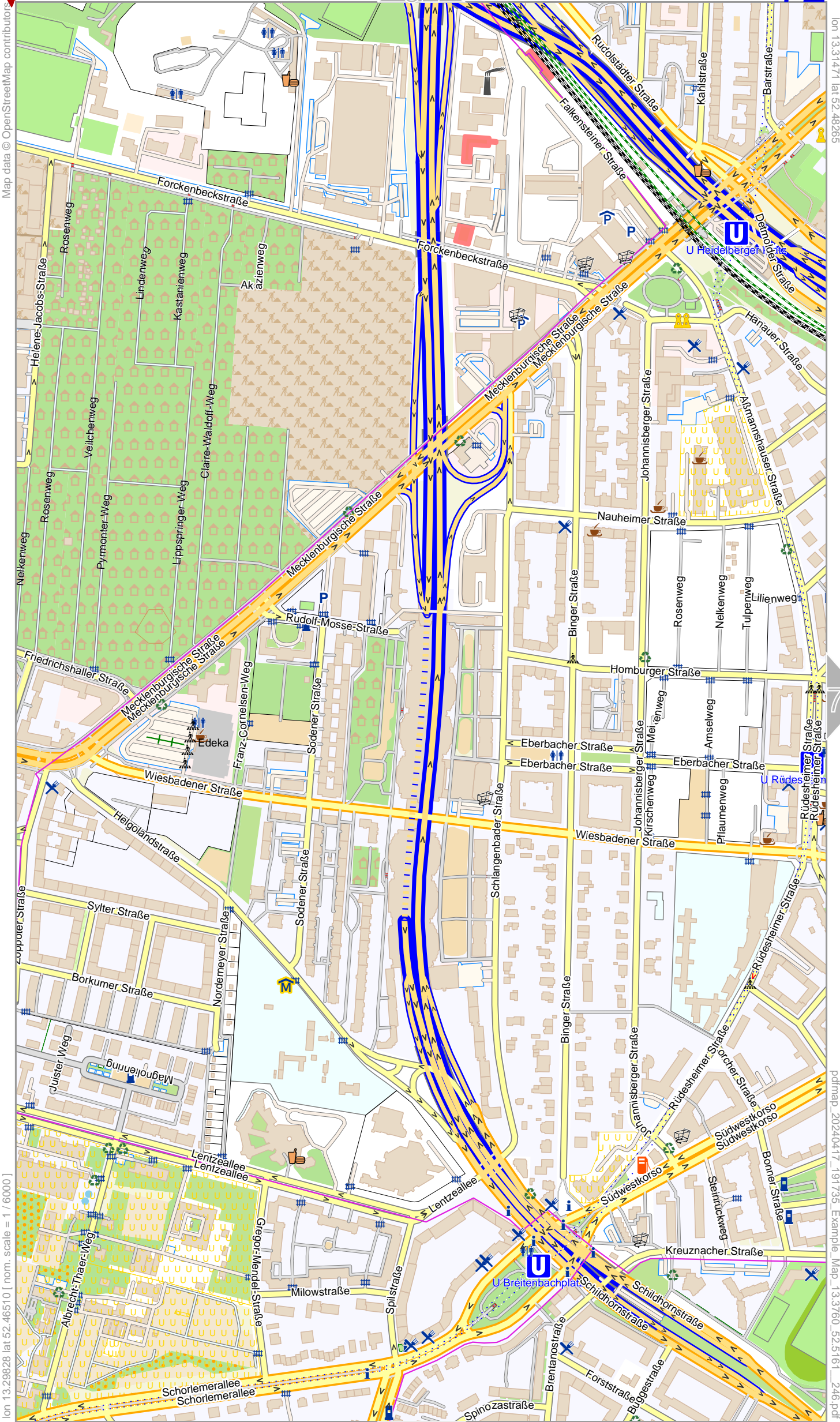
Map data © OpenStreetMap contributors



lon 13.43820 lat 52.48211 | nom. scale = 1 / 60000

0 100 m 300 m

Contour interval = 20m



lon 13.29828 lat 52.46510 [nom. scale = 1 / 6000]

lon 13.31471 lat 52.48265

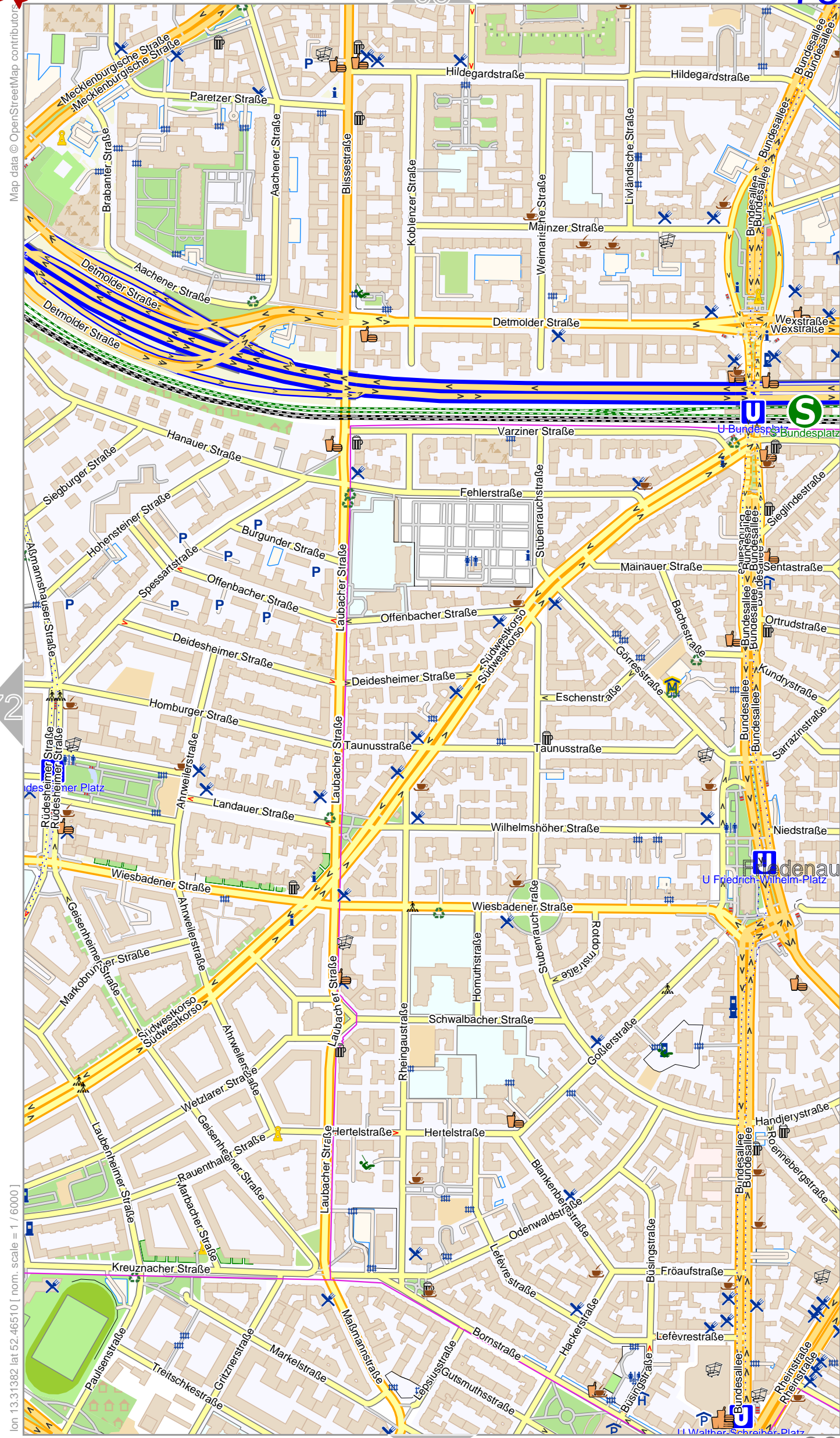
pdfmap_20240417_191735_Example_Map_133760_52.5161_246.pdf

Contour interval = 20m

Example_Map



Map data © OpenStreetMap contributors



72

74

63

83

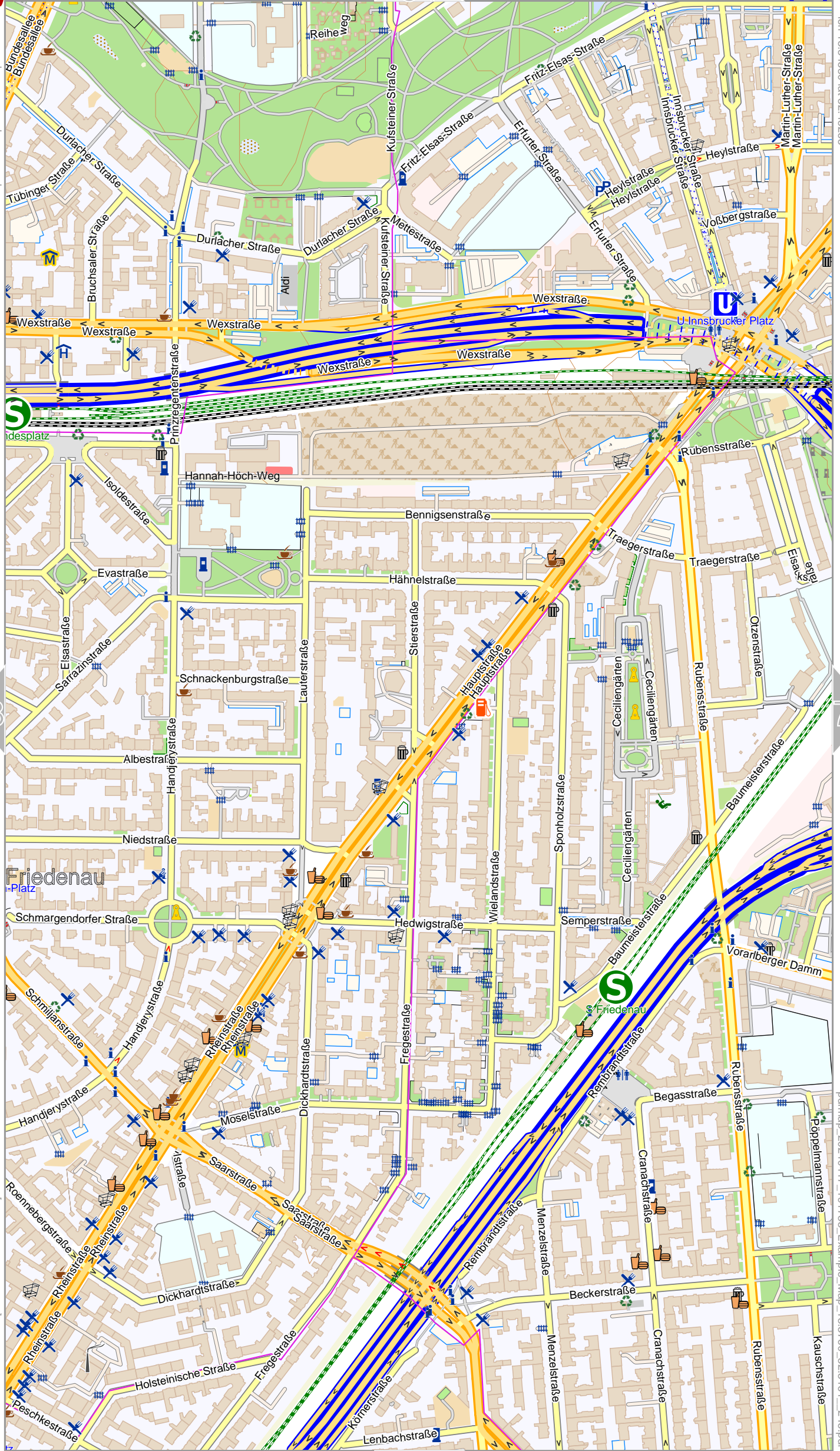
lon 13.31382 lat 52.46510 [nom. scale = 1 / 6000]

pdfmap_20240417_191735_Example_Map_13.3760_52.5161_246.pdf

Contour interval = 20m

Map data © OpenStreetMap contributors

lon 13.34580 lat 52.48265

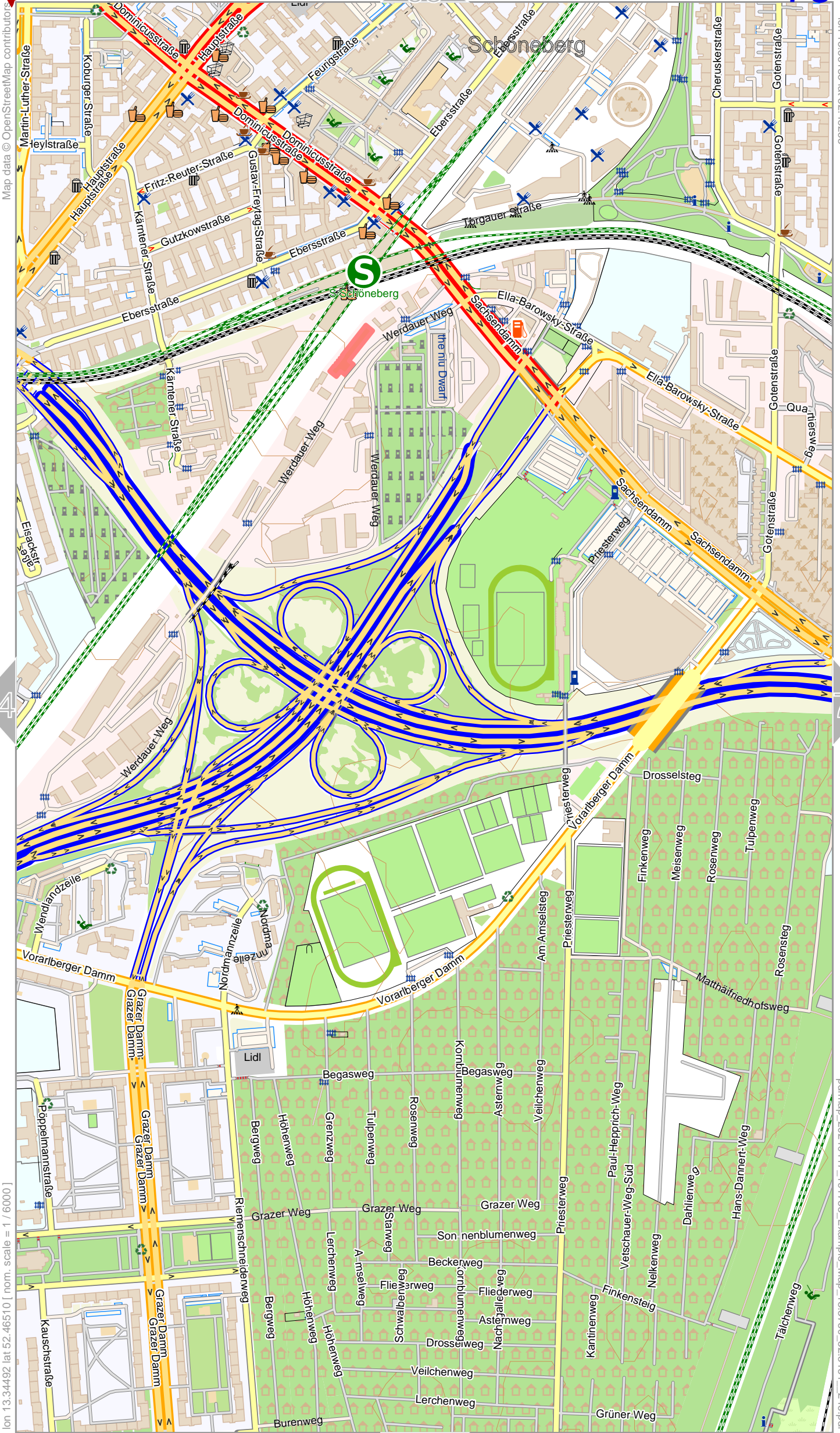


lon 13.32937 lat 52.46510 [nom. scale = 1 / 6000]

pdfmap_20240417_191735_Example_Map_13.3760_52.5161_246.pdf

0 100 m 300 m

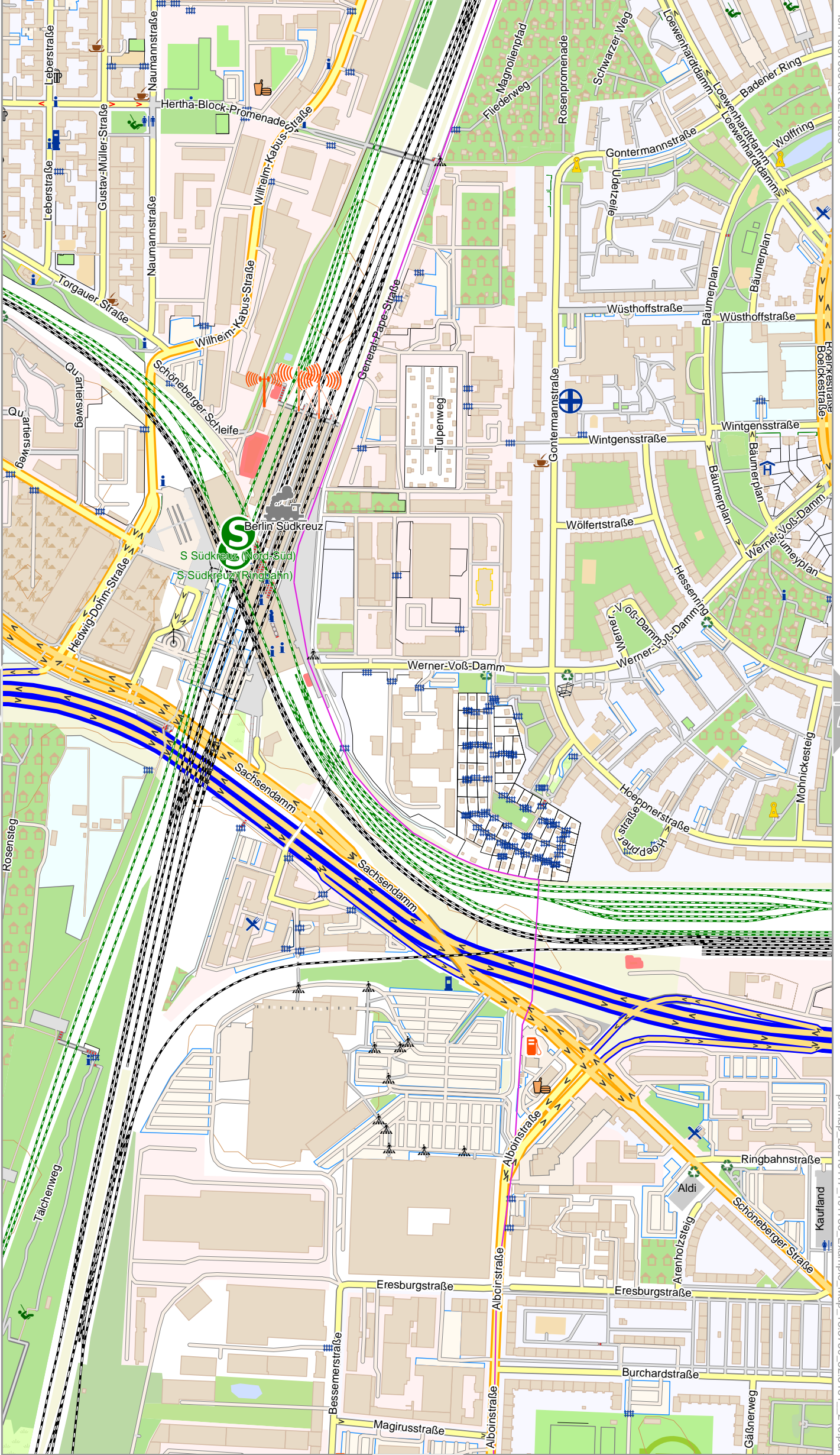
Contour interval = 20m





Map data © OpenStreetMap contributors

lon 13.37690 lat 52.48265



lon 13.36046 lat 52.46510 [nom. scale = 1 / 6000]

pdfmap_20240417_191735_Example_Map_13.3760_52.5161_246.pdf

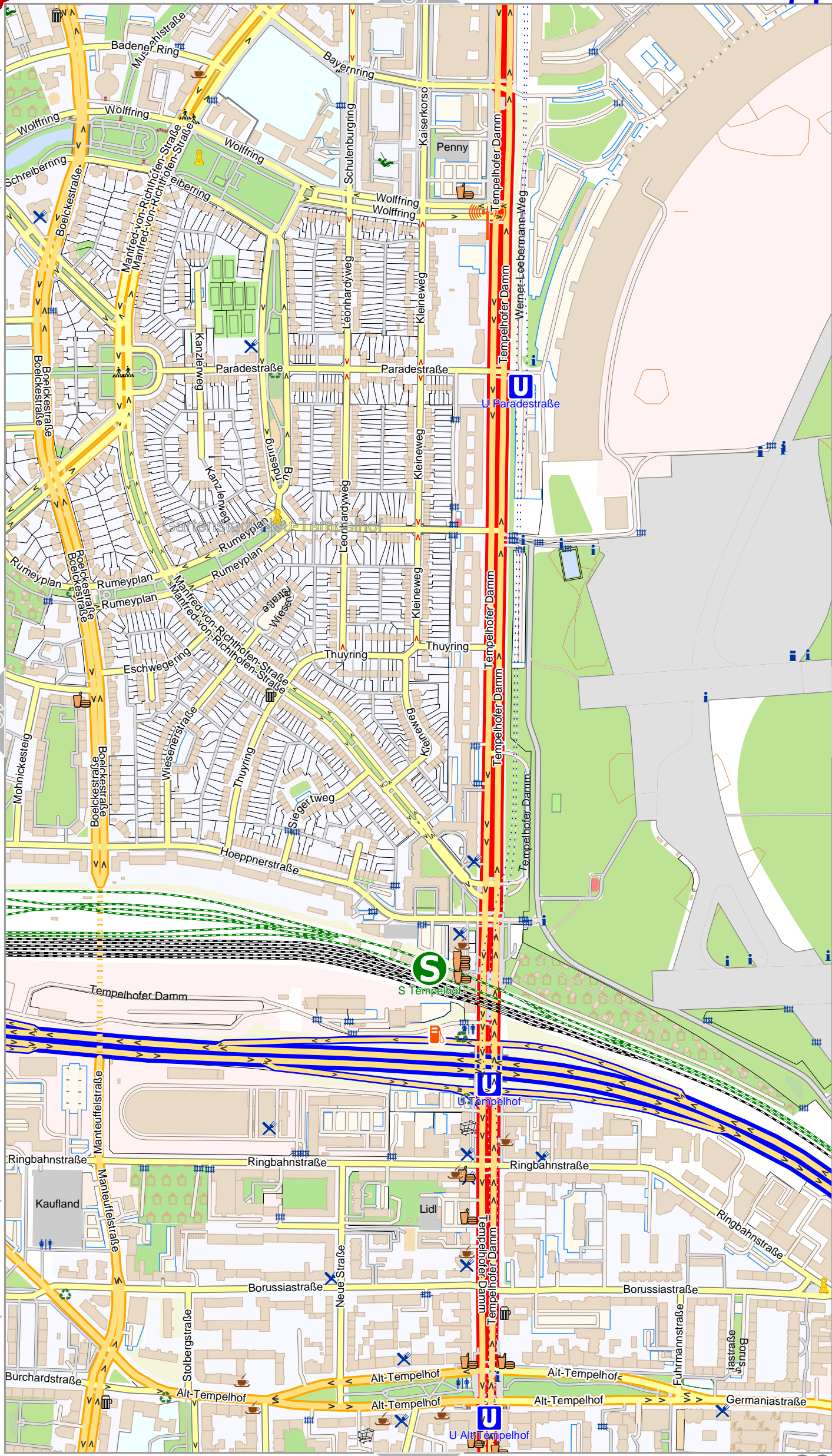
0 100 m 300 m

Contour interval = 20m

Example_Map

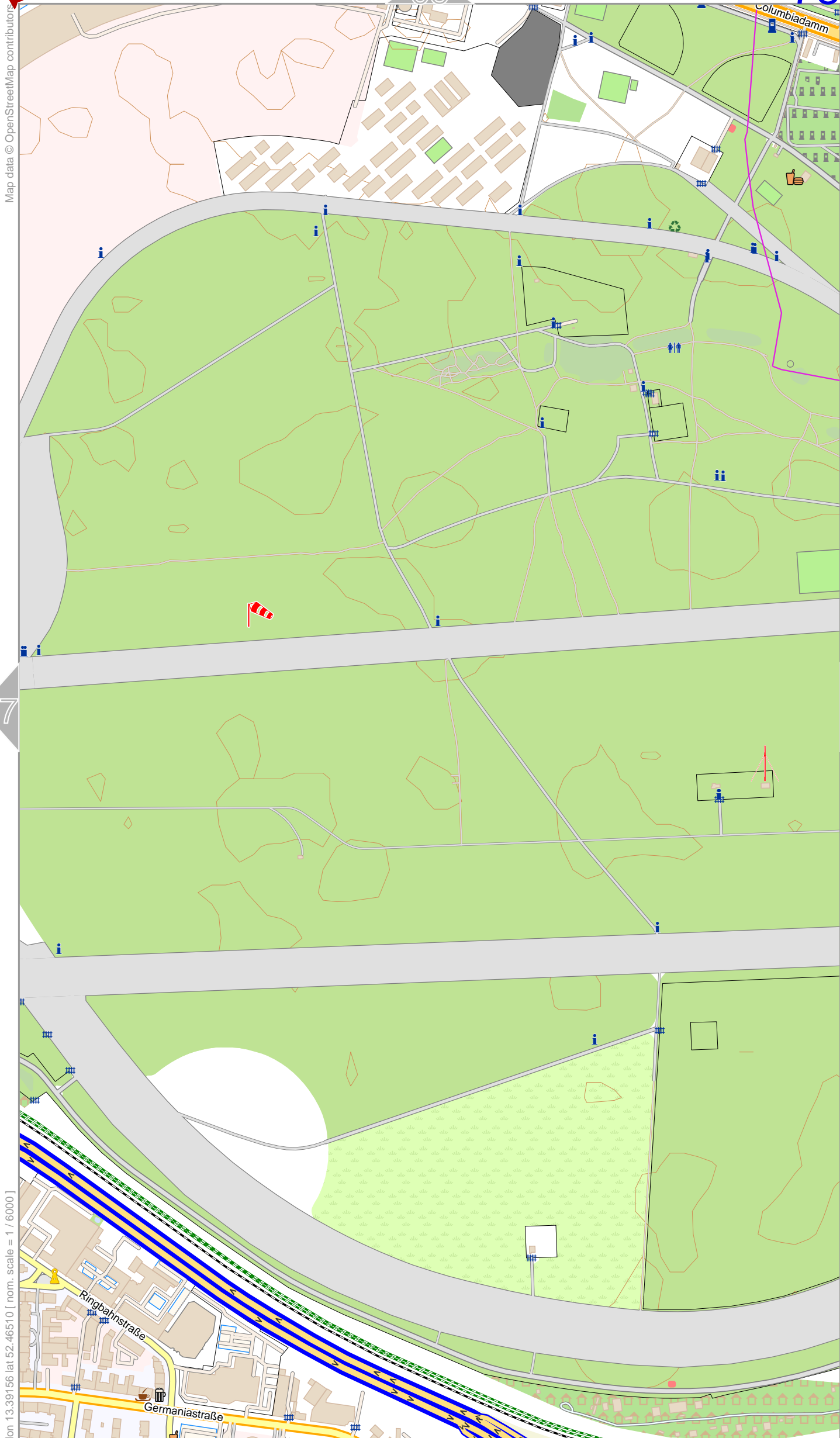


Map data © OpenStreetMap contributors



[lon 13.37601 lat 52.46510] [nom. scale = 1 / 6000]

Contour interval = 20m





Map data © OpenStreetMap contributors

lon 13.42354 lat 52.48265



lon 13.40710 lat 52.46510 [nom. scale = 1 / 6000]

pdfmap_20240417_191735_Example_Map_13.3760_52.5161_246.pdf

0 100 m 300 m

Contour interval = 20m

Map data © OpenStreetMap contributors



79

81

70

90

lon 13.42265 lat 52.46510 [nom. scale = 1 / 6000]

0 100 m 300 m

Contour interval = 20m

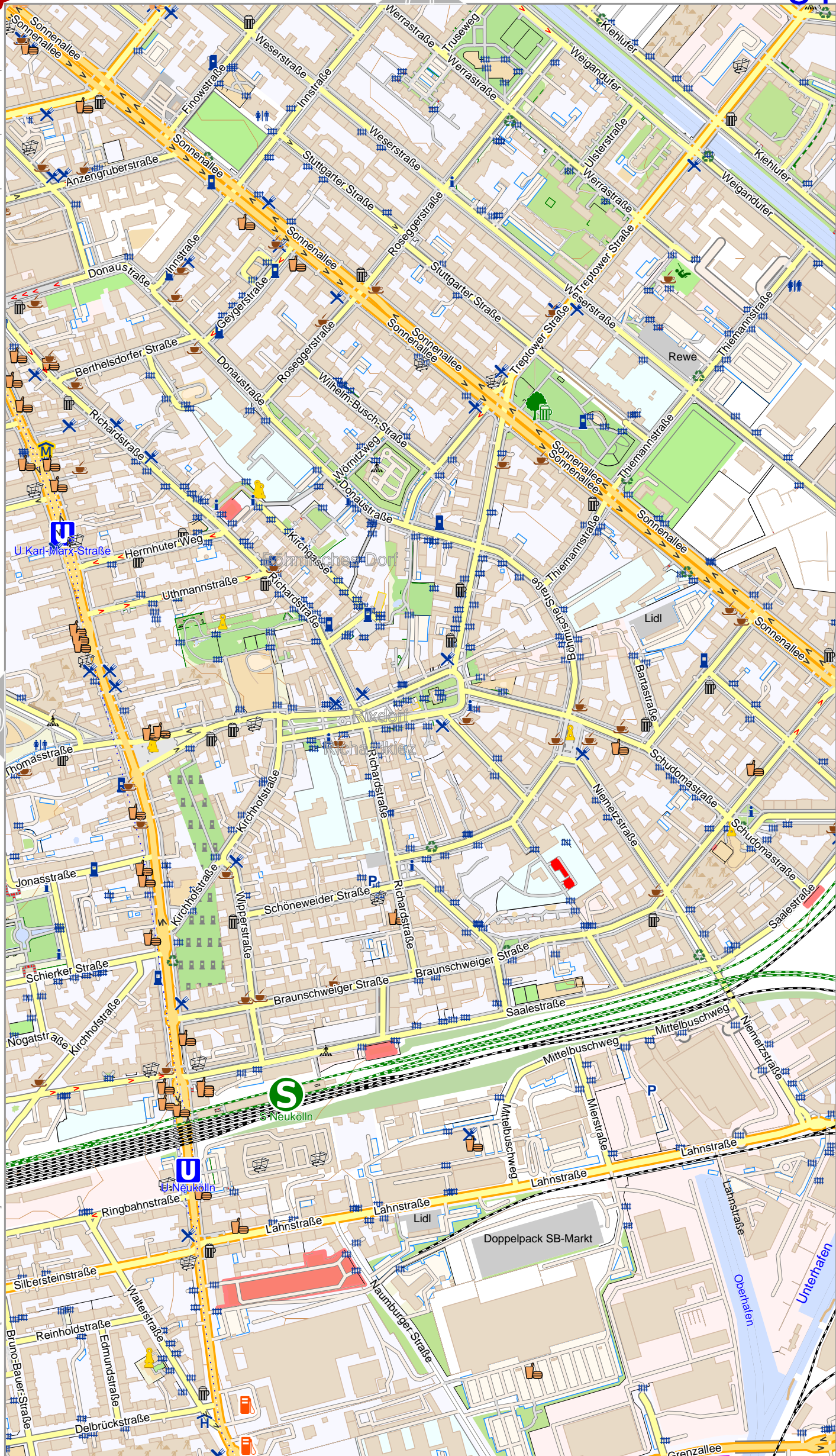
pdfmap_20240417_191735_Example_Map_13.3760_52.5161_246.pdf

Example_Map



Map data © OpenStreetMap contributors

lon 13.43820 lat 52.46510 [nom. scale = 1 / 6000]



0 100 m 300 m

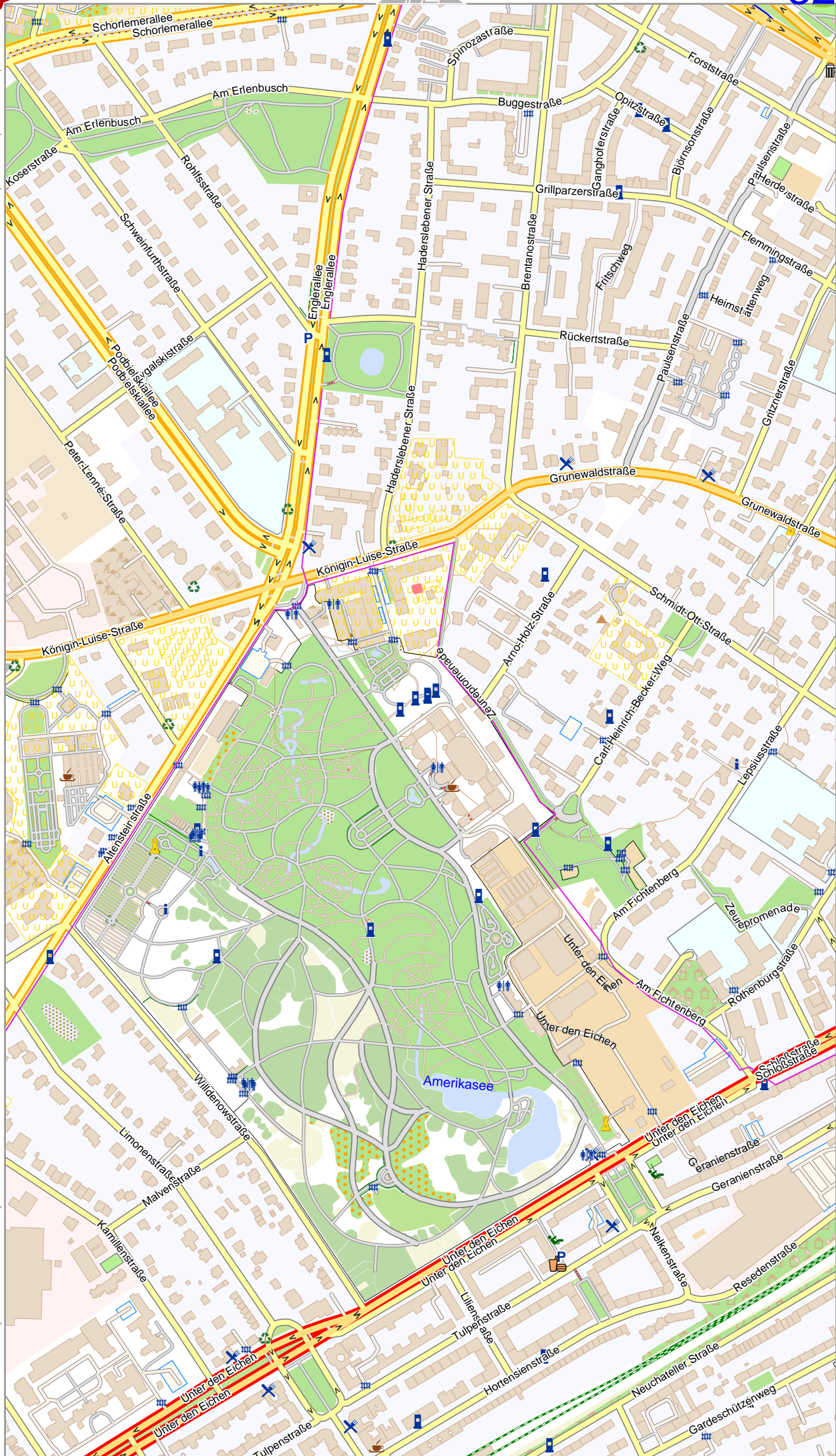
Contour interval = 20m

Example_Map

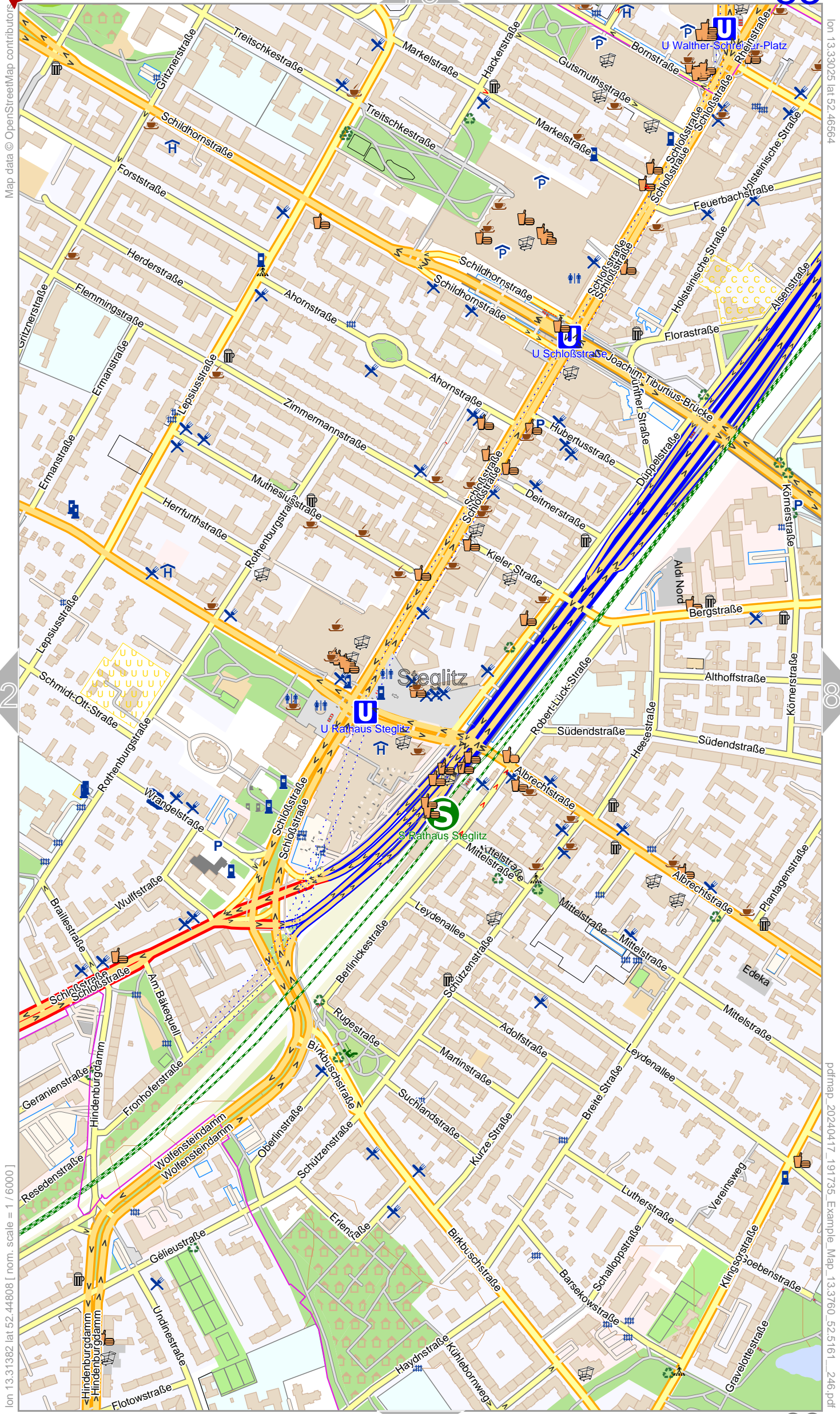


Map data © OpenStreetMap contributors

lon 13.29828 lat 52.44808 [nom. scale = 1 / 6000]



0 100 m 300 m
Contour interval = 20m





Map data © OpenStreetMap contributors

lon 13.34580 lat 52.46564

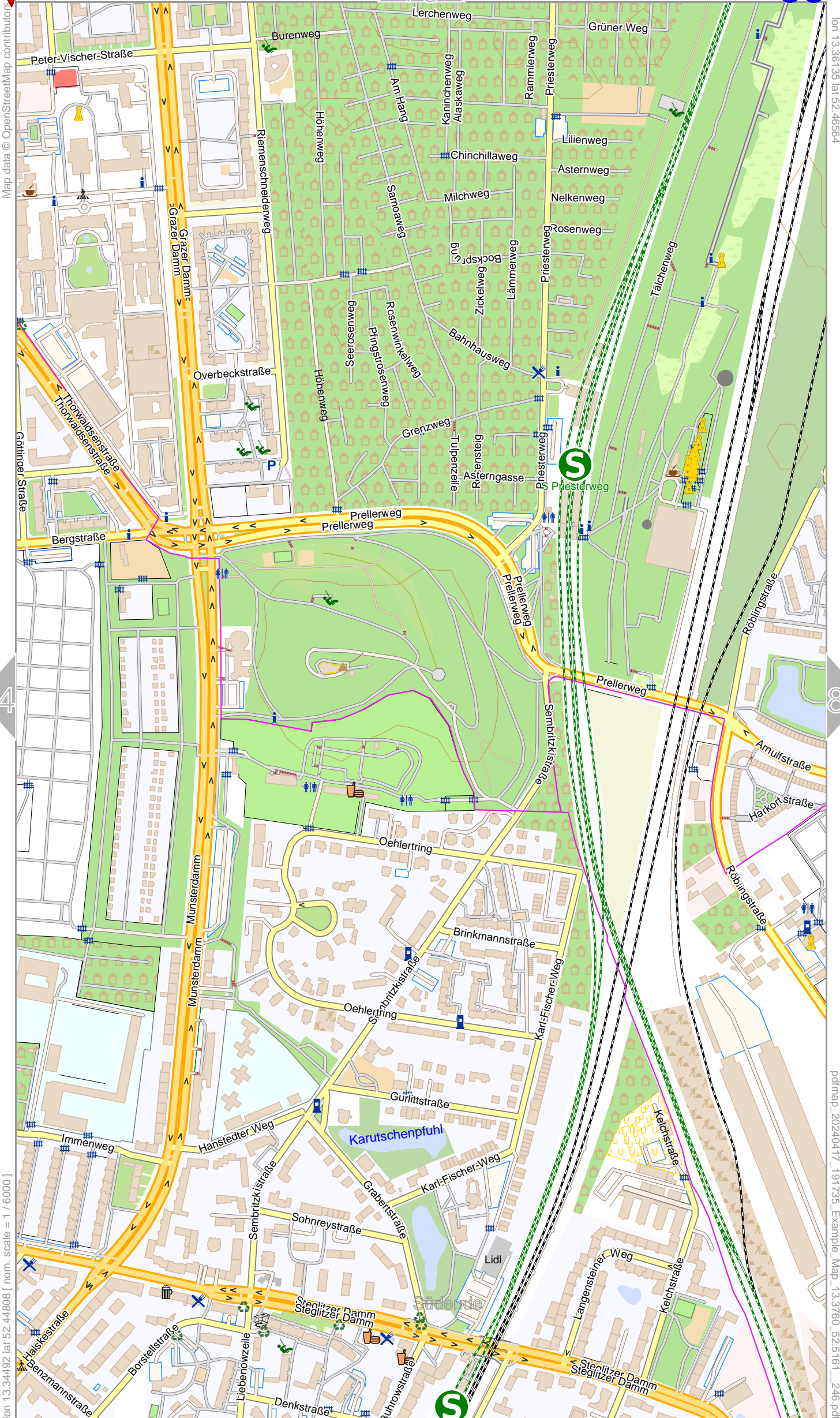


lon 13.32937 lat 52.44808 [nom. scale = 1 / 6000]

pdfmap_20240417_191735_Example_Map_13.3760_52.5161_246.pdf

0 100 m 300 m

Contour interval = 20m



lon 13.34492 lat 52.44808 [nom. scale = 1 / 6000]

lon 13.36135 lat 52.46564

pdfmap_20240417_191735_Example_Map_13.3760_52.5161_246.pdf



Map data © OpenStreetMap contributors

lon 13.37690 lat 52.46564



lon 13.36046 lat 52.44808 [nom. scale = 1 / 6000]

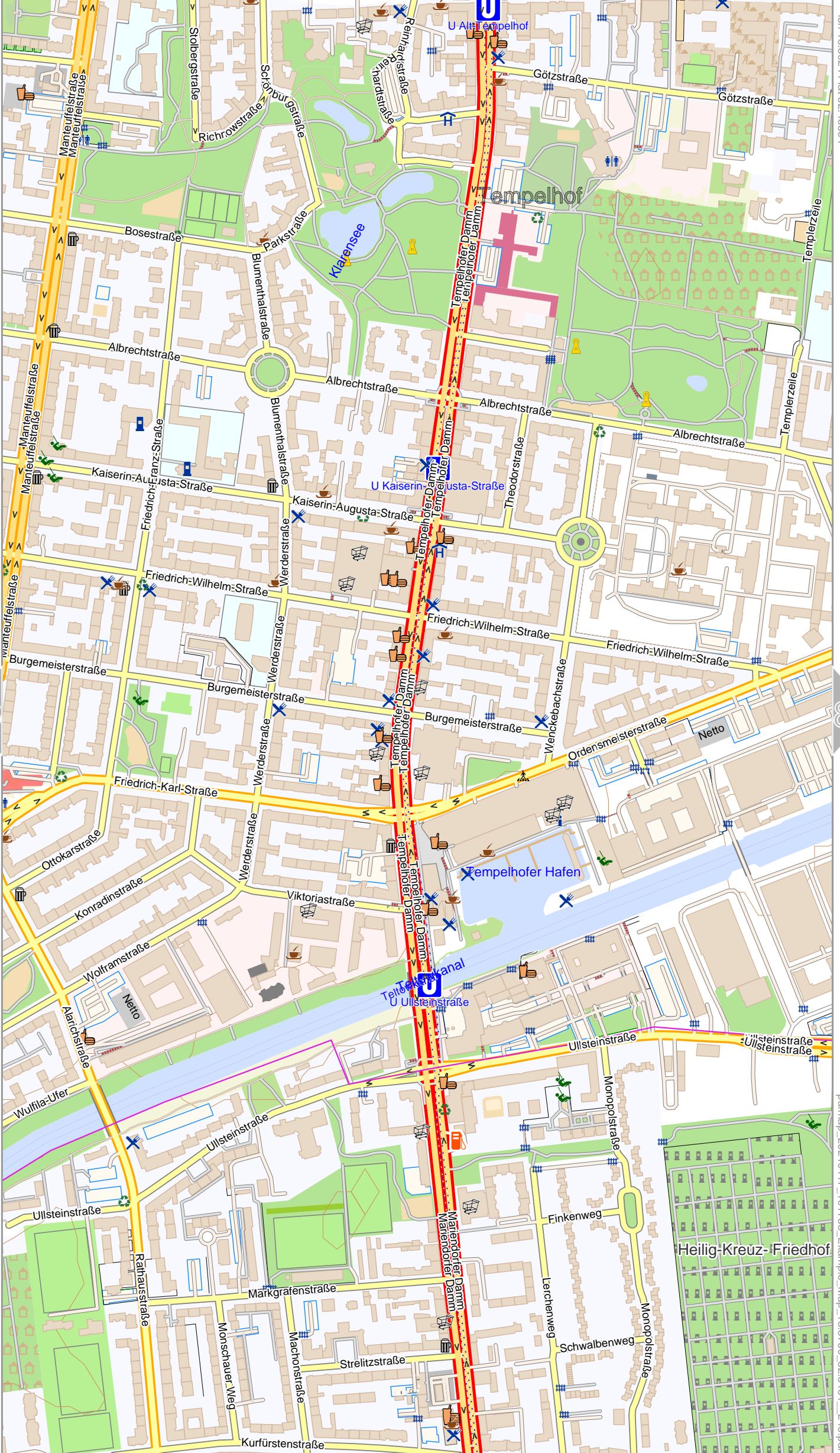
pdfmap_20240417_191735_Example_Map_13.3760_52.5161_246.pdf

0 100 m 300 m

Contour interval = 20m

Map data © OpenStreetMap contributors

lon 13.39244 lat 52.46564



lon 13.37601 lat 52.44808 [nom. scale = 1 / 6000]

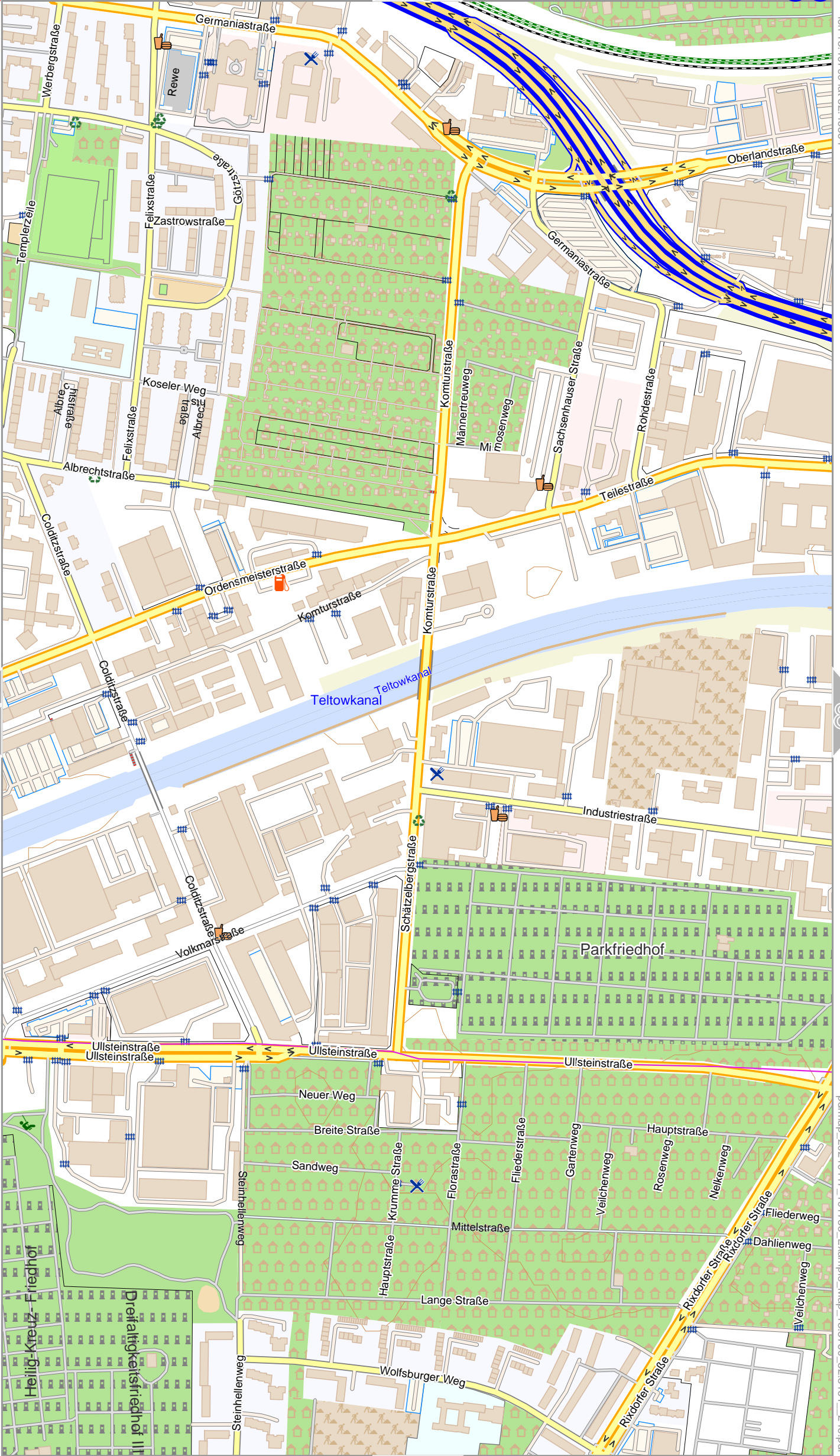
pdfmap_20240417_191735_Example_Map_13.3760_52.5161_246.pdf

Contour interval = 20m



Map data © OpenStreetMap contributors

lon 13.40799 lat 52.46564



87

89

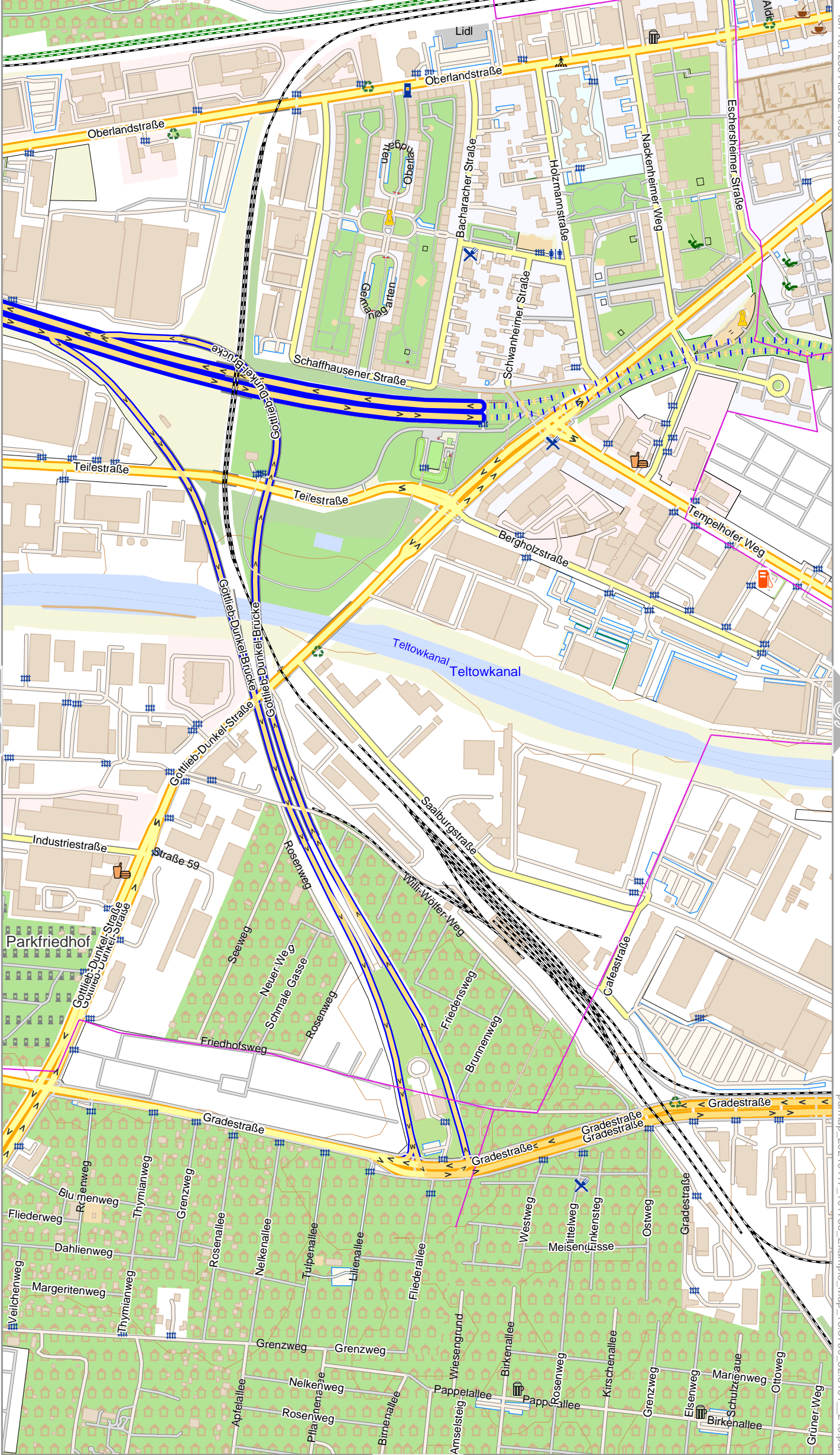
lon 13.39156 lat 52.44808 [nom. scale = 1 / 6000]

pdfmap_20240417_191735_Example_Map_13.3760_52.5161_246.pdf

0 100 m 300 m

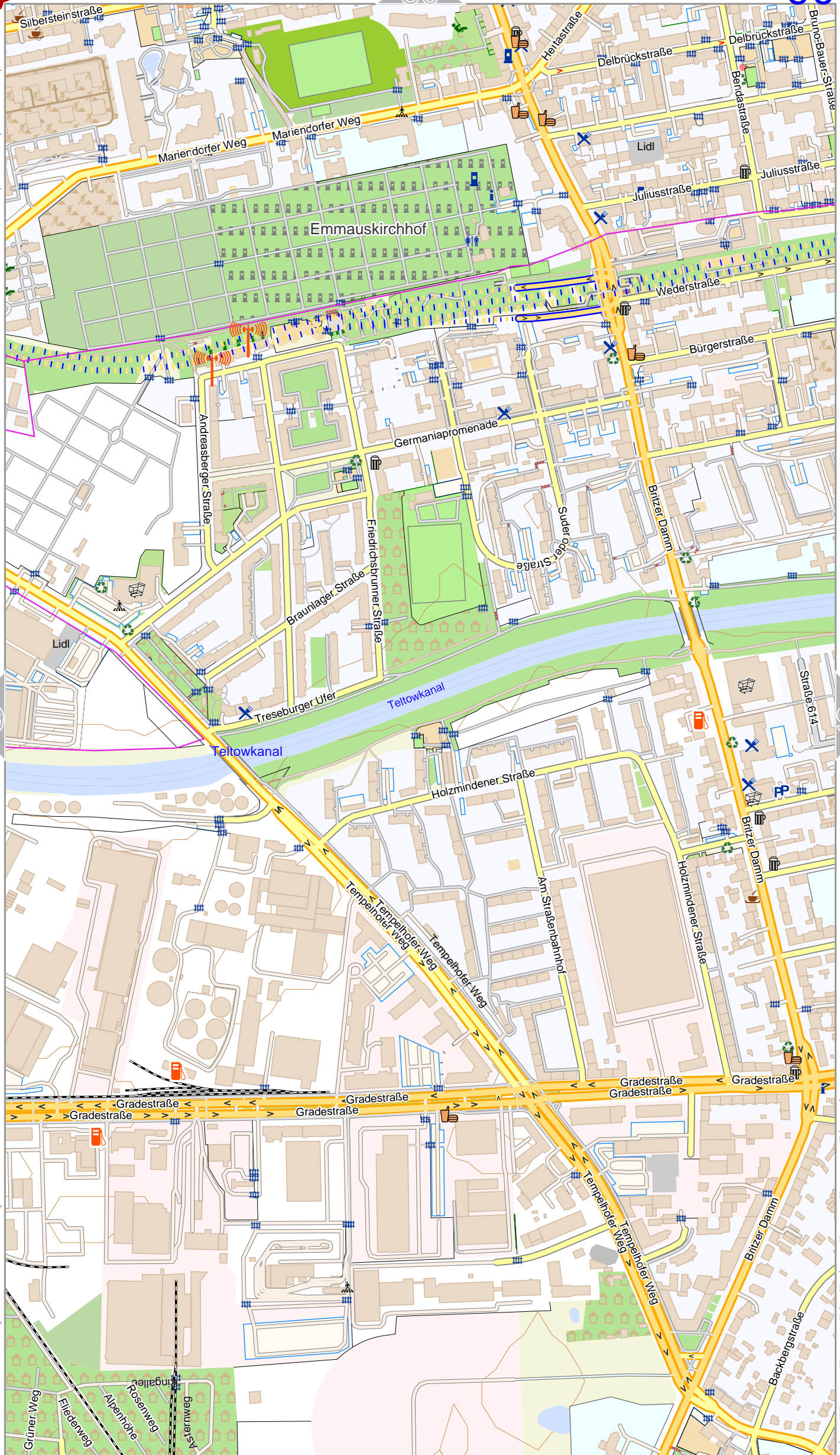
98

Contour interval = 20m





Map data © OpenStreetMap contributors



lon 13.42265 lat 52.44808 [nom. scale = 1 / 6000]

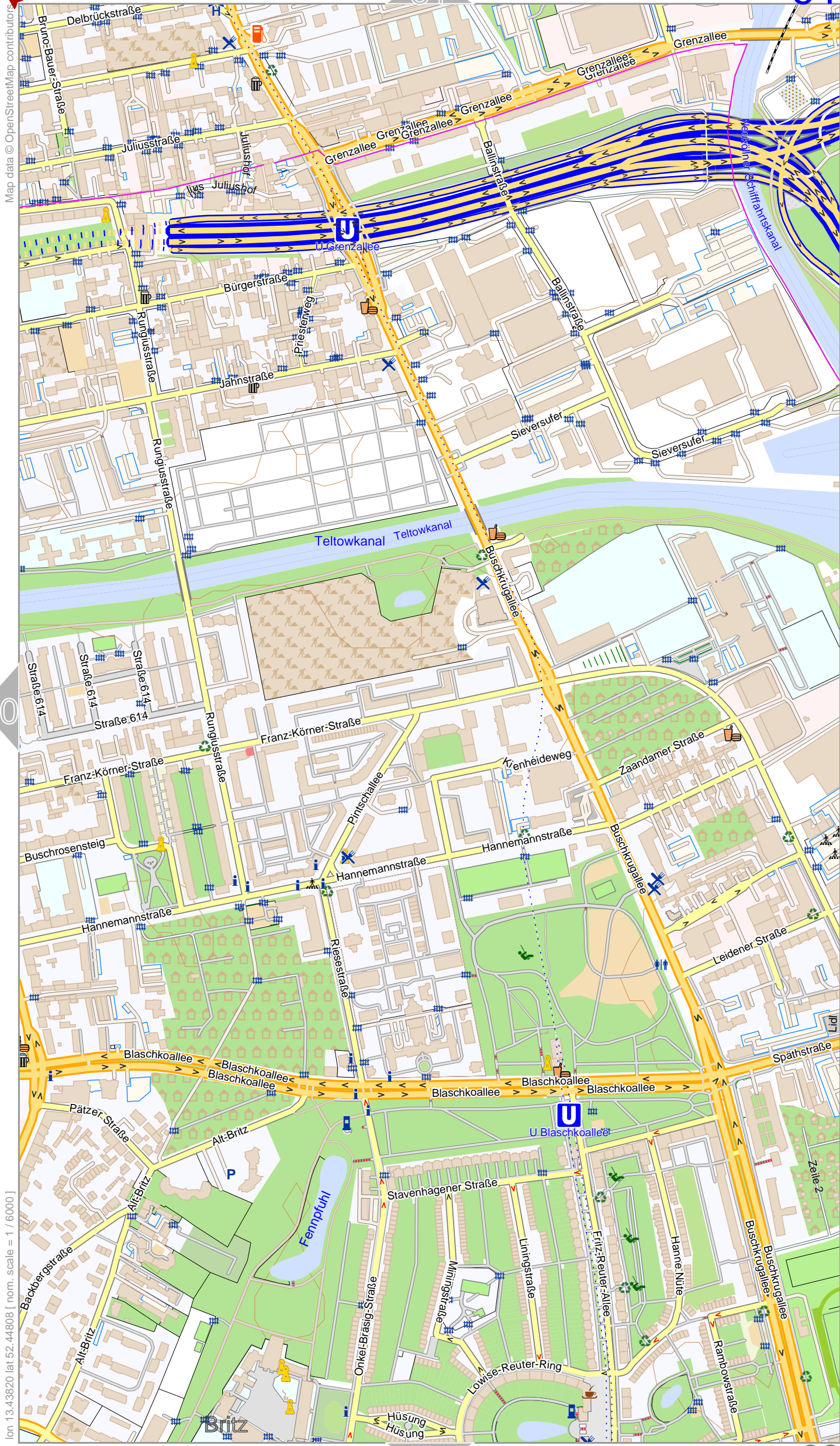
pdfmap_20240417_191735_Example_Map_13.3760_52.5161_246.pdf

Contour interval = 20m

Example_Map

91

lon 13.45463 lat 52.46564



Map data © OpenStreetMap contributors

lon 13.43820 lat 52.44808 [nom. scale = 1 / 60000]

pdfmap_20240417_191735_Example_Map_13.3760_52.5161_246.pdf

0 100 m 300 m

Contour interval = 20m



81

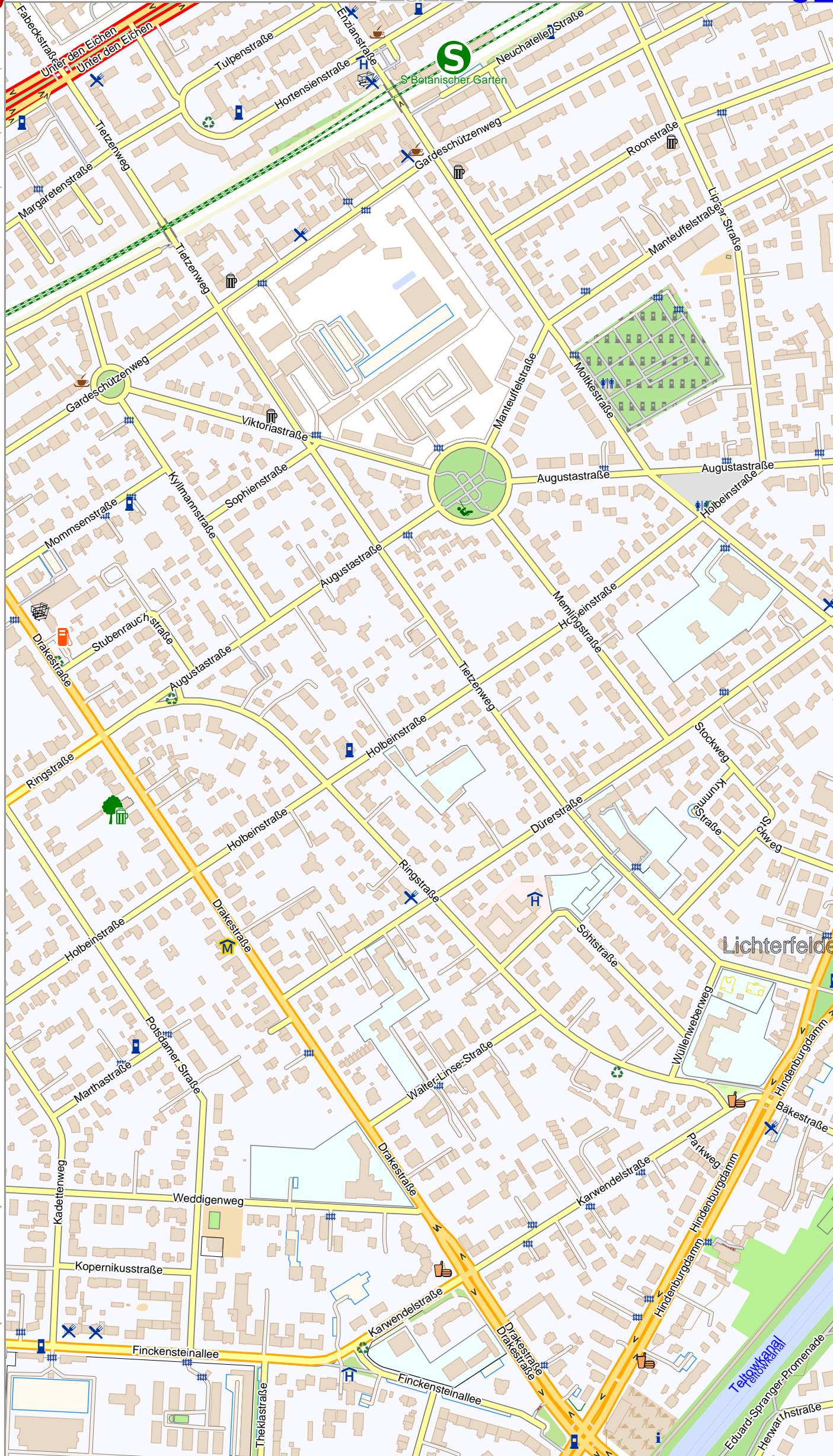
90

101

Example_Map



Map data © OpenStreetMap contributors



lon 13.29828 lat 52.43106 [nom. scale = 1 / 6000]

0 100 m 300 m

Contour interval = 20m



lon 13.31382 lat 52.43106 [nom. scale = 1 / 6000]

0 100 m 300 m

Contour interval = 20m



lon 13.32937 lat 52.43106 [nom. scale = 1 / 6000]

0 100 m 300 m

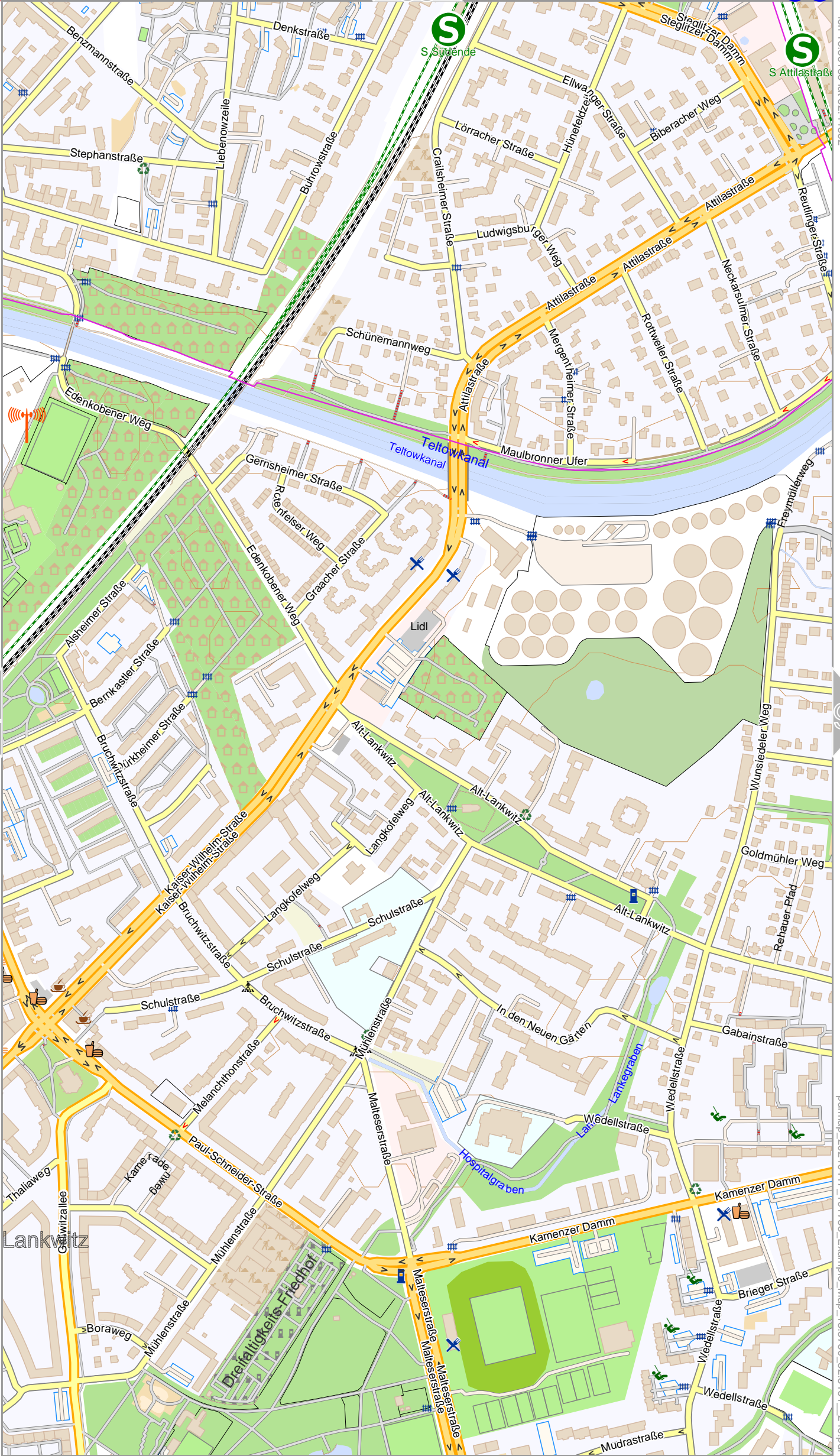
Contour interval = 20m

lon 13.34580 lat 52.44862
 pdfmap_20240417_191735_Example_Map_13.3760_52.5161_246.pdf



Map data © OpenStreetMap contributors

lon 13.36135 lat 52.44862



lon 13.34492 lat 52.43106 [nom. scale = 1 / 6000]

pdfmap_20240417_191735_Example_Map_133760_525161_246.pdf

0 100 m 300 m

Contour interval = 20m



Example_Map

86

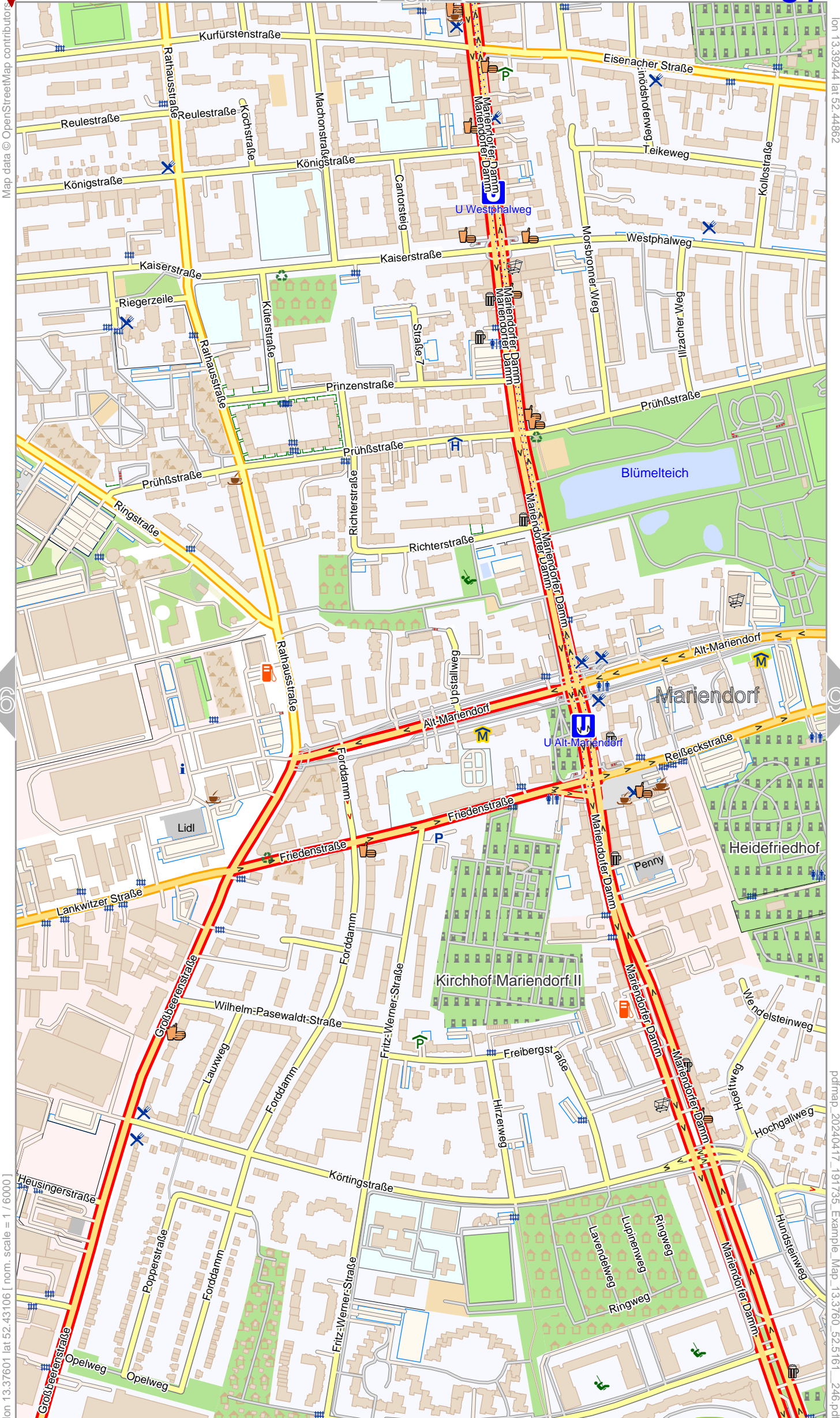


Map data © OpenStreetMap contributors

lon 13.36046 lat 52.43106 [nom. scale = 1 / 6000]

0 100 m 300 m

Contour interval = 20m



lon 13.37601 lat 52.43106 [nom. scale = 1 / 6000]

lon 13.39244 lat 52.44862

pdfmap_20240417_191735_Example_Map_133760_5243161_246.pdf



lon 13.39156 lat 52.43106 [nom. scale = 1 / 6000]

lon 13.40799 lat 52.44862

pdfmap_20240417_191735_Example_Map_13.3760_52.5161_246.pdf

0 100 m 300 m

Contour interval = 20m



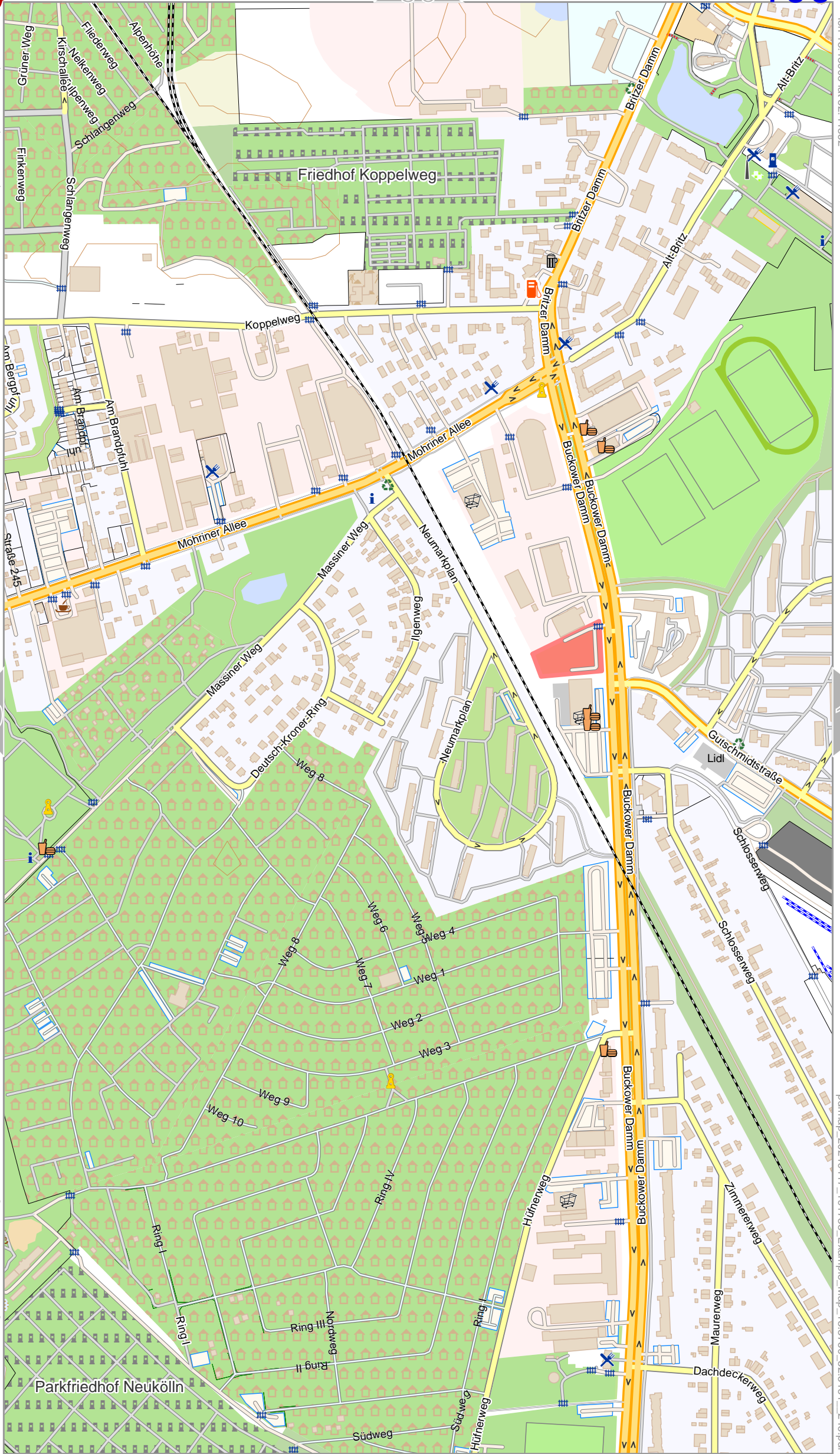
lon 13.40710 lat 52.43106 [nom. scale = 1 / 6000]

Contour interval = 20m



Map data © OpenStreetMap contributors

lon 13.43908 lat 52.44862



lon 13.42265 lat 52.43106 [nom. scale = 1 / 6000]

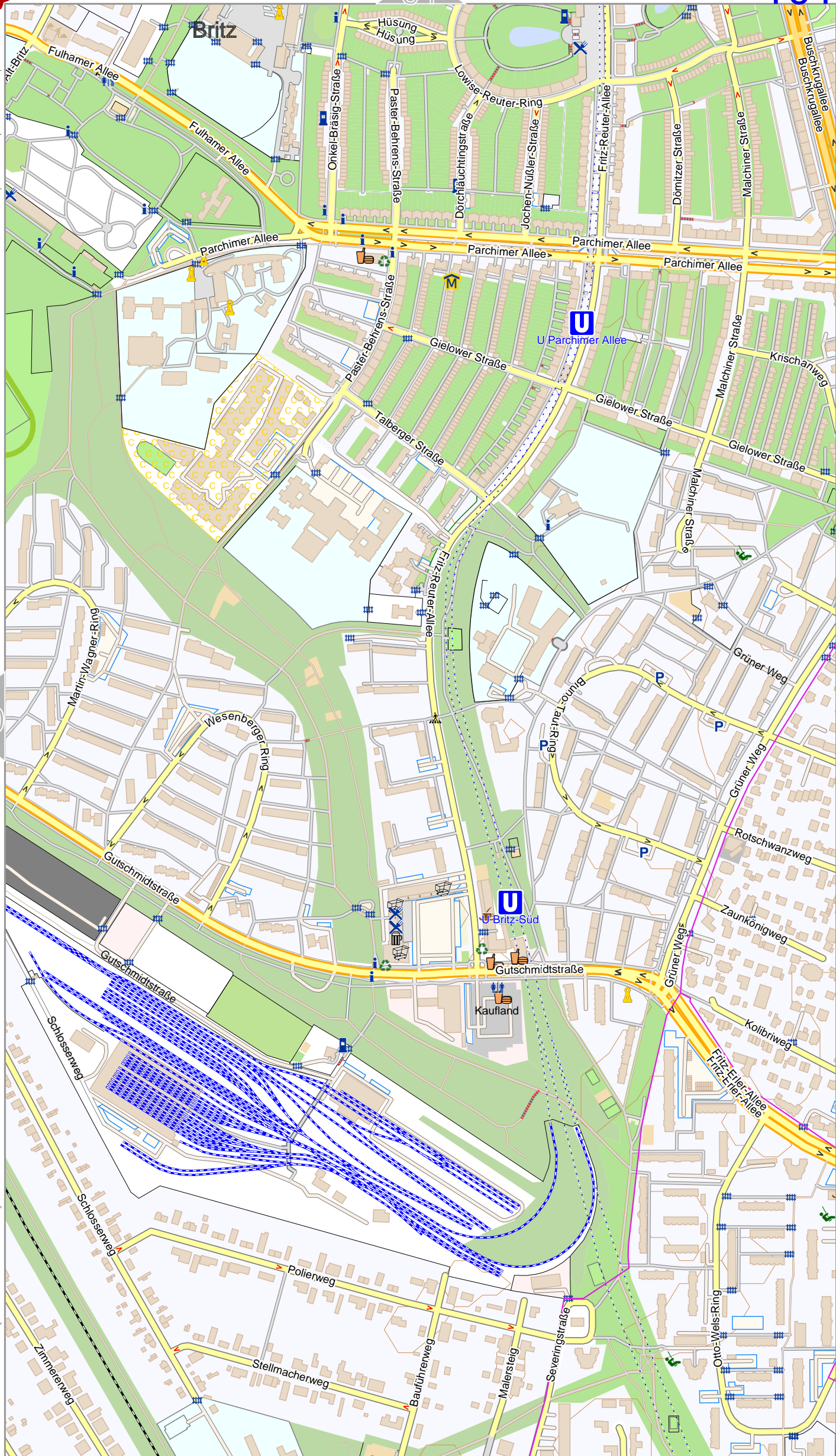
pdfmap_20240417_191735_Example_Map_13.3760_52.5161_246.pdf

Contour interval = 20m

Example_Map



Map data © OpenStreetMap contributors



lon 13.43820 lat 52.43106 [nom. scale = 1 / 6000]

0 100 m 300 m

Contour interval = 20m