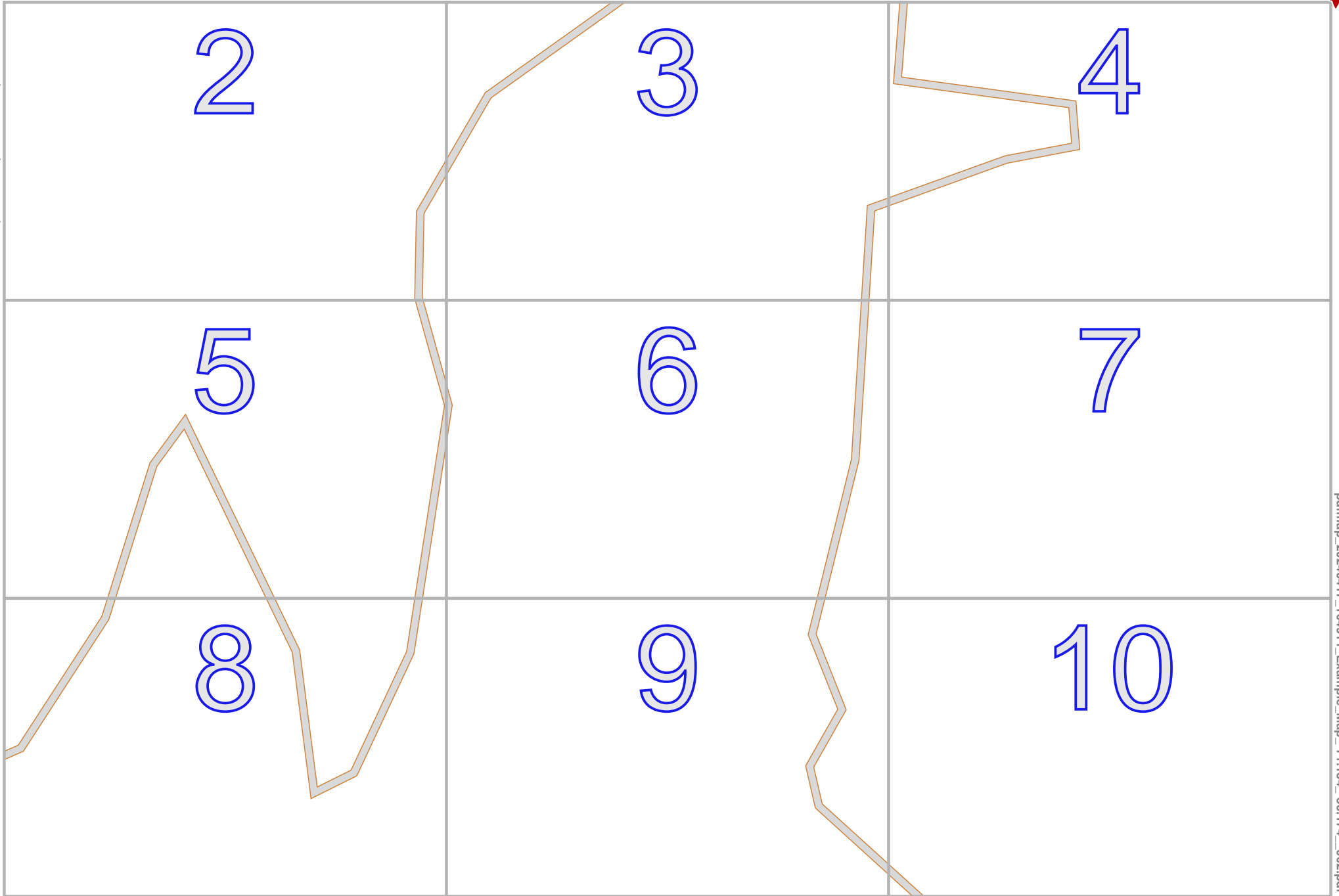


# Example\_Map

lon -71.13194 lat -33.17338



Map data © OpenStreetMap contributors



lon -71.13623 lat -33.17581  
[ nom. scale = 1 / 1500 ]

pdfmap\_20240417\_164911\_Example\_Map\_-71.134\_-33.174\_002.pdf



# Example\_Map

2

top

Map data © OpenStreetMap contributors

lon -71.13623 lat -33.17419 [ nom. scale = 1 / 500 ]

lon -71.13480 lat -33.17338

pdfmap\_20240417\_164911\_Example\_Map\_-71.134\_-33.174\_002.pdf

#

5

# UTM: 19 H easting 300.82 km northing 6327.38 km  
UTM-Grid-width = 20m



# Example\_Map

3

top

Map data © OpenStreetMap contributors

lon -71.13337 lat -33.17338

2

4

lon -71.13480 lat -33.17419 [ nom. scale = 1 / 500 ]

pdfmap\_20240417\_164911\_Example\_Map\_-71.134\_-33.174\_002.pdf

#

# UTM: 19 H easting 300.96 km northing 6327.38 km  
UTM-Grid-width = 20m

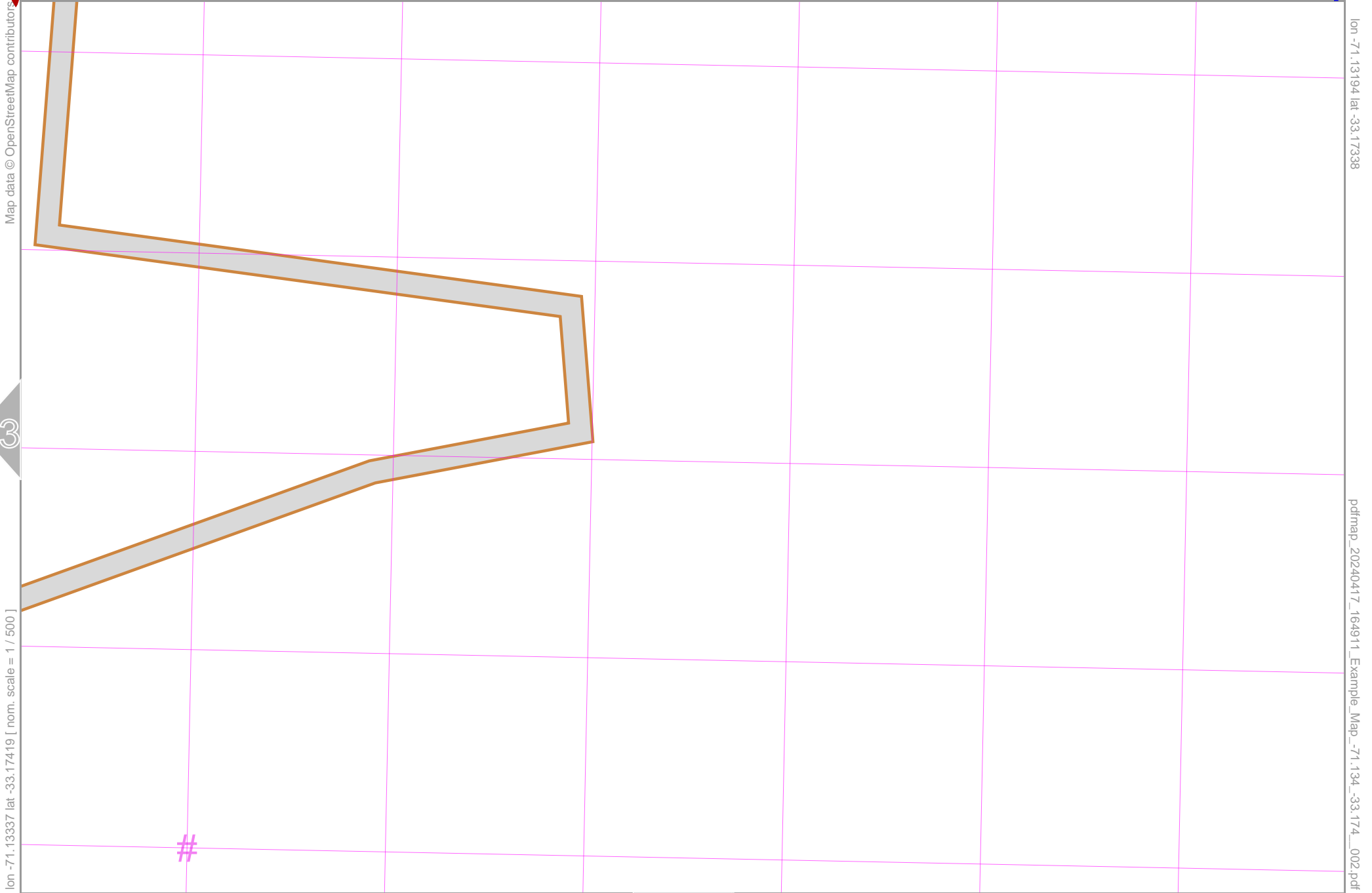
6



# Example\_Map

4

top



7

# UTM: 19 H easting 301.10 km northing 6327.38 km  
 UTM-Grid-width = 20m



# Example\_Map

Map data © OpenStreetMap contributors

lon -71.13623 lat -33.17500 [ nom. scale = 1 / 500 ]

# UTM: 19 H easting 300.82 km northing 6327.30 km  
UTM-Grid-width = 20m

2

5

lon -71.13480 lat -33.17419

pdfmap\_20240417\_164911\_Example\_Map\_-71.134\_-33.174\_002.pdf





# Example\_Map

top

6

3

Map data © OpenStreetMap contributors

lon -71.13337 lat -33.17419

5

7

lon -71.13480 lat -33.17500 [ nom. scale = 1 / 500 ]

pdfmap\_20240417\_164911\_Example\_Map\_-71.134\_-33.174\_002.pdf

#

# UTM: 19 H easting 300.96 northing 6327.30 km  
UTM-Grid-width = 20m

9



# Example\_Map

7 top

4

Map data © OpenStreetMap contributors

lon -71.13194 lat -33.17419



lon -71.13337 lat -33.17500 [ nom. scale = 1 / 500 ]

pdfmap\_20240417\_164911\_Example\_Map\_-71.134\_-33.174\_002.pdf

#

10

# UTM: 19 H easting 301.10 km northing 6327.30 km  
UTM-Grid-width = 20m



# Example\_Map

Map data © OpenStreetMap contributors

lon -71.13623 lat -33.17581 [ nom. scale = 1 / 500 ]

5

8

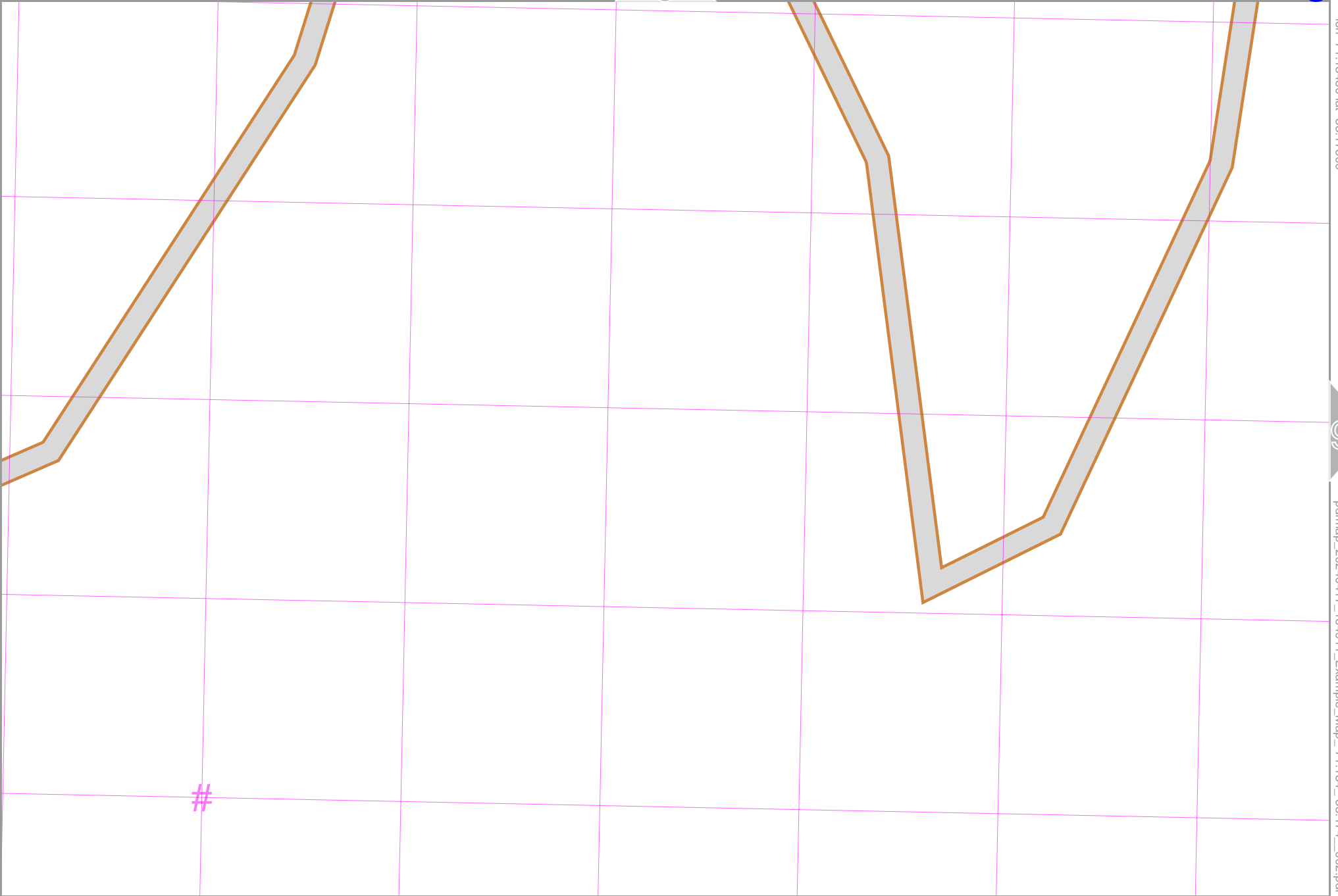
lon -71.13480 lat -33.17500

pdfmap\_20240417\_164911\_Example\_Map\_-71.134\_-33.174\_002.pdf

#

# UTM: 19 H easting 300.84 km northing 6327.20 km  
UTM-Grid-width = 20m

top







# Example\_Map

6

9

lon -71.13337 lat -33.17500

Map data © OpenStreetMap contributors

lon -71.13480 lat -33.17581 [ nom. scale = 1 / 500 ]

10

pdfmap\_20240417\_164911\_Example\_Map\_-71.134\_-33.174\_002.pdf

#

# UTM: 19 H easting 300.96 northing 6327.20 km  
UTM-Grid-width = 20m

top



Map data © OpenStreetMap contributors



lon -71.13337 lat -33.17581 [ nom. scale = 1 / 500 ]

lon -71.13194 lat -33.17500

pdfmap\_20240417\_164911\_Example\_Map\_-71.134\_-33.174\_002.pdf



#

# UTM: 19 H easting 301.10 km northing 6327.20 km  
UTM-Grid-width = 20m