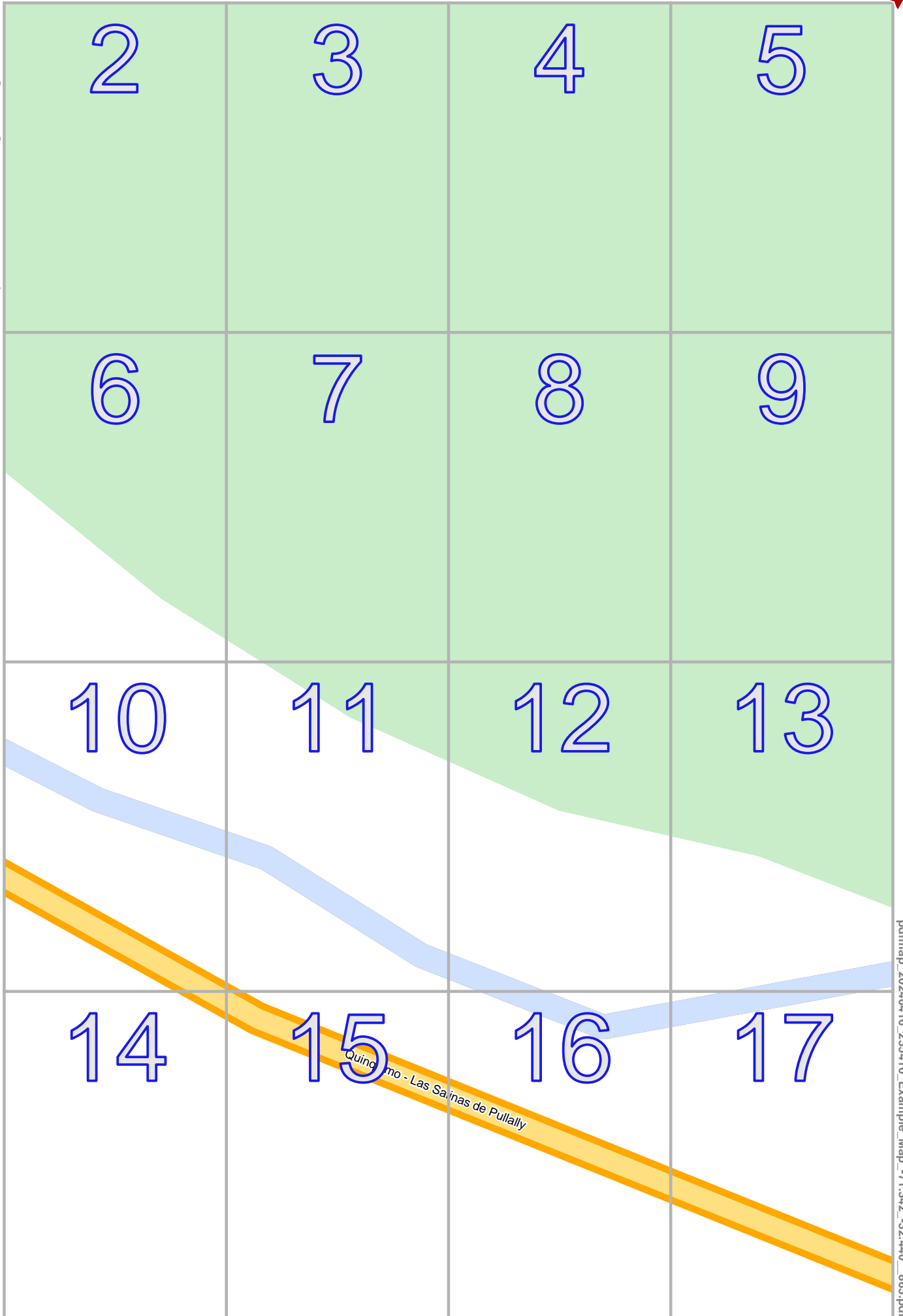


Example_Map

lon -71.34086 lat -32.43824





Map data CCBYSA2 fosm.org+osm.org contributors



pdfmap_20240416_235410_Example_Map_-71.342_-32.440_863.pdf

lon -71.34469 lat -32.44305
[nom. scale = 1 / 2000]






lon -71.34373 lat -32.43944 [norm. scale = 1 / 500]

pdfmap_20240416_235410_Example_Map_-71.342_-32.440_863.pdf

UTM: 19 H easting 279.66 km northing 6408.44 km
UTM-Grid-width = 20m



lon -71.34277 lat -32.43944 [nom. scale = 1 / 500]


Map data CCBYSA2 fosm.org+osm.org contributors

lon -71.34182 lat -32.43824

pdfmap_20240416_235410_Example_Map_-71.342_-32.440_863.pdf

UTM: 19 H easting 279.76 km northing 6408.44 km
UTM-Grid-width = 20m





Map data © OpenStreetMap contributors

lon -71.34086 lat -32.43824

4

lon -71.34182 lat -32.43944 [nom. scale = 1 / 500]

pdfmap_20240416_235410_Example_Map_-71.342_-32.440_863.pdf

UTM: 19 H easting 279.84 km northing 6408.44 km
UTM-Grid-width = 20m





Example_Map

2

6

top

Map data © OpenStreetMap contributors

lon: -71.34373 lat: -32.43944

7

[lon: -71.34469 lat: -32.44065 | nom. scale = 1 / 500]

pdfmap_20240416_235410_Example_Map_-71.342_-32.440_863.pdf

#

UTM: 19 H easting 279.58 km northing 6408.32 km
UTM-Grid-width = 20m

10



Example_Map

3

7

top

Map data © OpenStreetMap contributors

lon -71.34277 lat -32.43944

[lon -71.34373 lat -32.44065 | norm. scale = 1 / 500]

pdfmap_20240416_235410_Example_Map_-71.342_-32.440_863.pdf

#

UTM: 19 H easting 279.68 km northing 6408.32 km
UTM-Grid-width = 20m

11

www.milvusmap.eu





Example_Map

4

8

top

Map data © OpenStreetMap contributors

lon -71.34182 lat -32.43944

7



lon -71.34277 lat -32.44065 [norm. scale = 1 / 500]

pdfmap_20240416_235410_Example_Map_-71.342_-32.440_863.pdf

#

UTM: 19 H easting 279.76 km northing 6408.32 km
UTM-Grid-width = 20m

12



www.milvusmap.eu





Map data © OpenStreetMap contributors


lon -71.34086 lat -32.43944

[lon -71.34182 lat -32.44065 | norm. scale = 1 / 500]

pdfmap_20240416_235410_Example_Map_-71.342_-32.440_863.pdf

#

UTM: 19 H easting 279.86 km northing 6408.32 km
UTM-Grid-width = 20m





Example_Map

7

11

top

Map data © OpenStreetMap contributors

lon -71.34277 lat -32.44065

10

12

[lon -71.34373 lat -32.44185 | norm. scale = 1 / 500]

pdfmap_20240416_235410_Example_Map_-71.342_-32.440_863.pdf

#

UTM: 19 H easting 279.68 km northing 6408.18 km
UTM-Grid-width = 20m

15



Example_Map

8

12

top

Map data © OpenStreetMap contributors

lon: -71.34182 lat: -32.44065

11

13

[lon: -71.34277 lat: -32.44185 | nom. scale = 1 / 500]

pdfmap_20240416_235410_Example_Map_-71.342_-32.440_863.pdf

#

UTM: 19 H easting 279.76 km northing 6408.18 km
UTM-Grid-width = 20m

16



Map data © OpenStreetMap contributors

lon -71.34086 lat -32.44065

12

lon -71.34182 lat -32.44185 [norm. scale = 1 / 500]

pdfmap_20240416_235410_Example_Map_-71.342_-32.440_863.pdf

#

UTM: 19 H easting 279.86 km northing 6408.18 km
UTM-Grid-width = 20m

17



Example_Map

10

14

lon -71.34373 lat -32.44185

Map data © OpenStreetMap contributors

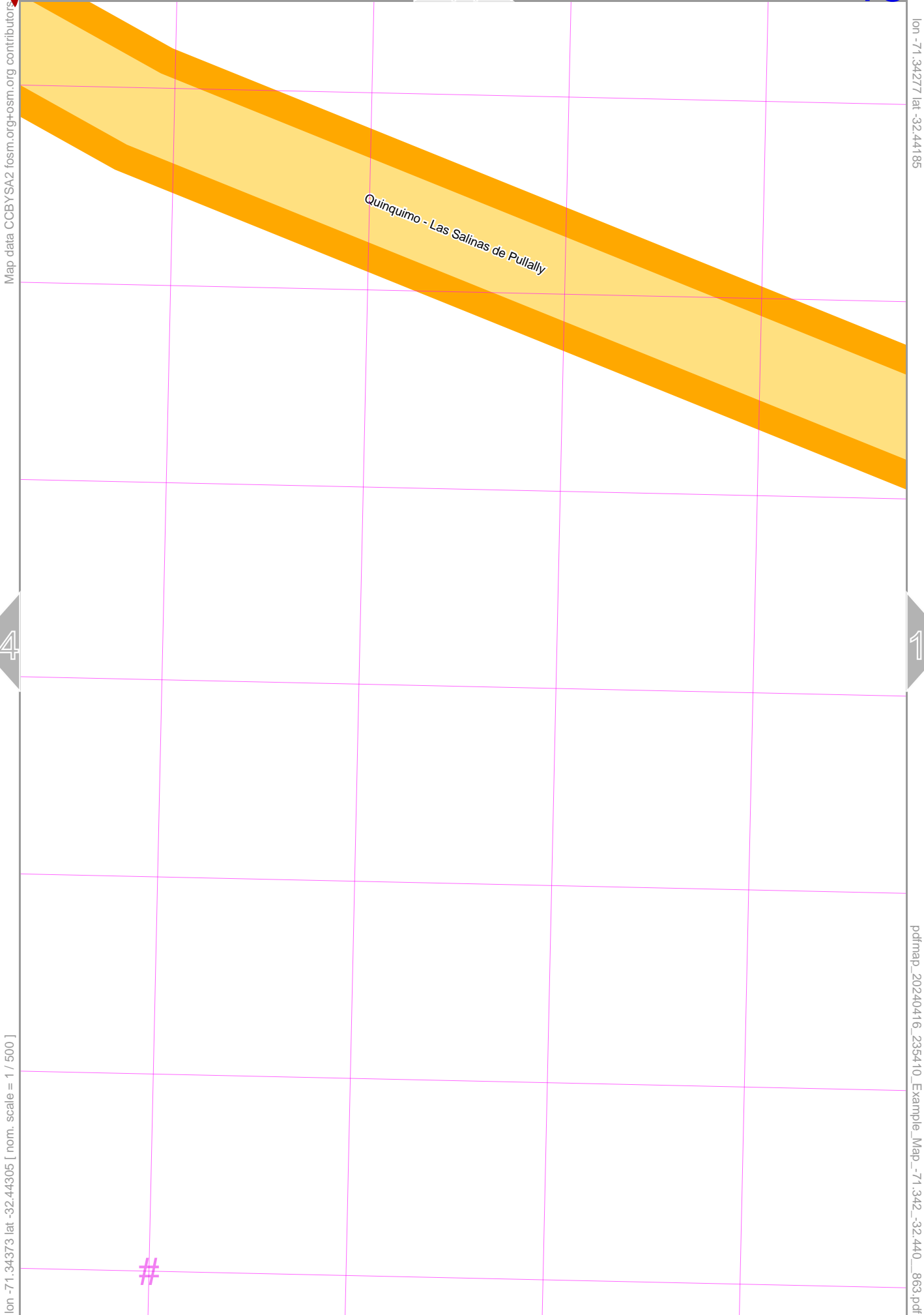
lon -71.34469 lat -32.44305 [norm. scale = 1 / 500]

15

pdfmap_20240416_235410.Example_Map_-71.342_-32.440_863.pdf

#

UTM: 19 H easting 279.58 km northing 6408.04 km
UTM-Grid-width = 20m



UTM: 19 H easting 279.68 km northing 6408.04 km
 UTM-Grid-width = 20m



Map data CCBYSA2 fosm.org+osm.org contributors

lon -71.34182 lat -32.44185

15

17

Quinquimo - Las Salinas de Pullally

lon -71.34277 lat -32.44305 [norm. scale = 1 / 500]

pdfmap_20240416_235410_Example_Map_-71.342_-32.440_863.pdf

#



Map data © OpenStreetMap contributors

lon -71.34086 lat -32.44185

16

lon -71.34182 lat -32.44305 [nom. scale = 1 / 500]

pdfmap_20240416_235410_Example_Map_-71.342_-32.440_863.pdf

Quinquimo - Las Salinas de Pullally