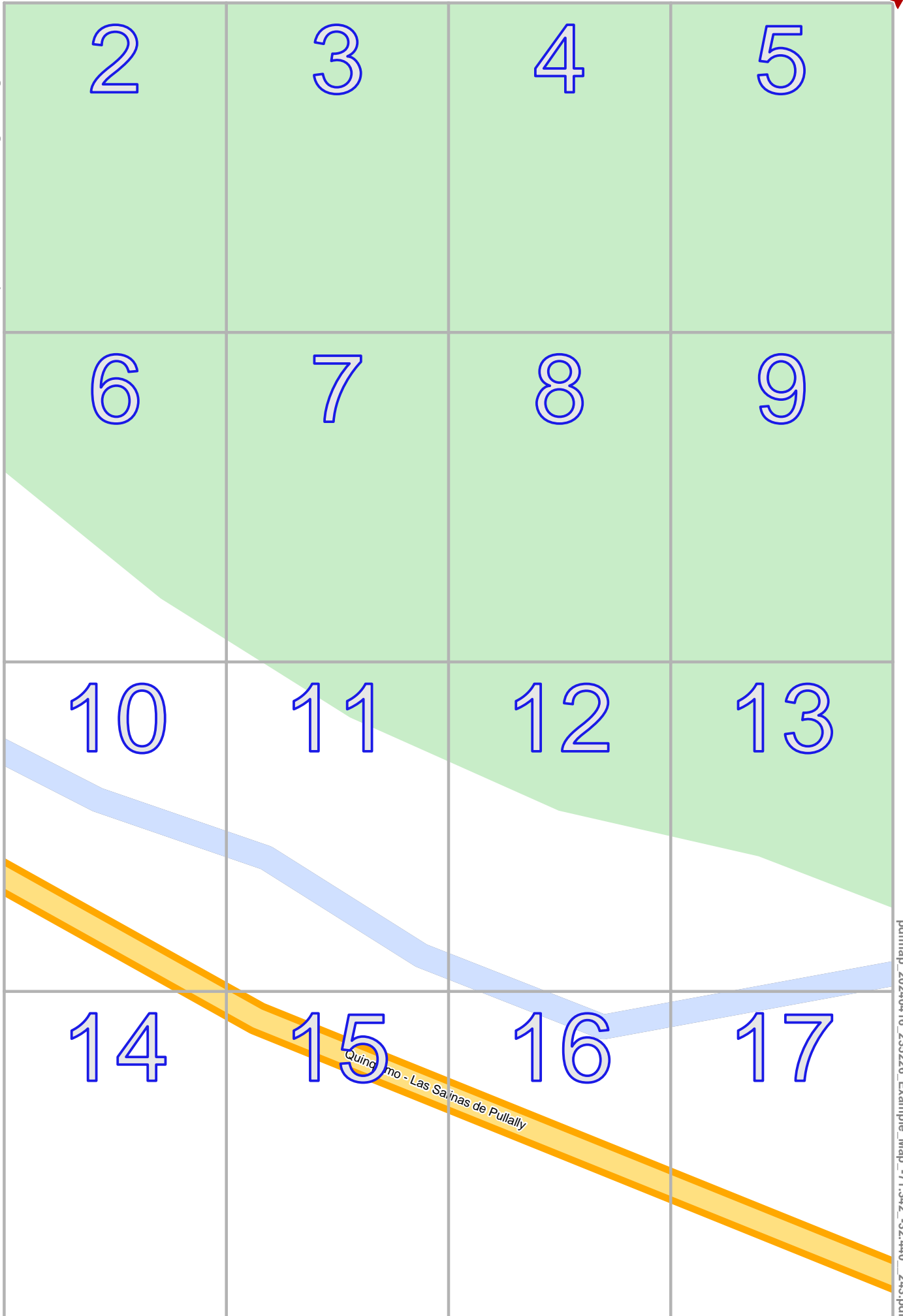


# Example\_Map

lon -71.34086 lat -32.43824




Map data CCBYSA2 fosm.org+osm.org contributors




pdfmap\_20240416\_235226\_Example\_Map\_-71.342\_-32.440\_243.pdf

lon -71.34469 lat -32.44305  
[ nom. scale = 1 / 2000 ]



# UTM: 19 H easting 279.58 km northing 6408.44 km  
 UTM-Grid-width = 20m



# UTM: 19 H easting 279.66 km northing 6408.44 km  
 UTM-Grid-width = 20m

7



Map data © OpenStreetMap contributors

lon: -71.34182 lat: -32.43824




lon: -71.34277 lat: -32.43944 [ nom. scale = 1 / 500 ]

pdfmap\_20240416\_235226\_Example\_Map\_-71.342\_-32.440\_243.pdf



# UTM: 19 H easting 279.76 km northing 6408.44 km  
UTM-Grid-width = 20m





lon -71.34182 lat -32.43944 [ nom. scale = 1 / 500 ]

pdfmap\_20240416\_235226\_Example\_Map\_-71.342\_-32.440\_243.pdf

# UTM: 19 H easting 279.84 km northing 6408.44 km  
UTM-Grid-width = 20m





# Example\_Map

2

6

top

Map data © OpenStreetMap contributors

lon -71.34373 lat -32.43944

7

[ lon -71.34469 lat -32.44065 | nom. scale = 1 / 500 ]

pdfmap\_20240416\_235226\_Example\_Map\_-71.342\_-32.440\_243.pdf

#

# UTM: 19 H easting 279.58 km northing 6408.32 km  
UTM-Grid-width = 20m

10



# Example\_Map

3

7

top

Map data © OpenStreetMap contributors

lon -71.34277 lat -32.43944

[ lon -71.34373 lat -32.44065 | norm. scale = 1 / 500 ]

pdfmap\_20240416\_235226\_Example\_Map\_-71.342\_-32.440\_243.pdf

#

# UTM: 19 H easting 279.68 km northing 6408.32 km  
UTM-Grid-width = 20m

11

[www.milvusmap.eu](http://www.milvusmap.eu)





# Example\_Map

4

8

top

Map data © OpenStreetMap contributors

lon -71.34182 lat -32.43944

7



[ lon -71.34277 lat -32.44065 | norm. scale = 1 / 500 ]

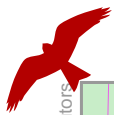
pdfmap\_20240416\_235226\_Example\_Map\_-71.342\_-32.440\_243.pdf

#

# UTM: 19 H easting 279.76 km northing 6408.32 km  
UTM-Grid-width = 20m

12





Map data © OpenStreetMap contributors

lon -71.34086 lat -32.43944

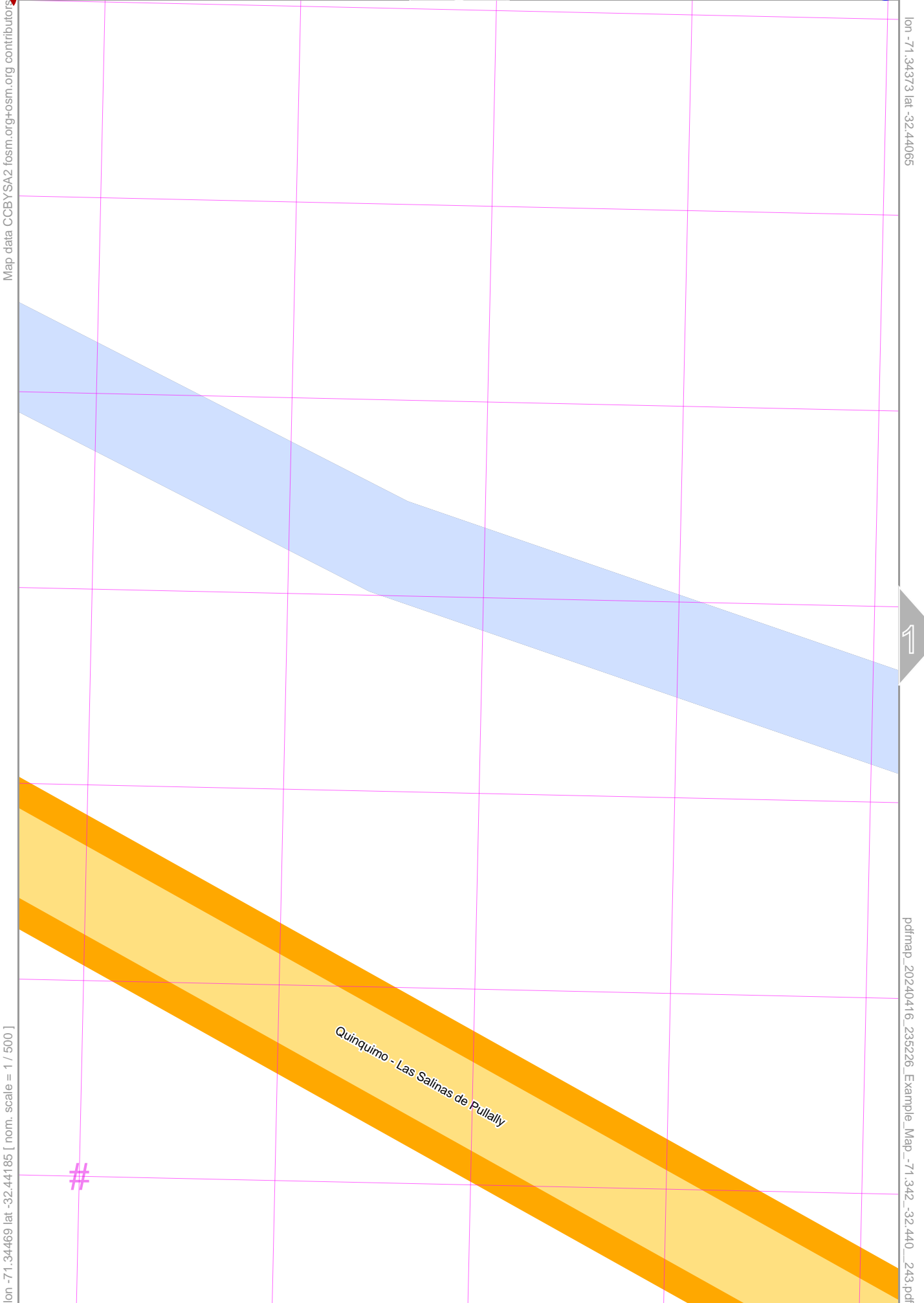


lon -71.34182 lat -32.44065 [ norm. scale = 1 / 500 ]

pdfmap\_20240416\_235226\_Example\_Map\_-71.342\_-32.440\_243.pdf

#

# UTM: 19 H easting 279.86 km northing 6408.32 km  
UTM-Grid-width = 20m





# Example\_Map

7

11

lon -71.34277 lat -32.44065

Map data CCBYSA2 fosm.org+osm.org contributors

10

12

lon -71.34373 lat -32.44185 [ nom. scale = 1 / 500 ]

pdfmap\_20240416\_235226\_Example\_Map\_-71.342\_-32.440\_243.pdf

#

# UTM: 19 H easting 279.68 km northing 6408.18 km  
UTM-Grid-width = 20m

15



# Example\_Map

8

12

lon -71.34182 lat -32.44065

Map data CCBYSA2 fasm.org+osm.org contributors

11

13

lon -71.34277 lat -32.44185 [ norm. scale = 1 / 500 ]

pdfmap\_20240416\_235226\_Example\_Map\_-71.342\_-32.440\_243.pdf

#

# UTM: 19 H easting 279.76 km northing 6408.18 km  
UTM-Grid-width = 20m

16

top





# Example\_Map

10

14

lon -71.34373 lat -32.44185

Map data © OpenStreetMap contributors

[ lon -71.34469 lat -32.44305 | norm. scale = 1 / 500 ]

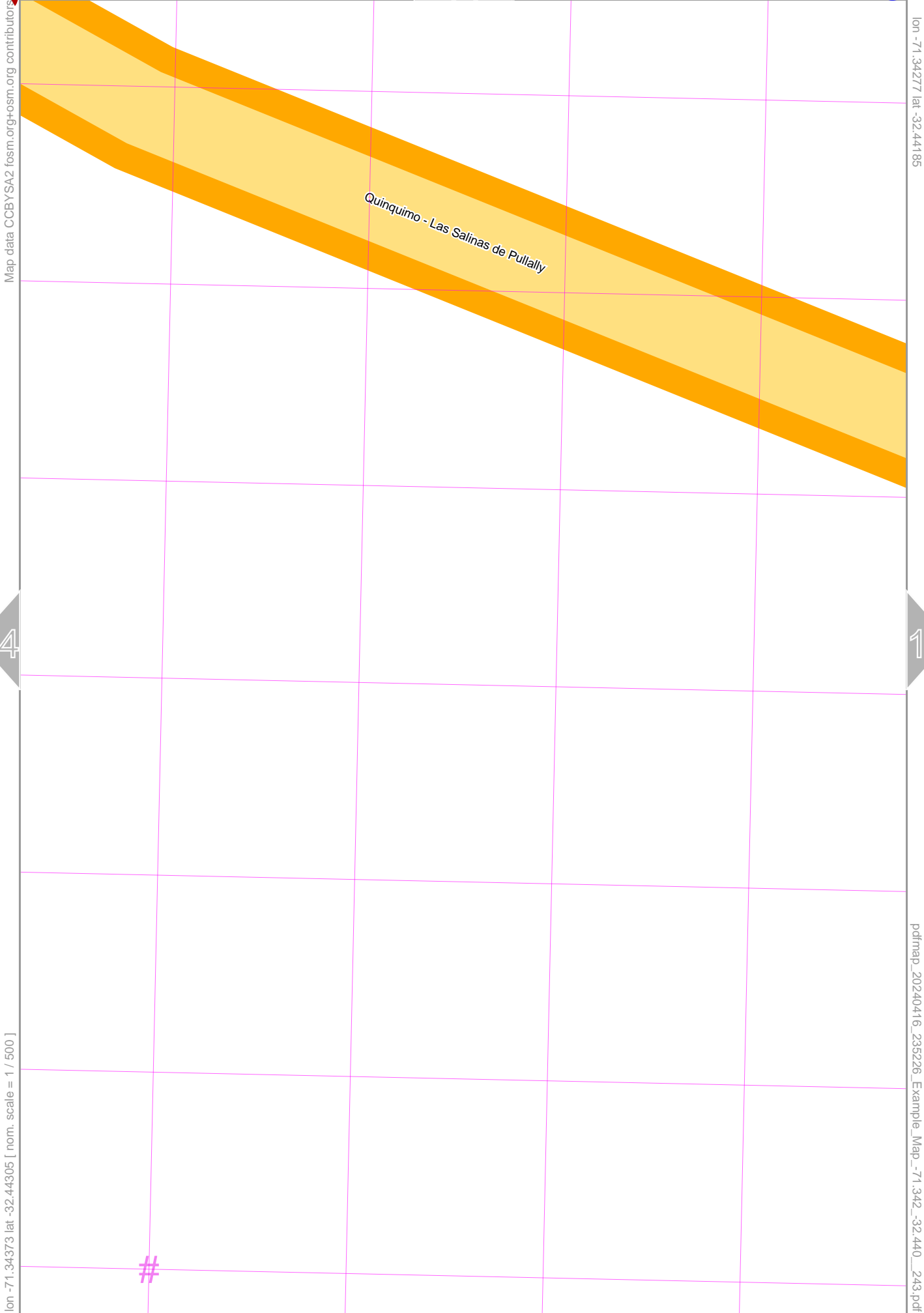
15

pdfmap\_20240416\_235226\_Example\_Map\_-71.342\_-32.440\_243.pdf

#

# UTM: 19 H easting 279.58 km northing 6408.04 km  
UTM-Grid-width = 20m

top



# UTM: 19 H easting 279.68 km northing 6408.04 km  
 UTM-Grid-width = 20m



Map data CCBYSA2 fosm.org+osm.org contributors

lon -71.34182 lat -32.44185

Quinquimo - Las Salinas de Pullally

lon -71.34277 lat -32.44305 [ norm. scale = 1 / 500 ]

pdfmap\_20240416\_235226\_Example\_Map\_-71.342\_-32.440\_243.pdf

#





Map data © OpenStreetMap contributors

lon -71.34086 lat -32.44185

16

lon -71.34182 lat -32.44305 [ nom. scale = 1 / 500 ]

pdfmap\_20240416\_235226\_Example\_Map\_-71.342\_-32.440\_243.pdf

Quinquimo - Las Salinas de Pullally