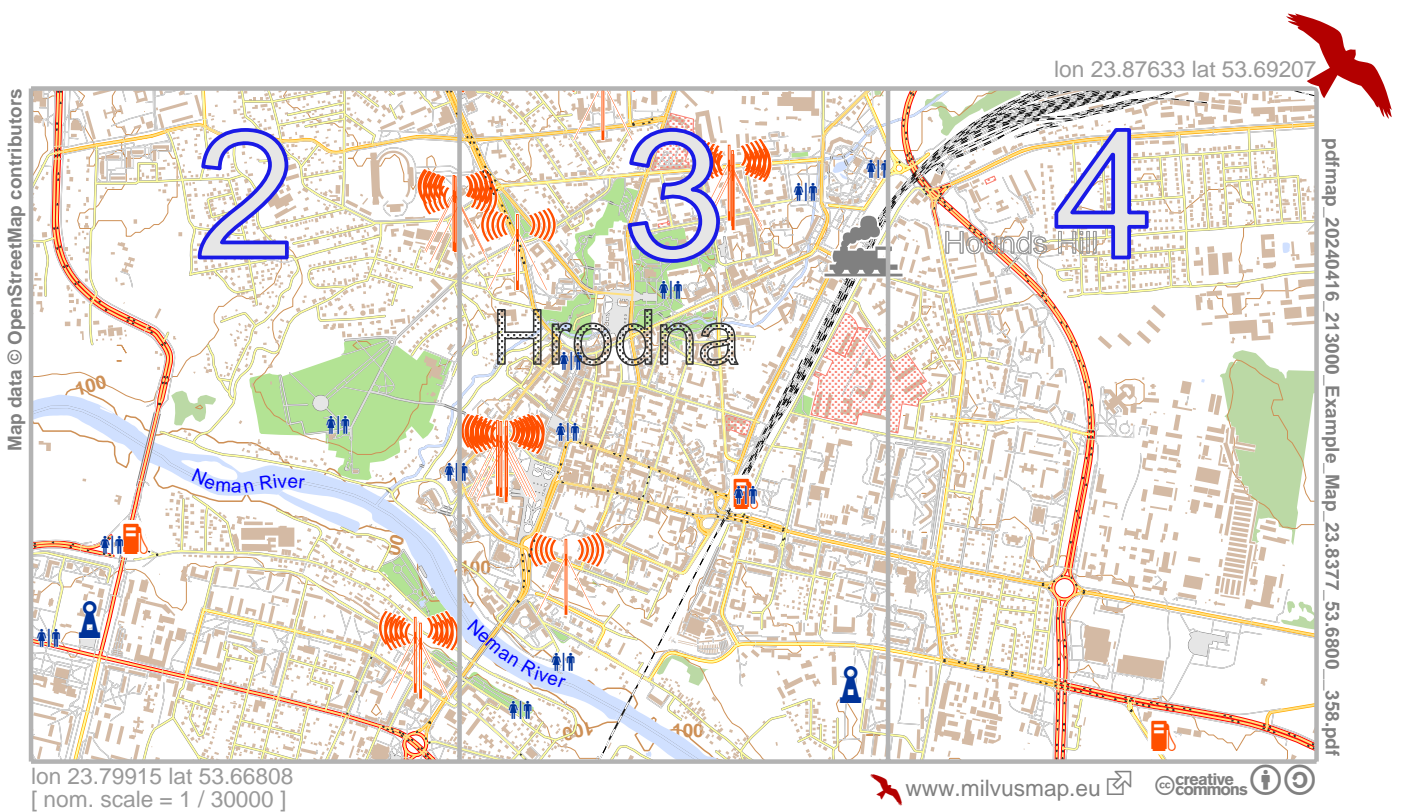


Example_Map



Example_Map



Map data © OpenStreetMap contributors

lon 23.82487 lat 53.68207



lon 23.79915 lat 53.66808 [nom. scale = 1 / 100000]

pdfmap_20240416_213000_Example_Map_23.8377_53.6800_358.pdf

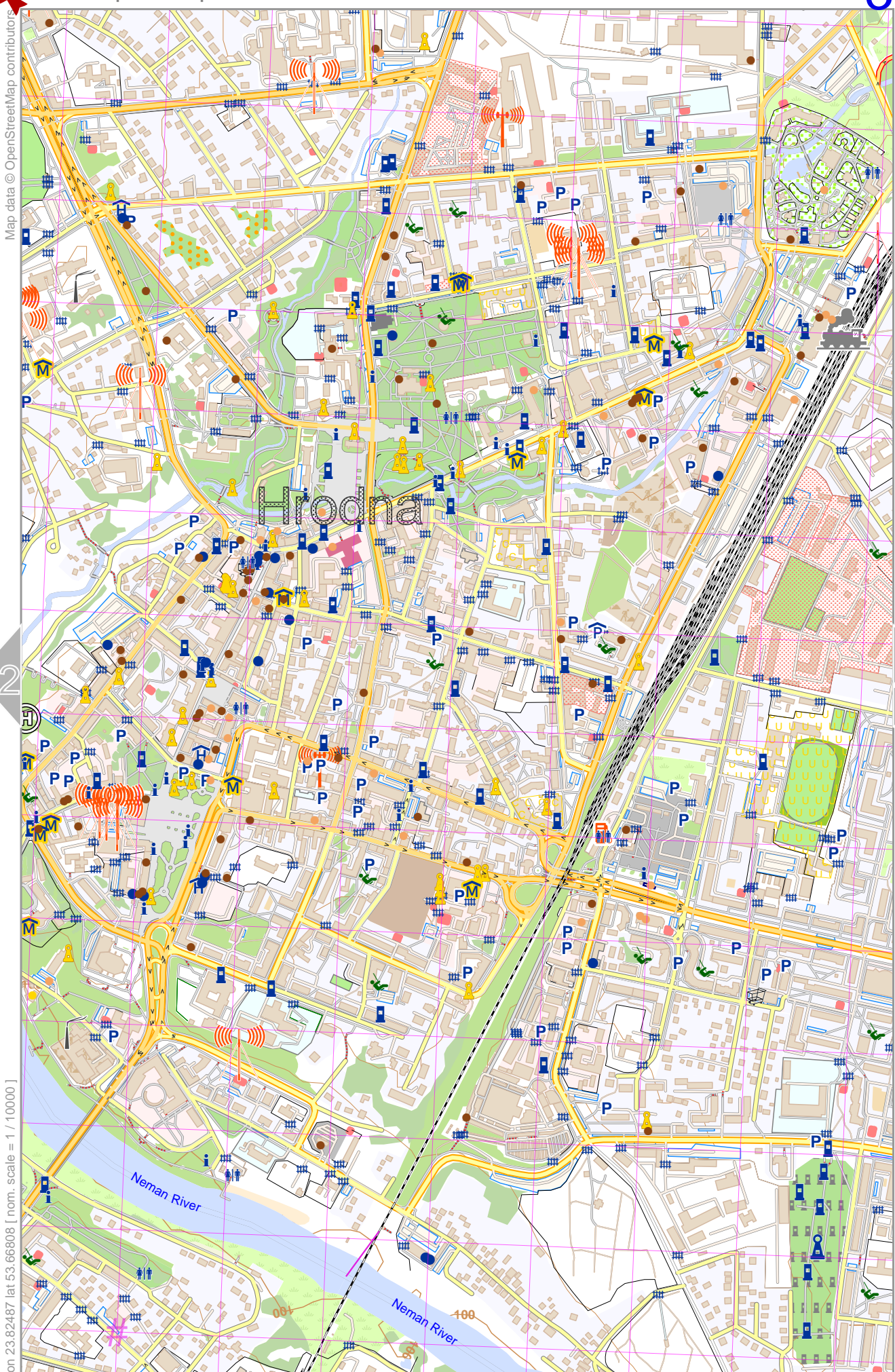
UTM: 34 U easting 685.00 km northing 5950.40 km
 UTM-Grid-width = 200m
 Contour interval = 20m

Example_Map



Map data © OpenStreetMap contributors

lon 23.85060 lat 53.69207



lon 23.82487 lat 53.66808 [nom. scale = 1 / 10000]

UTM: 34 U easting 686.80 km northing 5950.40 km

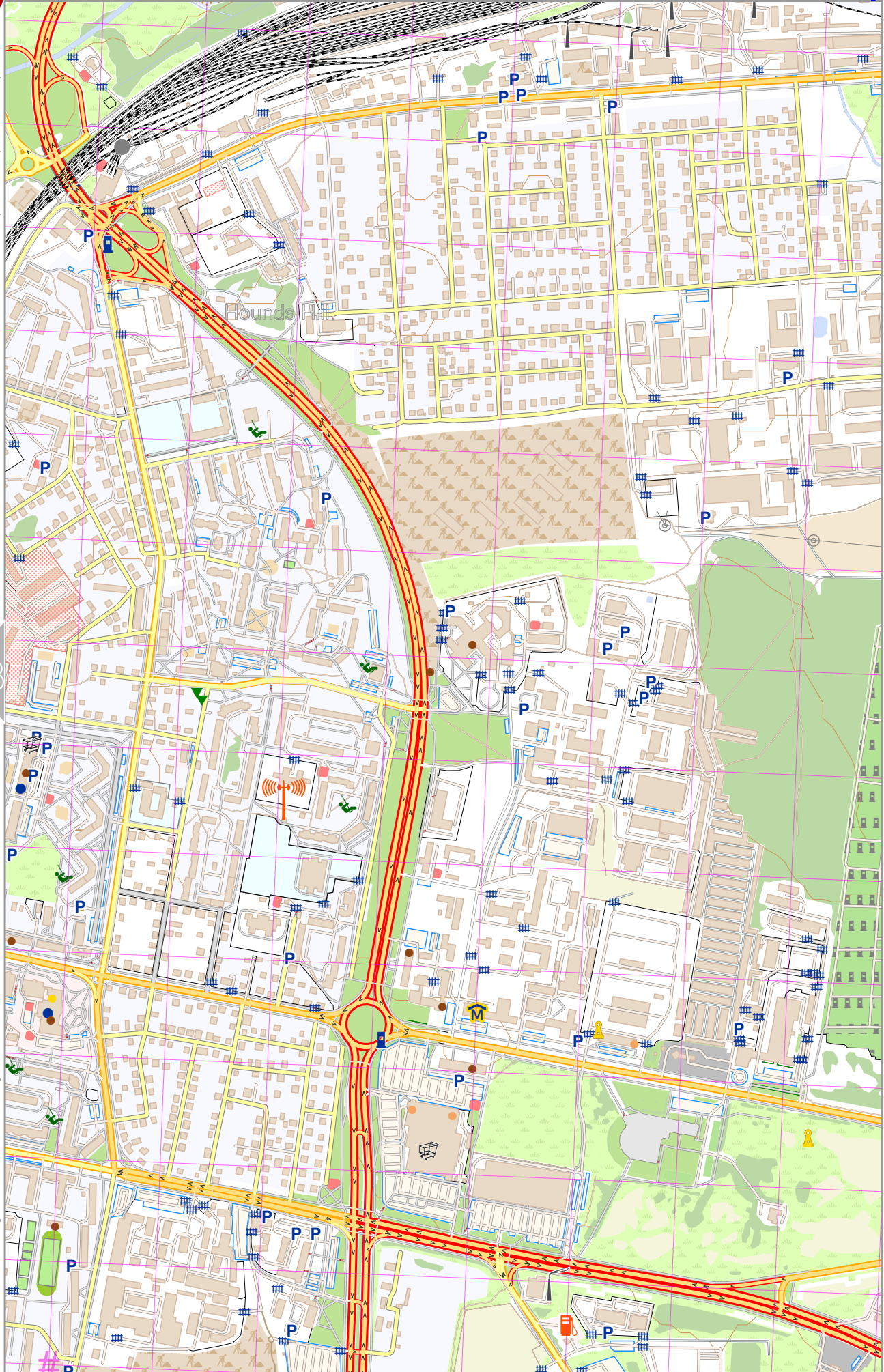
UTM-Grid-width = 200m
Contour interval = 20m

Example_Map



Map data © OpenStreetMap contributors

lon 23.87633 lat 53.69207



lon 23.85060 lat 53.66808 [nom. scale = 1 / 10000]

pdfmap_20240416_213000_Example_Map_23.8377_53.6800_358.pdf

UTM: 34 U easting 688.40 km northing 5950.40 km

UTM-Grid-width = 200m
Contour interval = 20m