

Example_Map

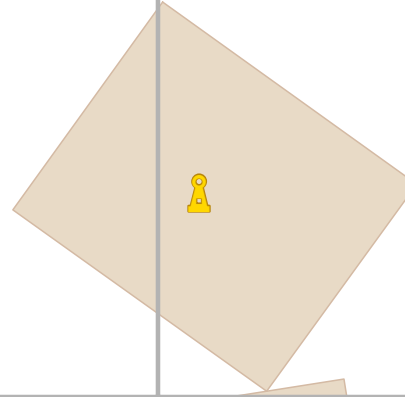
lon -75.10799 lat 40.16716



Map data © OpenStreetMap contributors

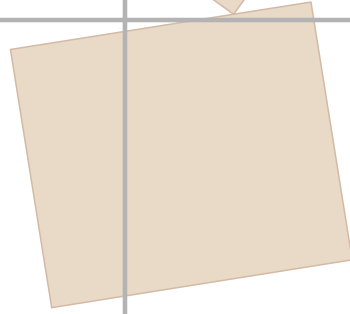
2

3



4

5



pdfmap_20240415_061452_Example_Map_-75.108_40.1669_297.pdf

lon -75.10862 lat 40.16684
[nom. scale = 1 / 200]



Example_Map

2

top

Map data © OpenStreetMap contributors

lon -75.10862 lat 40.16700 [nom. scale = 1 / 100]


lon -75.10830 lat 40.16716

pdfmap_20240415_061452_Example_Map_-75.108_40.1669_297.pdf

#

4

UTM: 18 T easting 490.76 km northing 4446.30 km
UTM-Grid-width = 20m





Example_Map

3

top

Map data © OpenStreetMap contributors

2

lon -75.10830 lat 40.16700 [nom. scale = 1 / 100]



#

Pennyback Creek

lon -75.10799 lat 40.16716

pdfmap_20240415_061452_Example_Map_-75.108_40.1669_297.pdf

UTM: 18 T easting 490.78 km northing 4446.30 km
UTM-Grid-width = 20m

5



Example_Map

#



4

top

Map data © OpenStreetMap contributors

lon -75.10862 lat 40.16684 [nom. scale = 1 / 100]

lon -75.10830 lat 40.16700

5

pdfmap_20240415_061452_Example_Map_-75.108_40.1669_297.pdf

UTM: 18 T easting 490.76 km northing 4446.30 km
UTM-Grid-width = 20m



Example_Map

Map data © OpenStreetMap contributors



lon -75.10830 lat 40.16684 [nom. scale = 1 / 100]

lon -75.10799 lat 40.16700

pdfmap_20240415_061452_Example_Map_-75.108_40.1669_297.pdf

UTM: 18 T easting 490.78 km northing 4446.30 km
UTM-Grid-width = 20m