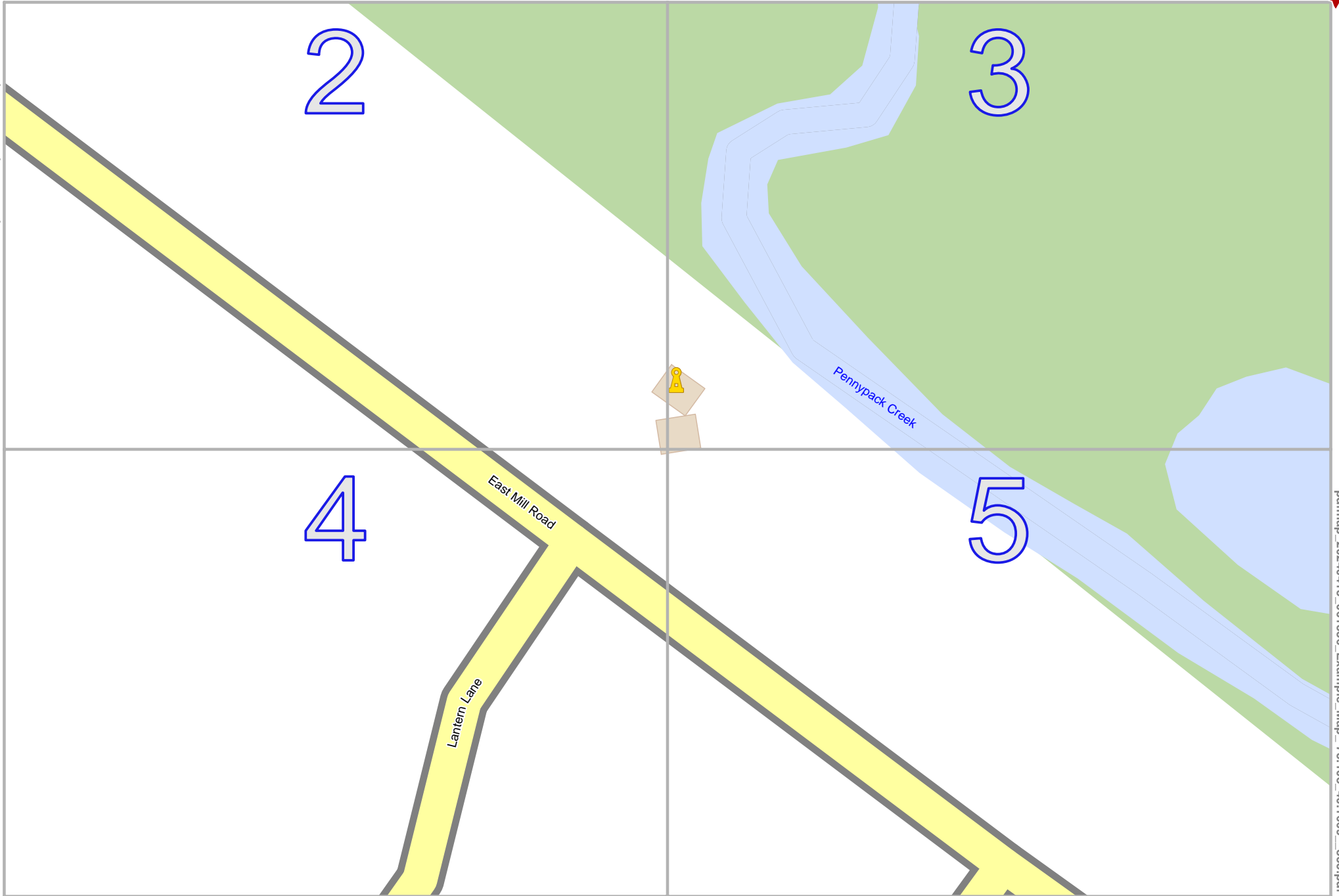


Example_Map

lon -75.10674 lat 40.16775



Map data © OpenStreetMap contributors



pdfmap_20240415_061336_Example_Map_-75.108_40.1669_835.pdf

lon -75.10988 lat 40.16613
[nom. scale = 1 / 1000]



Map data © OpenStreetMap contributors

lon -75.10988 lat 40.16694 [nom. scale = 1 / 500]

lon -75.10831 lat 40.16775

pdfmap_20240415_061336_Example_Map_-75.108_40.1669_835.pdf

East Mill Road

#

4

3

UTM: 18 T easting 490.66 km northing 4446.30 km
UTM-Grid-width = 20m



Example_Map

3

top

Map data © OpenStreetMap contributors

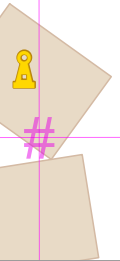
lon -75.10674 lat 40.16775

2

Pennypeck Creek

lon -75.10831 lat 40.16694 [nom. scale = 1 / 500]

pdfmap_20240415_061336_Example_Map_-75.108_40.1669_835.pdf



UTM: 18 T easting 490.78 km northing 4446.30 km
UTM-Grid-width = 20m

5



Example_Map

Map data © OpenStreetMap contributors

lon -75.10988 lat 40.16613 [nom. scale = 1 / 500]

2

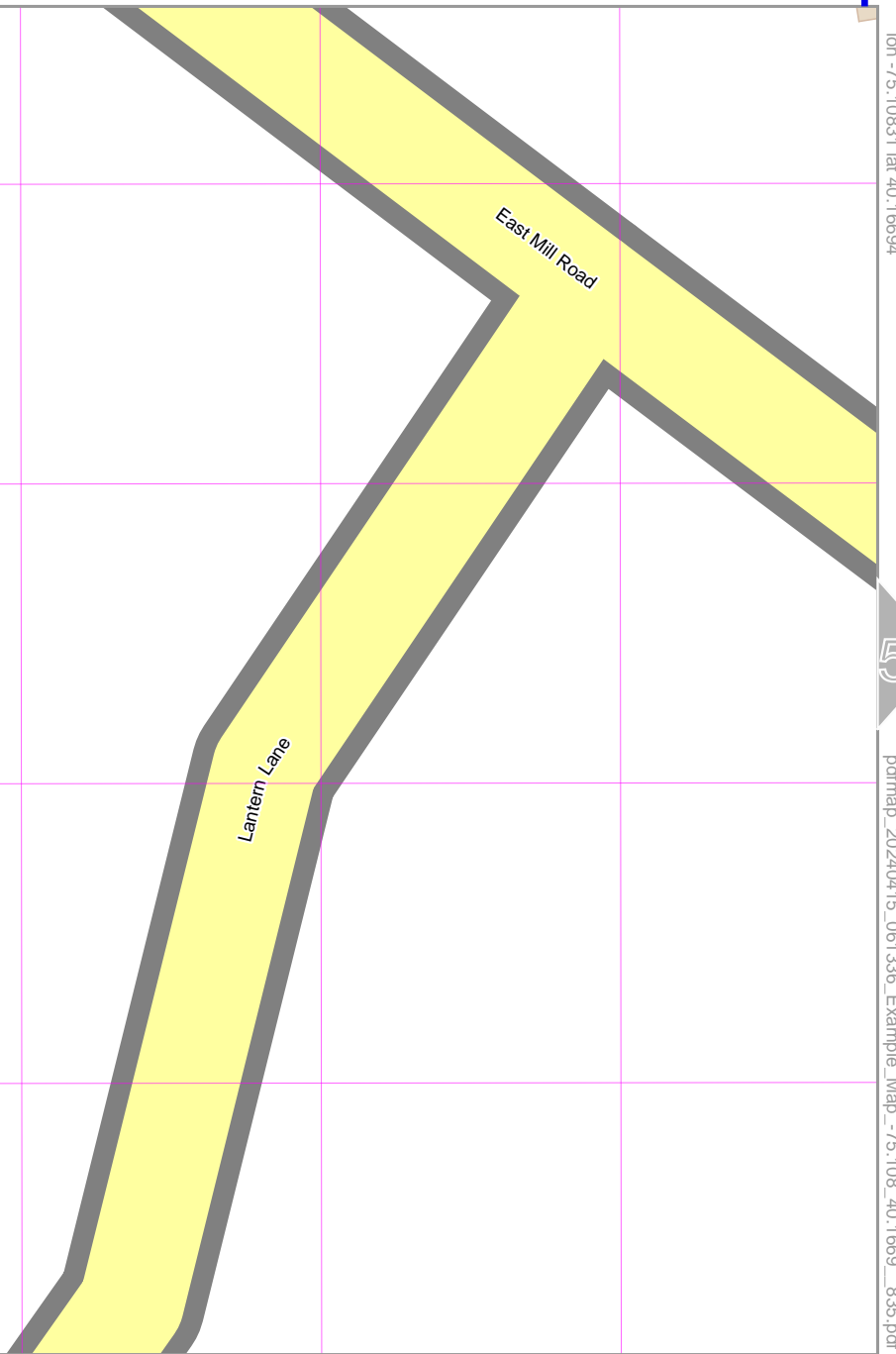
4

lon -75.10831 lat 40.16694

5

pdfmap_20240415_061336_Example_Map_-75.108_40.1669_835.pdf

#



UTM: 18 T easting 490.66 km northing 4446.22 km
UTM-Grid-width = 20m



Map data © OpenStreetMap contributors

lon -75.10831 lat 40.16613 [nom. scale = 1 / 500]

lon -75.10674 lat 40.16694

pdfmap_20240415_061336_Example_Map_-75.108_40.1669_835.pdf

3

5

4

#

East Mill Road

Pennypack Creek

UTM: 18 T easting 490.78 km northing 4446.22 km
UTM-Grid-width = 20m