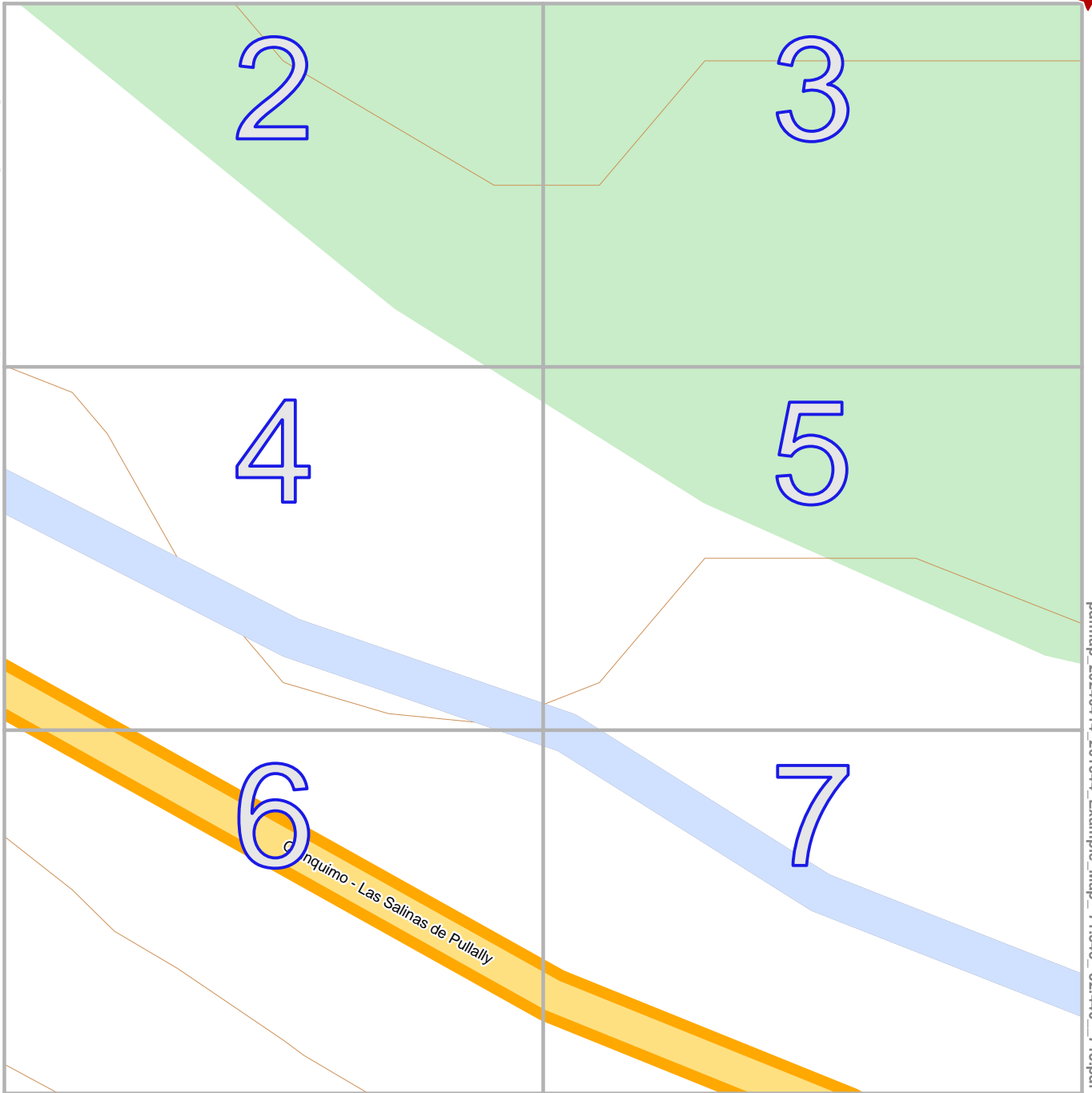


Example_Map

lon -71.34220 lat -32.43973



Map data CCBYSA2 fosm.org+osm.org contributors



pdfmap_20240414_201544_Example_Map_-71.343_-32.440_713.pdf


lon -71.34504 lat -32.44217
[nom. scale = 1 / 1500]



Example_Map

2

top



UTM: 19 H easting 279.54 km northing 6408.32 km
 UTM-Grid-width = 20m
 Contour interval = 15m



Example_Map

3

top

Map data © OpenStreetMap contributors

lon -71.34362 lat -32.44054 [nom. scale = 1 / 500]

lon -71.34220 lat -32.43973

pdfmap_20240414_201544_Example_Map_-71.343_-32.440_713.pdf

2

5


#

UTM: 19 H easting 279.68 km northing 6408.32 km
UTM-Grid-width = 20m
Contour interval = 15m



Example_Map

top



2

4

5

6

UTM: 19 H easting 279.56 km northing 6408.24 km
 UTM-Grid-width = 20m
 Contour interval = 15m



Example_Map

top

5

3

Map data CCBYSA2 foscsm.org+osm.org contributors

lon -71.34220 lat -32.44054

4


pdfmap_20240414_201544_Example_Map_-71.343_-32.440_713.pdf

lon -71.34362 lat -32.44136 [nom. scale = 1 / 500]

#

7

UTM: 19 H easting 279.68 km northing 6408.24 km
UTM-Grid-width = 20m
Contour interval = 15m





Map data © OpenStreetMap contributors

lon -71.34504 lat -32.44217 [nom. scale = 1 / 500]

lon -71.34362 lat -32.44136

pdfmap_20240414_201544_Example_Map_-71.343_-32.440_713.pdf

Quinquimo - Las Salinas de Pullally

#

UTM: 19 H easting 279.56 km northing 6408.14 km
UTM-Grid-width = 20m
Contour interval = 15m




Example_Map

5

7

top



UTM: 19 H easting 279.68 km northing 6408.14 km
 UTM-Grid-width = 20m
 Contour interval = 15m