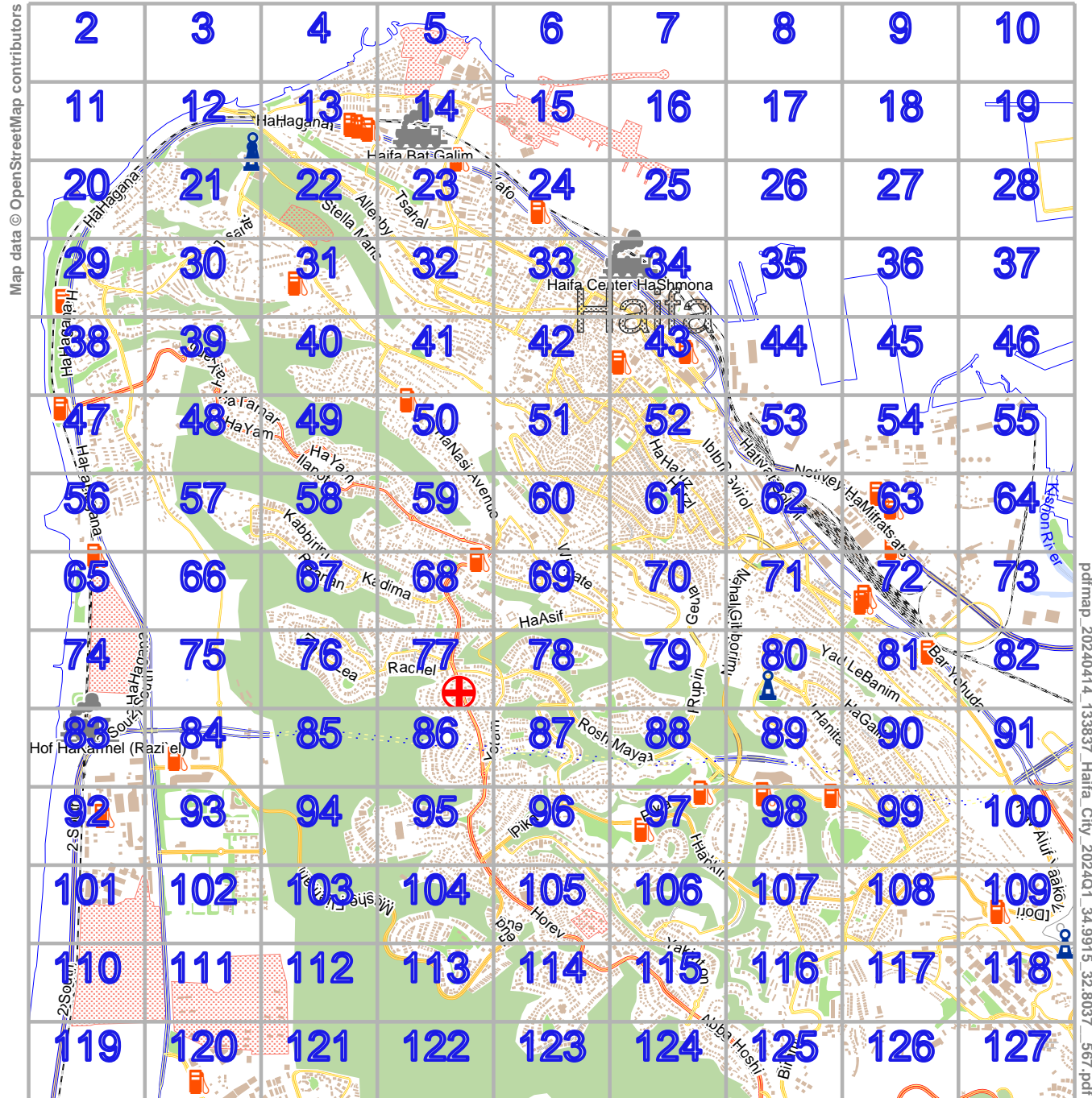


# Haifa\_City\_2024Q1

lon 35.03008 lat 32.83785



lon 34.95311 lat 32.76968  
[ nom. scale = 1 / 42000 ]

Map data © OpenStreetMap contributors

lon 34.95311 lat 32.83298 [ nom. scale = 1 / 3000 ]

lon 34.96166 lat 32.83785

sd/mmap\_20240414\_133837\_Haifa\_City\_2024Q1\_34.9915\_32.8037\_567.pdf

# UTM: 36 S easting 682.90 km northing 3634.50 km  
UTM-Grid-width = 100m



Map data © OpenStreetMap contributors

lon 34.97021 lat 32.83785

2

4

lon 34.96166 lat 32.83298 [ nom. scale = 1 / 3000 ]

lon 34.97021 lat 32.83785

#

# UTM: 36 S easting 683.70 km northing 3634.50 km  
UTM-Grid-width = 100m

12

Map data © OpenStreetMap contributors

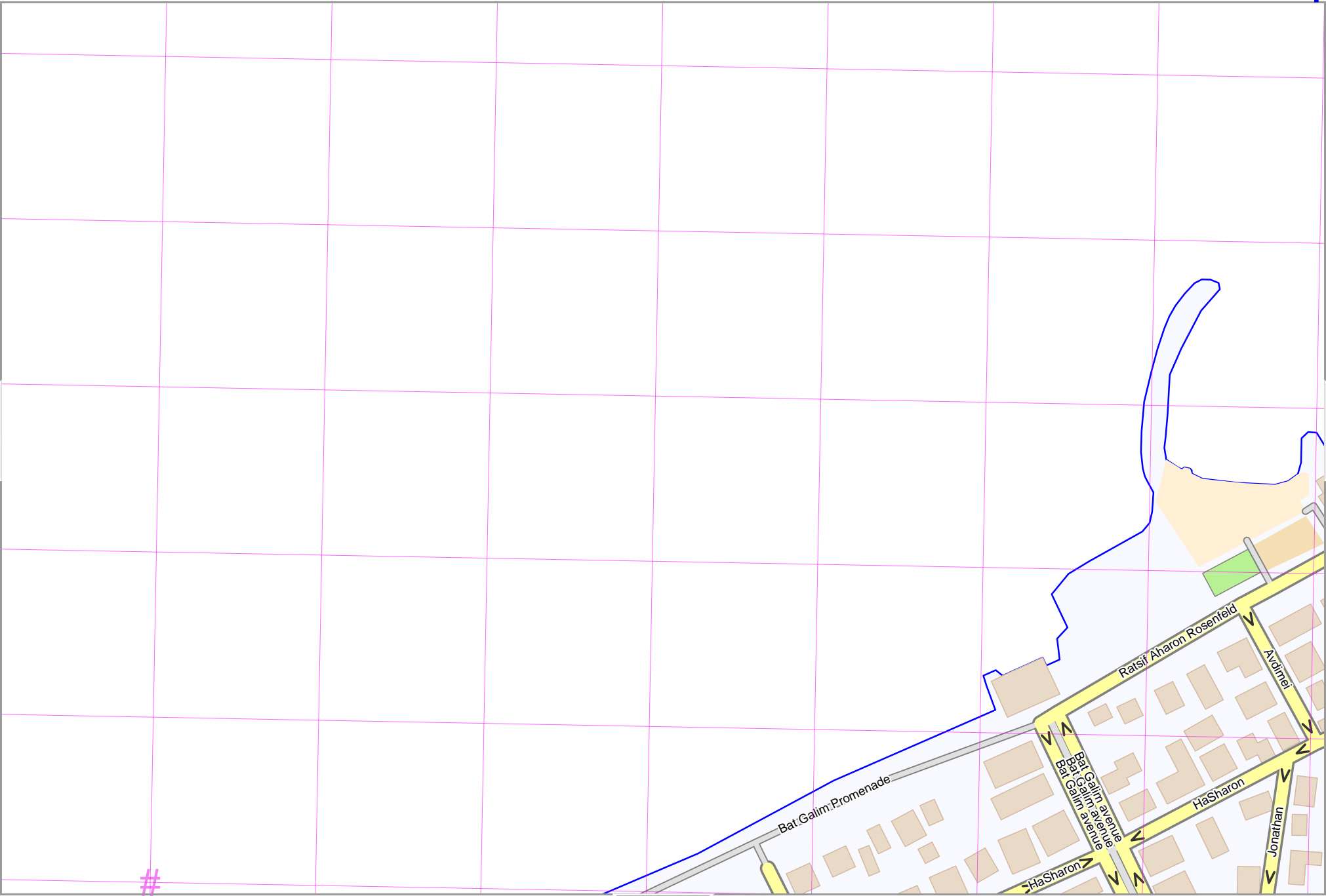
lon 34.97021 lat 32.83298 [ nom. scale = 1 / 3000 ]

lon 34.97876 lat 32.83785

idmap\_20240414\_133837\_Haifa\_City\_2024Q1\_34.9915\_32.8037\_567.pdf

#

# UTM: 36 S easting 684.50 km northing 3634.50 km  
UTM-Grid-width = 100m

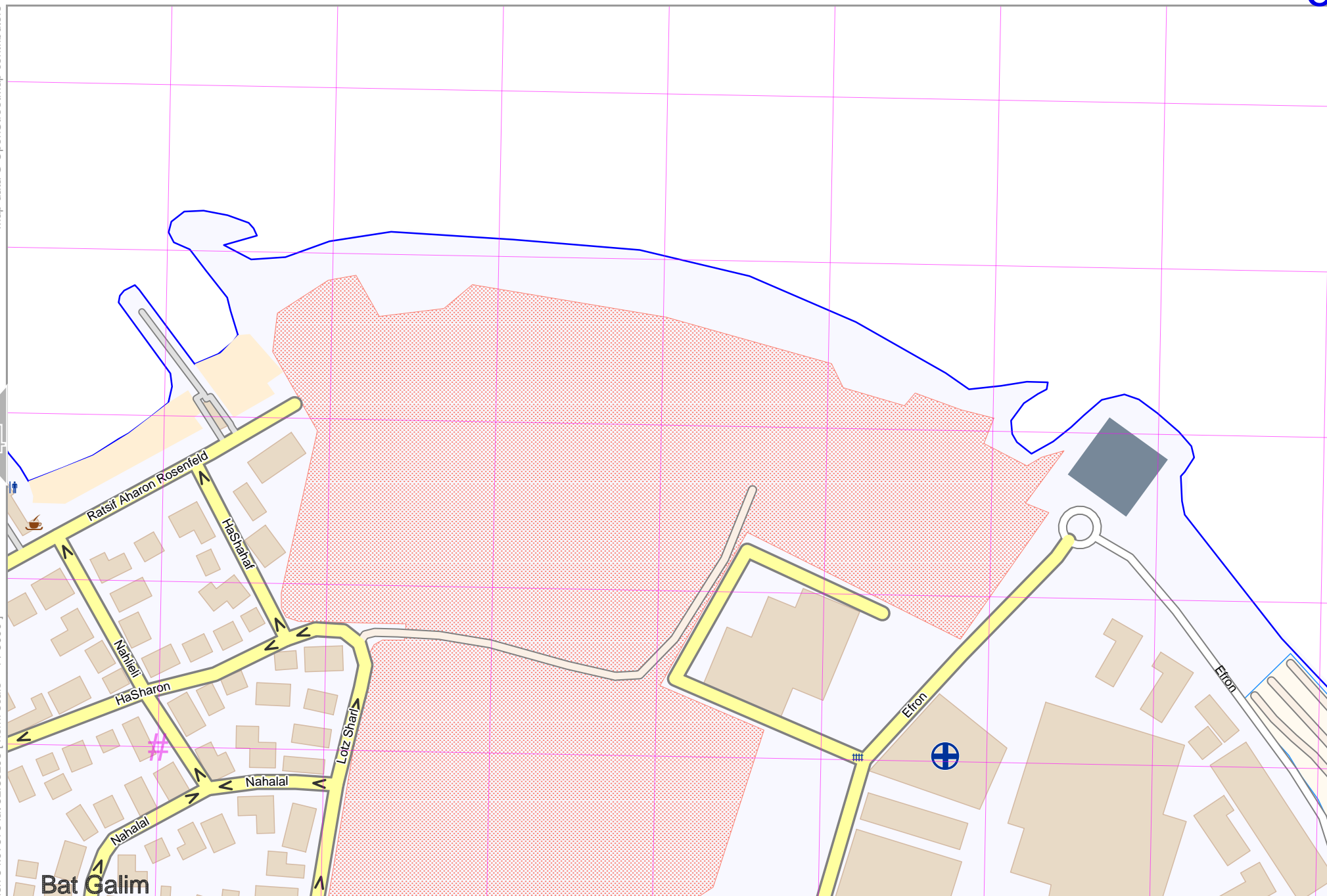


Map data © OpenStreetMap contributors

lon 34.98731 lat 32.83785

lon 34.97876 lat 32.83298 [ nom. scale = 1 / 3000 ]

rdmap\_20240414\_133837\_Haifa\_City\_2024Q1\_34.9915\_32.8037\_567.pdf



# UTM: 36 S easting 685.30 km northing 3634.60 km  
UTM-Grid-width = 100m

Map data © OpenStreetMap contributors


lon 34.98731 lat 32.83298 [ nom. scale = 1 / 3000 ]

lon 34.99587 lat 32.83785

utmmap\_20240414\_133837\_Haifa\_City\_2024Q1\_34.9915\_32.8037\_567.pdf



# UTM: 36 S easting 686.10 km northing 3634.60 km  
UTM-Grid-width = 100m



Map data © OpenStreetMap contributors

lon 34.99587 lat 32.83298 [ nom. scale = 1 / 3000 ]


lon 35.00442 lat 32.83785

sdmap\_20240414\_133837\_Haifa\_City\_2024Q1\_34.9915\_32.8037\_567.pdf

# UTM: 36 S easting 686.90 km northing 3634.60 km  
UTM-Grid-width = 100m



#



Map data © OpenStreetMap contributors

lon 35.00442 lat 32.83298 [ nom. scale = 1 / 3000 ]

lon 35.01297 lat 32.83785

pdfmap\_20240414\_133837\_Haifa\_City\_2024Q1\_34.9915\_32.8037\_567.pdf

#

# UTM: 36 S easting 687.70 km northing 3634.60 km  
UTM-Grid-width = 100m



Map data © OpenStreetMap contributors

lon 35.02152 lat 32.83785

lon 35.01297 lat 32.83298 [ nom. scale = 1 / 3000 ]

utmmap\_20240414\_133837\_Haifa\_City\_2024Q1\_34.9915\_32.8037\_567.pdf

# UTM: 36 S easting 688.50 km northing 3634.60 km  
UTM-Grid-width = 100m

#

18



Map data © OpenStreetMap contributors

lon 35.02152 lat 32.83298 [ nom. scale = 1 / 3000 ]

lon 35.03008 lat 32.83785

pdfmap\_20240414\_133837\_Haifa\_City\_2024Q1\_34.9915\_32.8037\_567.pdf

#

# UTM: 36 S easting 689.30 km northing 3634.60 km  
UTM-Grid-width = 100m

# Haifa\_City\_2024Q1

top

Map data © OpenStreetMap contributors

lon 34.95311 lat 32.82811 [ nom. scale = 1 / 3000 ]

2

11

lon 34.96166 lat 32.83298

12

rdmmap\_20240414\_133837\_Haifa\_City\_2024Q1\_34.9915\_32.8037\_567.pdf

#

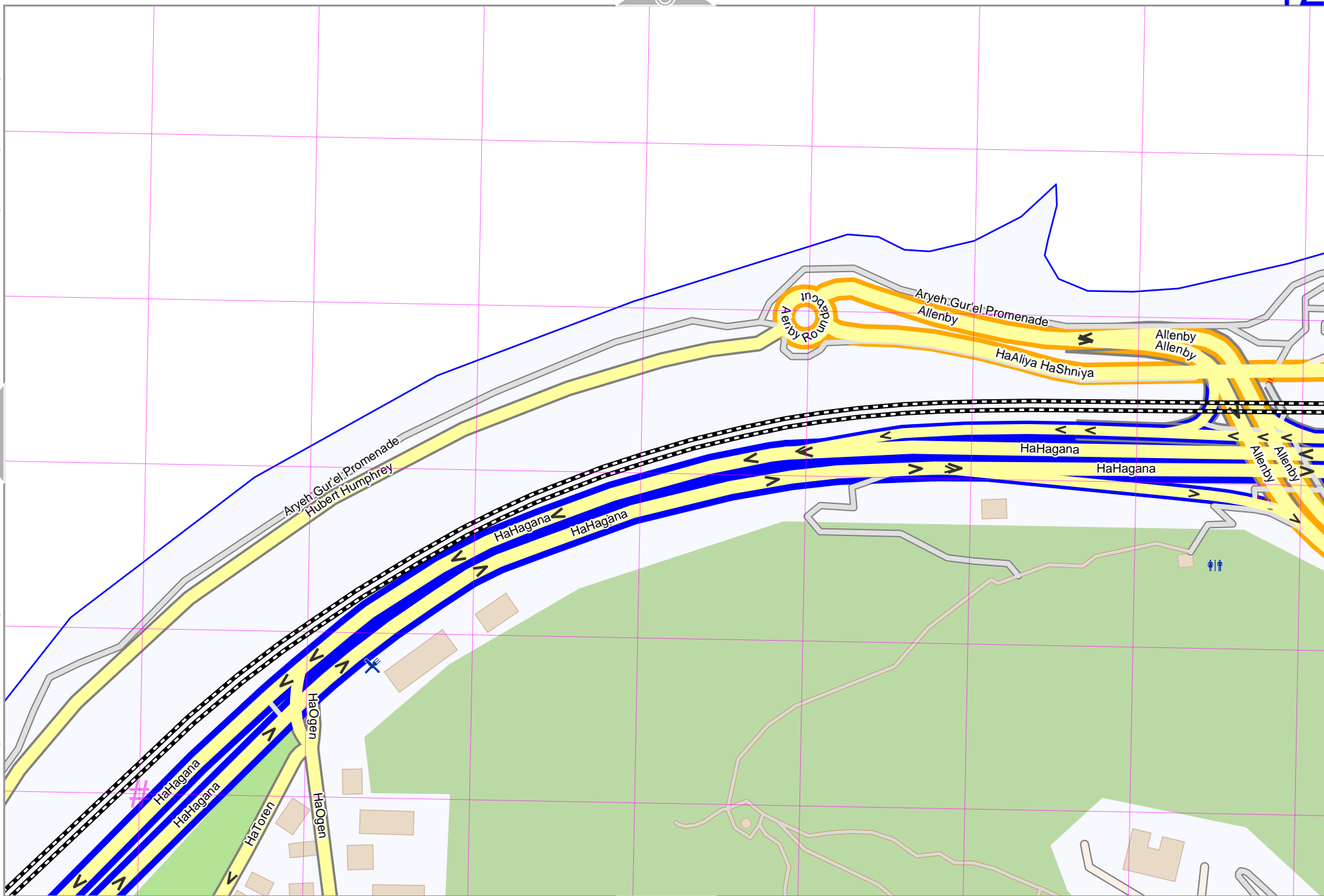
Ayeh Gurel Promenade  
Hubert Humphrey

# UTM: 36 S easting 682.90 km northing 3634.00 km  
UTM-Grid-width = 100m

20

Map data © OpenStreetMap contributors

lon 34.97021 lat 32.83298



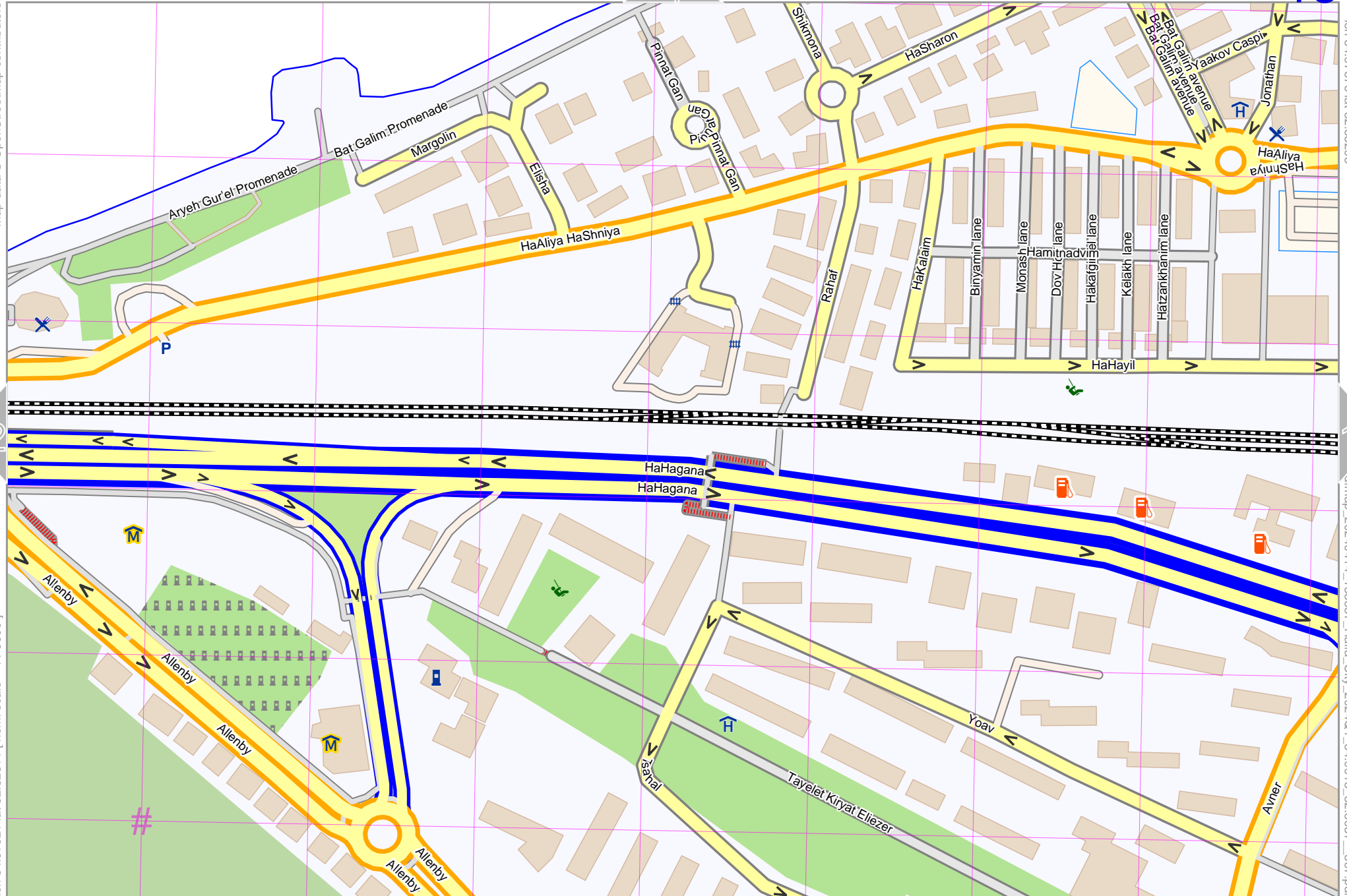
lon 34.96166 lat 32.82811 [ nom. scale = 1 / 3000 ]

lon 34.97021 lat 32.83298

# UTM: 36 S easting 683.70 km northing 3634.00 km  
UTM-Grid-width = 100m

Map data © OpenStreetMap contributors

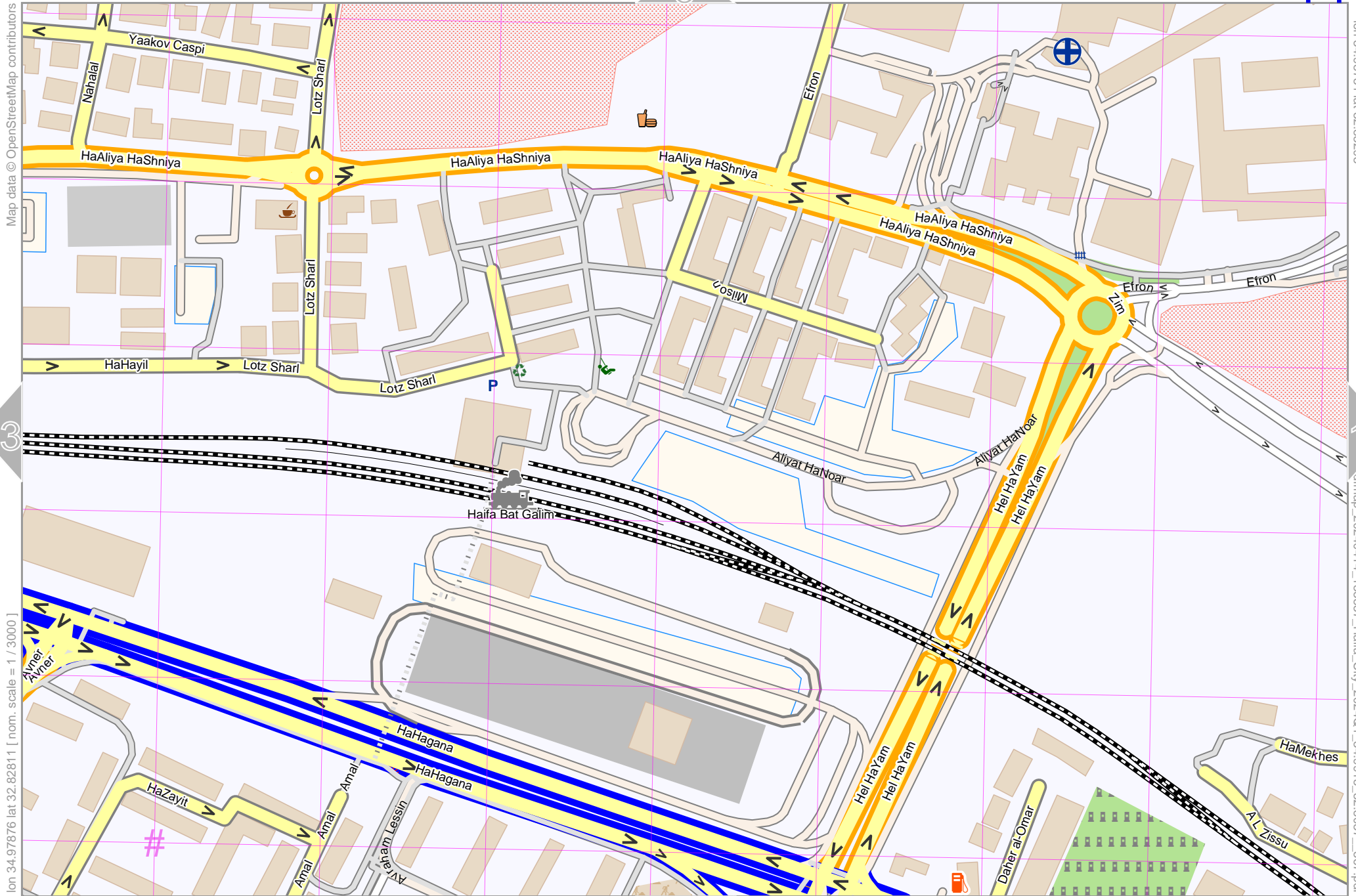
lon 34.978761 lat 32.83298



lon 34.97021 lat 32.82811 [ nom. scale = 1 / 3000 ]

olnmap\_20240414\_133837\_Haifa\_City\_2024Q1\_34.9715\_32.8037\_567.pdf

# UTM: 36 S easting 684.50 km northing 3634.00 km  
UTM-Grid-width = 100m



lon 34.97876 lat 32.82811 [ nom. scale = 1 / 3000 ]

# UTM: 36 S easting 685.30 km northing 3634.00 km  
UTM-Grid-width = 100m

Map data © OpenStreetMap contributors

lon 34.98731 lat 32.83298

©milmap\_20240414\_133837\_Haifa\_City\_2024Q1\_34.9915\_32.8037\_567.pdf



lon 34.98731 lat 32.82811 [ nom. scale = 1 / 3000 ]

# UTM: 36 S easting 686.10 km northing 3634.00 km  
UTM-Grid-width = 100m

Map data © OpenStreetMap contributors

lon 35.00442 | lat 32.83298

15

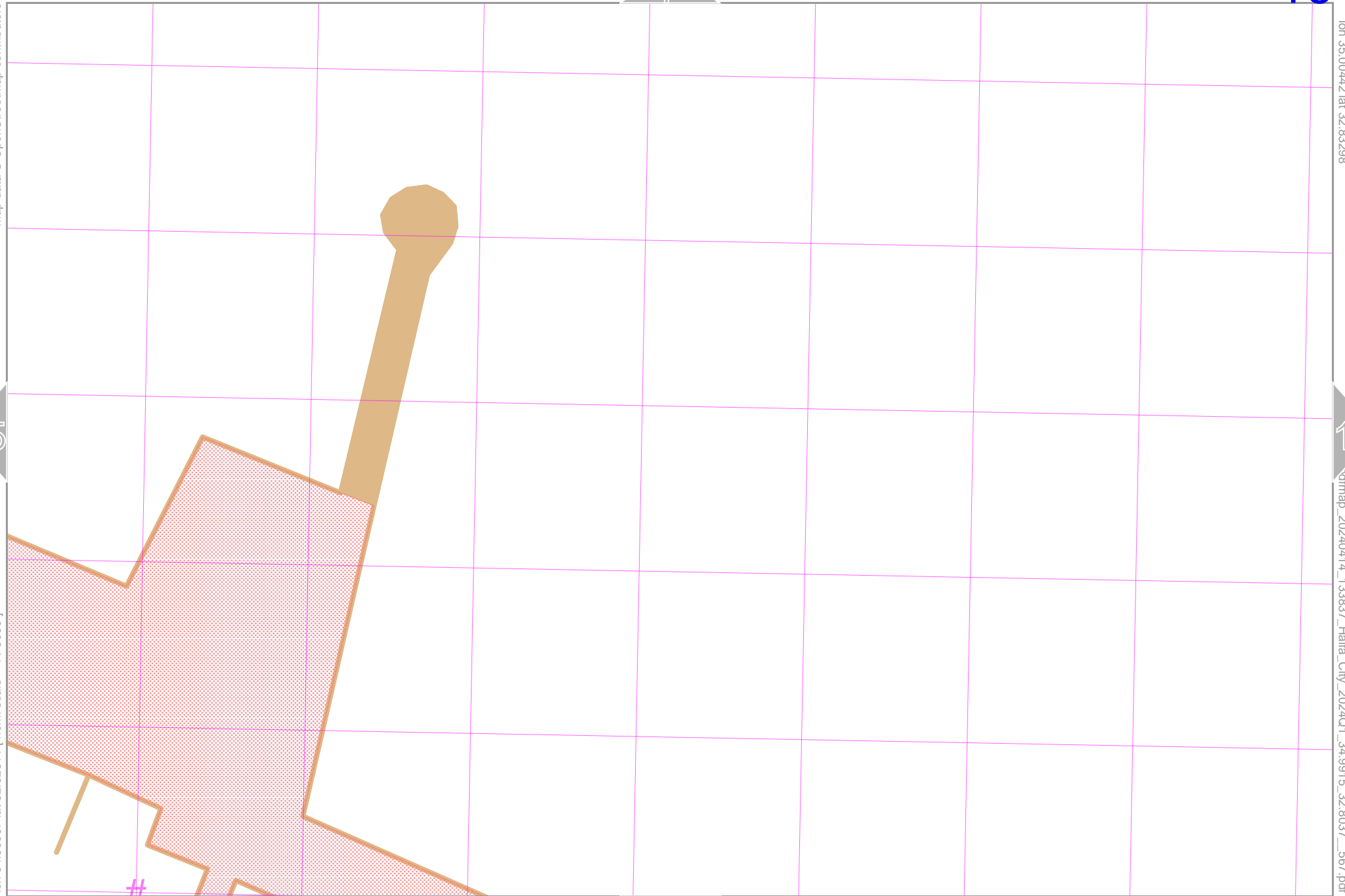
17

lon 34.99587 | lat 32.82811 [ nom. scale = 1 / 3000 ]

olmmap\_20240414\_133837\_Haifa\_City\_2024Q1\_34.9915\_32.8037\_567.pdf

# UTM: 36 S easting 666.90 km northing 3634.00 km  
UTM-Grid-width = 100m

25





Map data © OpenStreetMap contributors

lon 35.01297 lat 32.83298

16

18

lon 35.00442 lat 32.82811 [ nom. scale = 1 / 3000 ]

utmmap\_20240414\_133837\_Haifa\_City\_2024Q1\_34.9915\_32.8037\_567.pdf

#

# UTM: 36 S easting 687.70 km northing 3634.10 km  
UTM-Grid-width = 100m

8

26

Map data © OpenStreetMap contributors


lon 35.01297 lat 32.82811 [ nom. scale = 1 / 3000 ]

lon 35.02152 lat 32.83298

utmmap\_20240414\_133837\_Haifa\_City\_2024Q1\_34.9915\_32.8037\_567.pdf

#

# UTM: 36 S easting 688.50 northing 3634.10 km  
UTM-Grid-width = 100m



Map data © OpenStreetMap contributors

lon 35.03008 lat 32.83298

18

lon 35.02152 lat 32.82811 [ nom. scale = 1 / 3000 ]

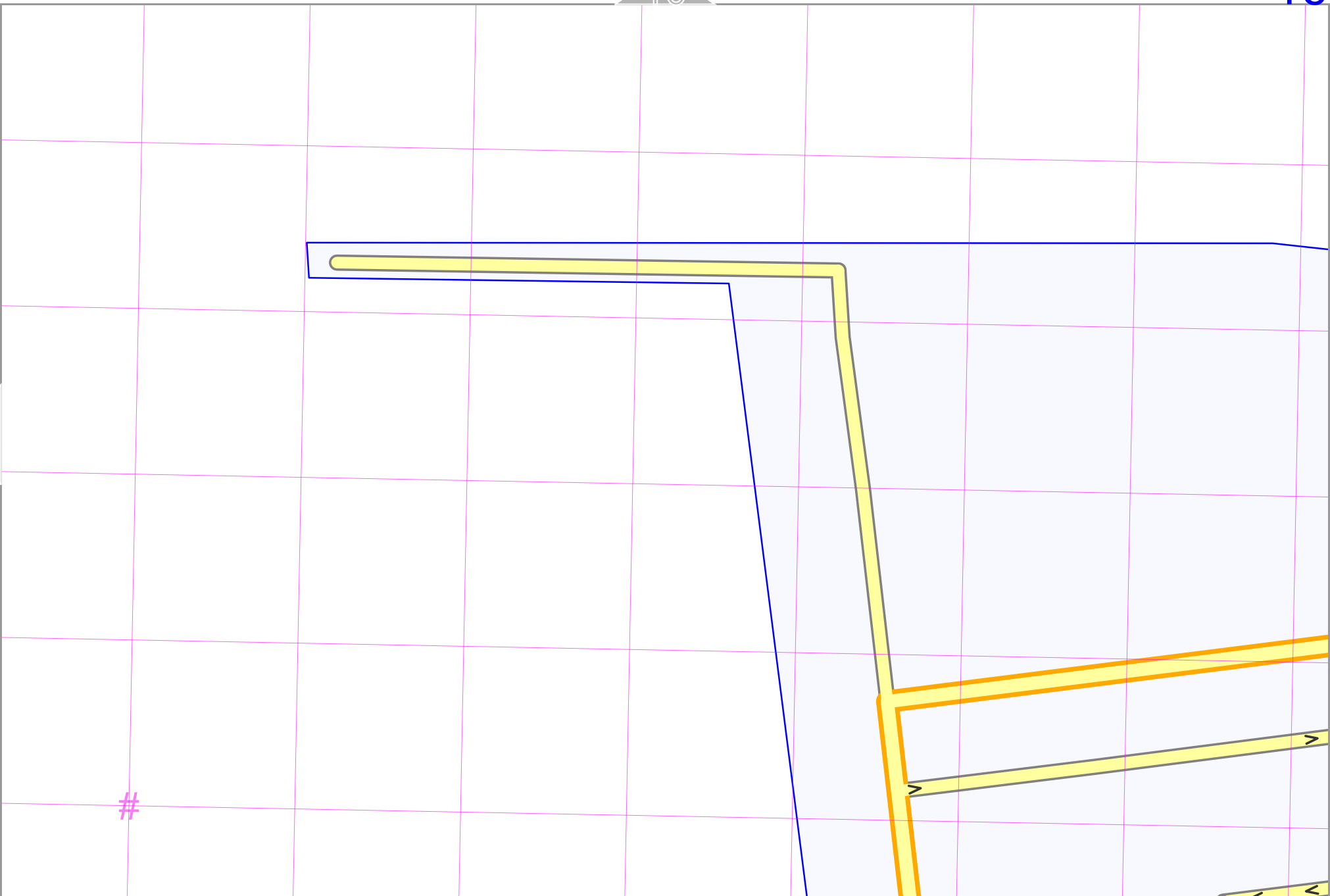
pdfmap\_20240414\_133837\_Haifa\_City\_2024Q1\_34.9915\_32.8037\_567.pdf

#

10

28

# UTM: 36 S easting 689.30 northing 3634.10 km  
UTM-Grid-width = 100m



Map data © OpenStreetMap contributors

lon 34.95311 lat 32.82324 [ nom. scale = 1 / 3000 ]

lon 34.96166 lat 32.82811

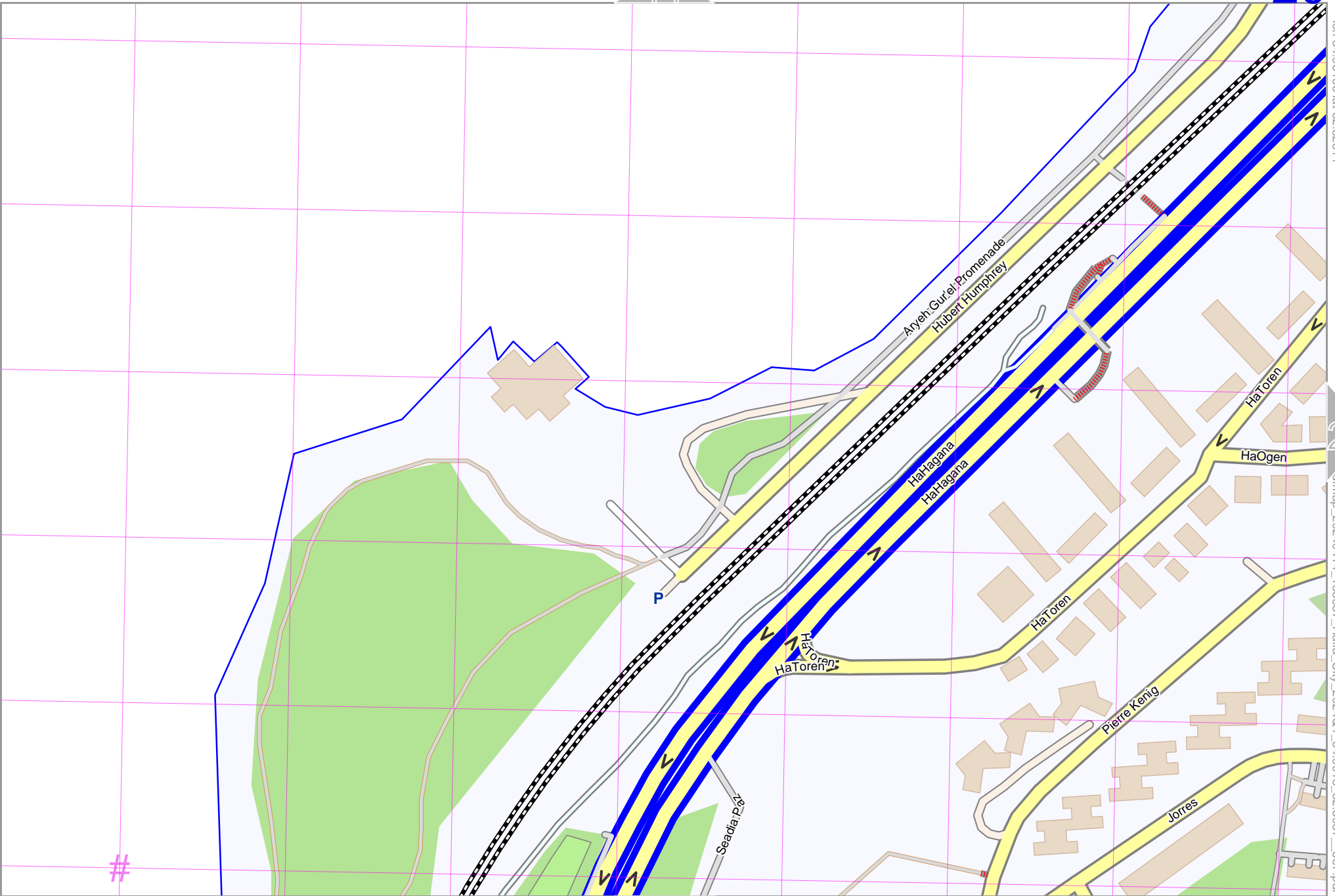
sdhmap\_20240414\_133837\_Haifa\_City\_2024Q1\_34.9915\_32.8037\_567.pdf

20

21

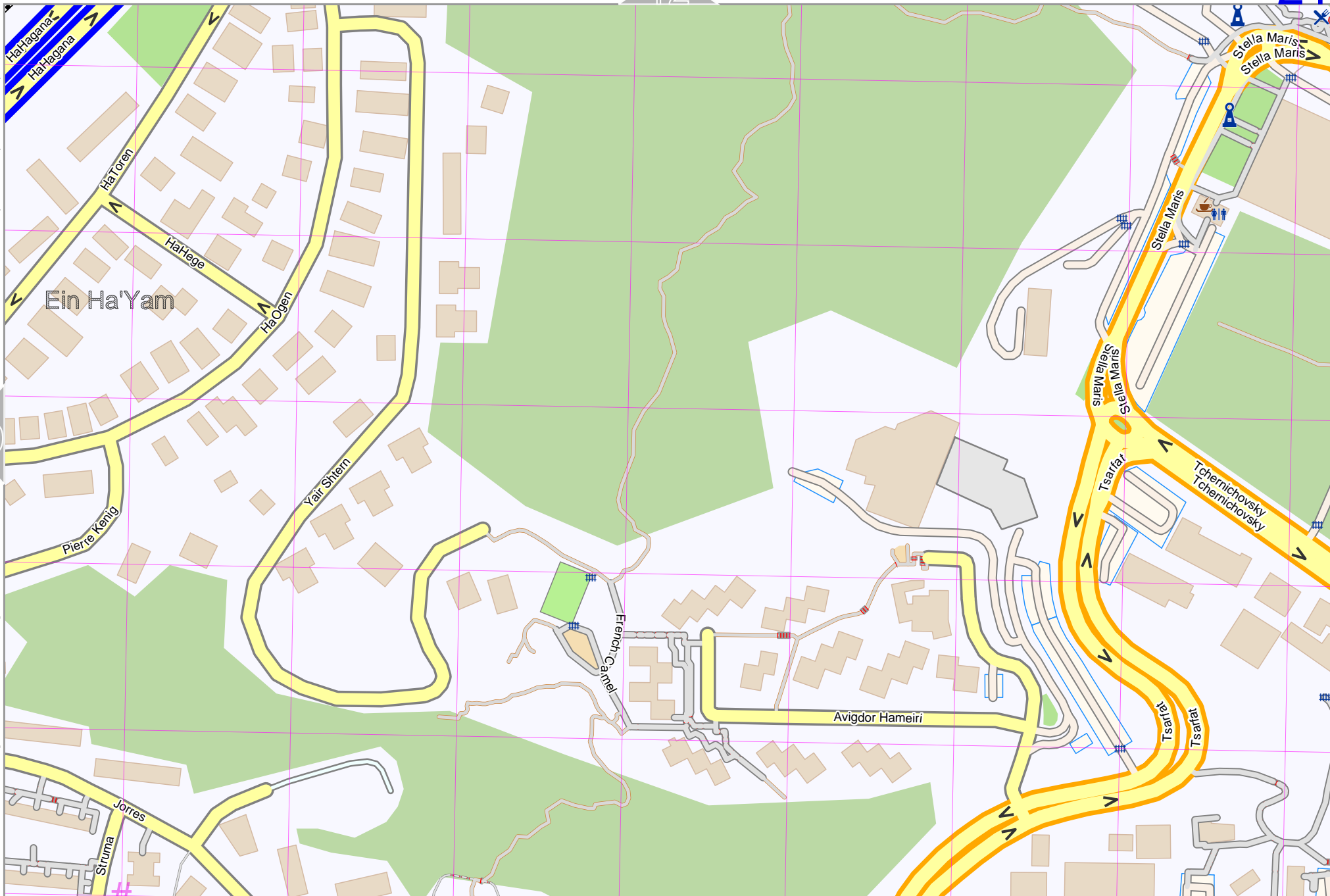
29

# UTM: 36 S easting 682.90 northing 3633.40 km  
UTM-Grid-width = 100m



Map data © OpenStreetMap contributors

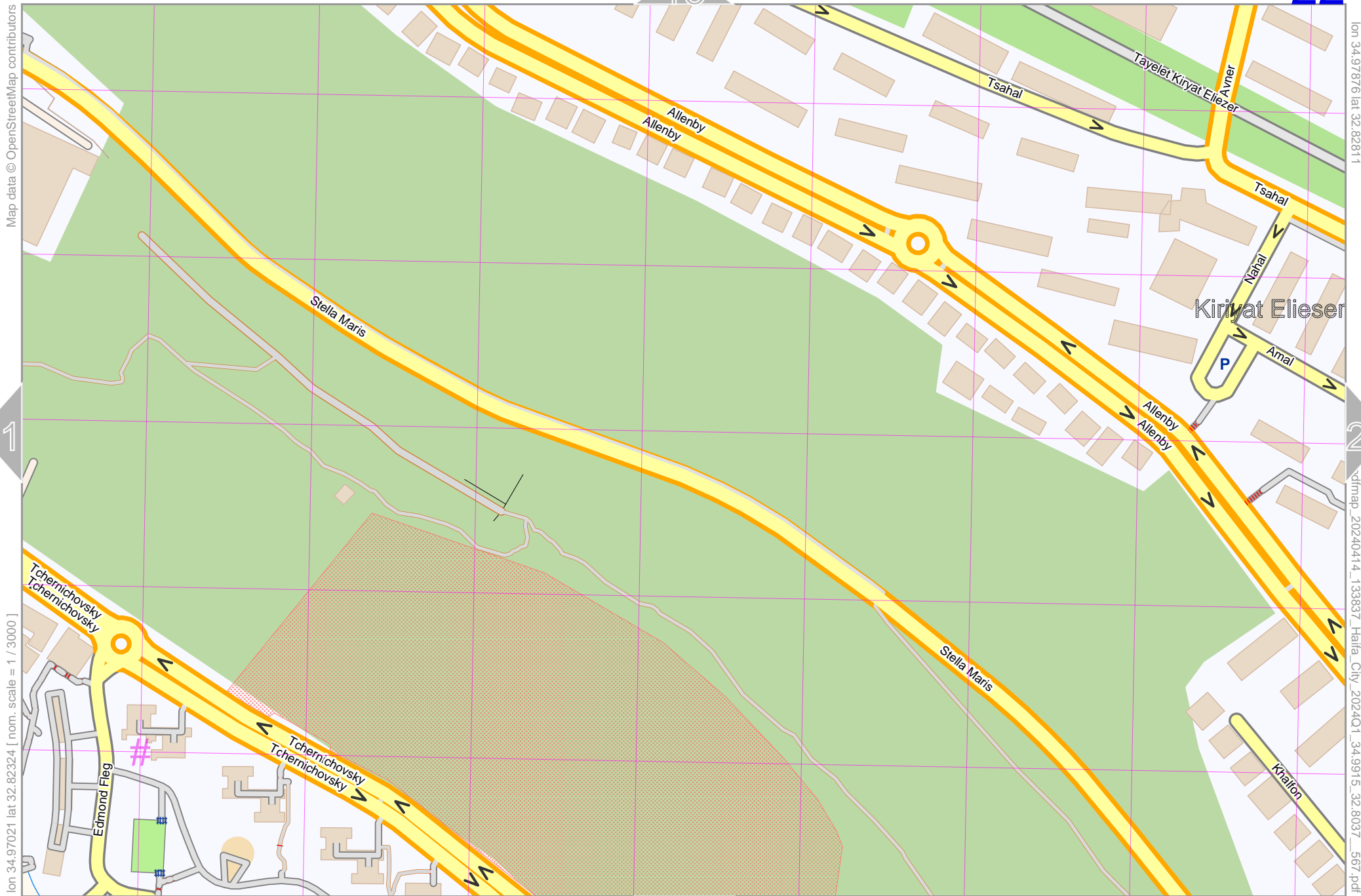
lon 34.96166 lat 32.82324 [ nom. scale = 1 / 3000 ]



# UTM: 36 S easting 683.70 km northing 3633.40 km  
UTM-Grid-width = 100m

lon 34.97021 lat 32.82811

osmmap\_20240414\_133837\_Haifa\_City\_2024Q1\_34.9615\_32.8037\_567.pdf



lon 34.97021 lat 32.82324 [ nom. scale = 1 / 3000 ]

lon 34.97876 lat 32.82811  
shmap\_20240414\_133837\_Haifa\_City\_2024Q1\_34.9915\_32.8037\_567.pdf

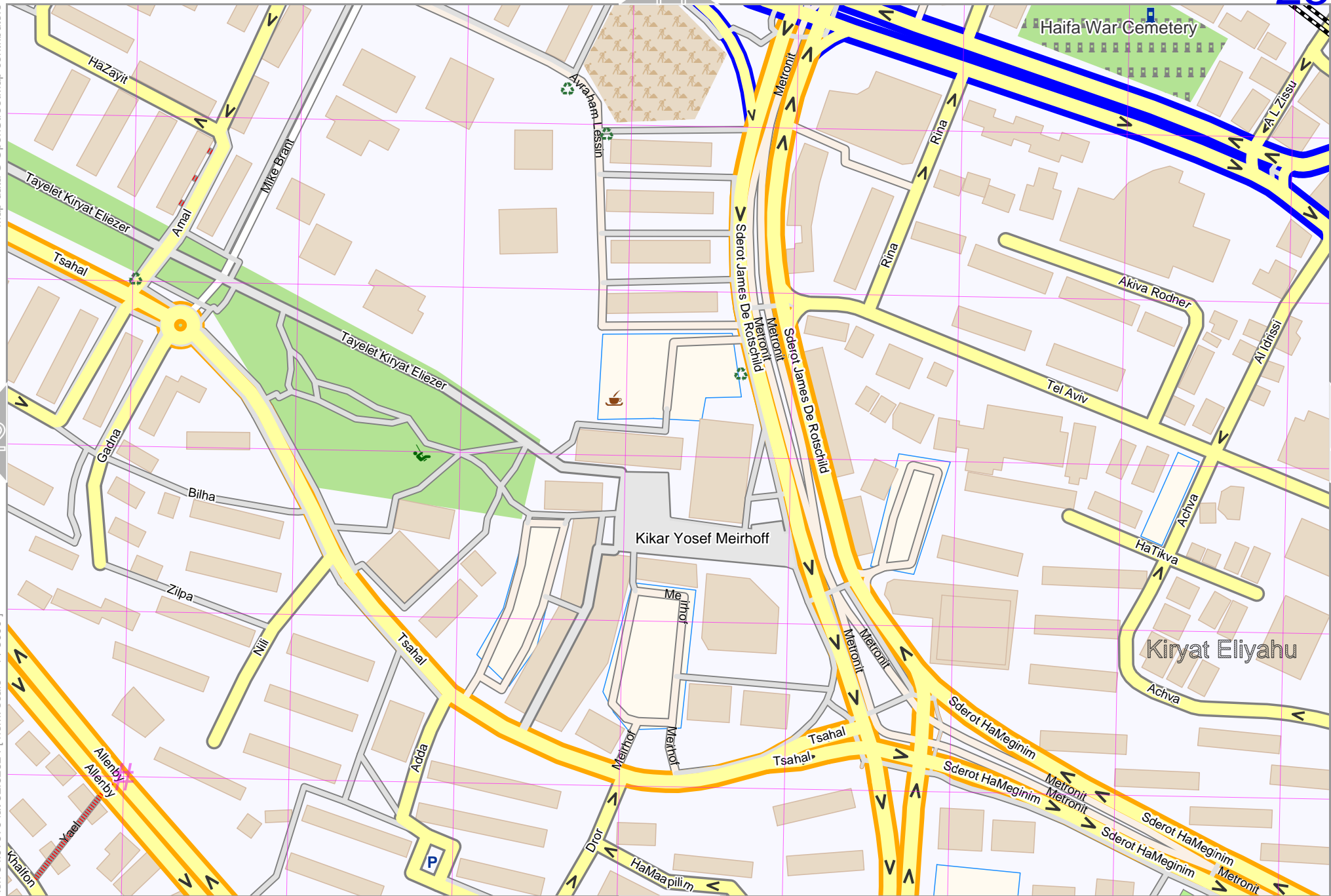
# UTM: 36 S easting 684.50 km northing 3633.50 km  
UTM-Grid-width = 100m

Haifa\_City\_2024Q1

23

Map data © OpenStreetMap contributors

lon 34.98731 lat 32.82911



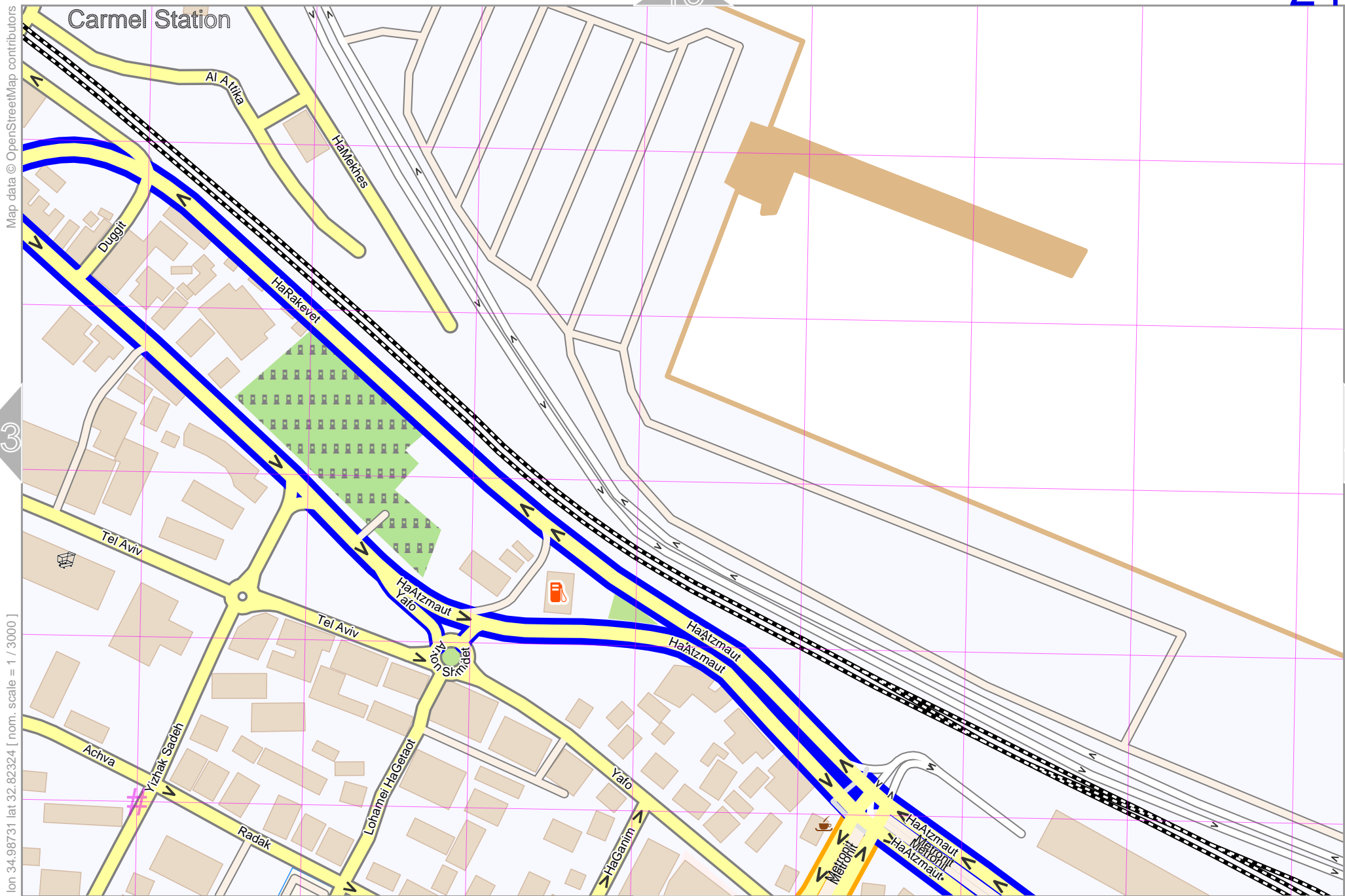
lon 34.97876 lat 32.82324 [ nom. scale = 1 / 3000 ]

srlmap\_20240414\_133837\_Haifa\_City\_2024Q1\_34.915\_32.8037\_567.pdf

# UTM: 36 S easting 685.30 km northing 3633.50 km

UTM-Grid-width = 100m

32



Map data © OpenStreetMap contributors

lon 34.99587 lat 32.82811

lon 34.98731 lat 32.82324 [ nom. scale = 1 / 3000 ]

shfmap\_20240414\_139837\_Haifa\_City\_2024Q1\_34.9915\_32.8037\_567.pdf

# UTM: 36 S easting 686.10 km northing 3633.50 km  
UTM-Grid-width = 100m



Map data © OpenStreetMap contributors

lon 35.00442 lat 32.82811

16

26

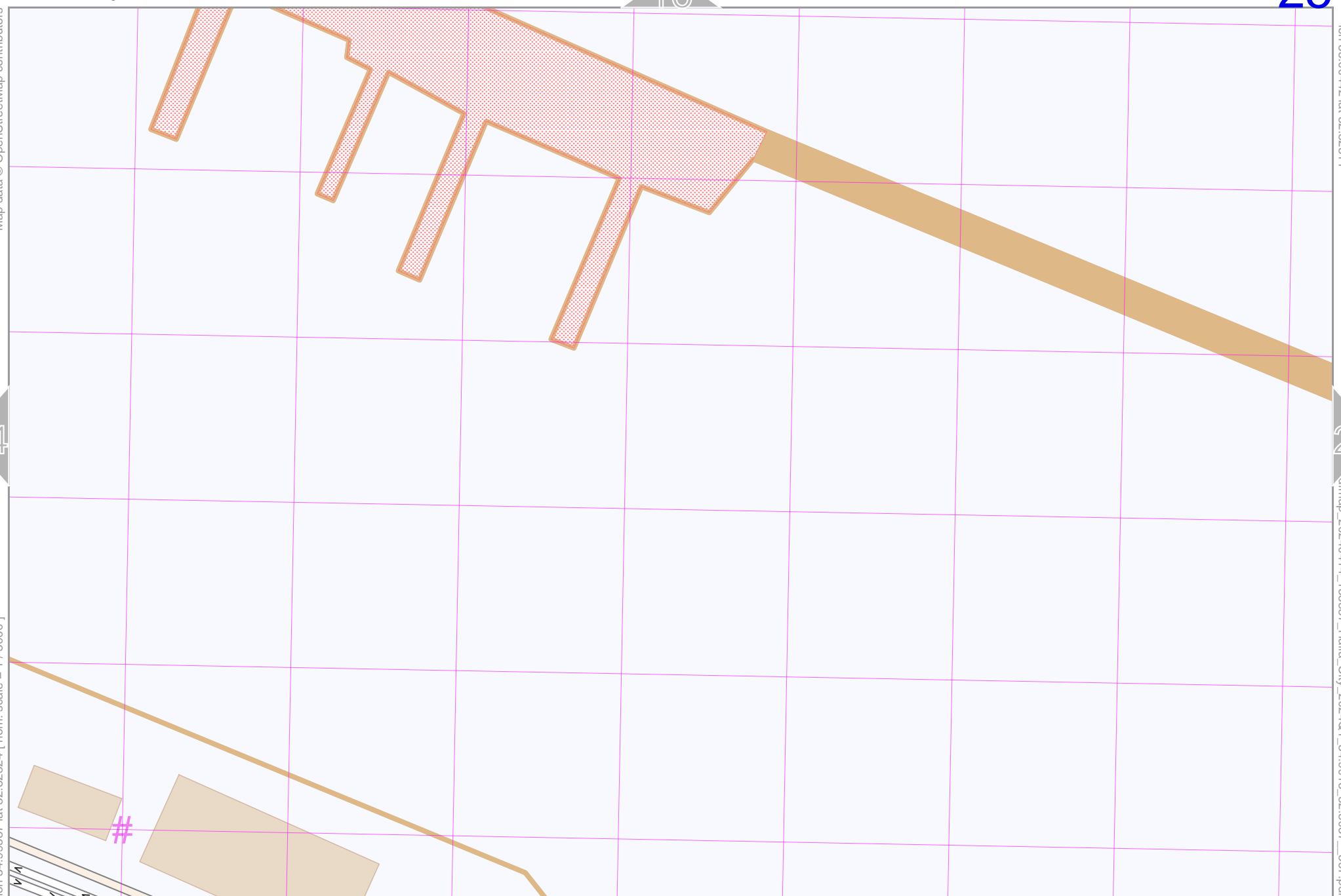
sd/mmap\_20240414\_133837\_Haifa\_City\_2024Q1\_34.9915\_32.8037\_567.pdf


24

lon 34.99587 lat 32.82324 [ nom. scale = 1 / 3000 ]

34

# UTM: 36 S easting 686.90 km northing 3633.50 km  
UTM-Grid-width = 100m





#

lon 35.00442 lat 32.82324 [ nom. scale = 1 / 3000 ]


lon 35.01297 lat 32.82811

# UTM: 36 S easting 687.70 km northing 3633.50 km  
UTM-Grid-width = 100m

35

# Haifa\_City\_2024Q1

27 top



lon 35.01297 lat 32.82324 [ nom. scale = 1 / 3000 ]

lon 35.02152 lat 32.82811  
utmmap\_20240414\_133837\_Haifa\_City\_2024Q1\_34.9915\_32.8037\_567.pdf

#

# UTM: 36 S easting 688.50 km northing 3633.50 km  
UTM-Grid-width = 100m

Map data © OpenStreetMap contributors

27

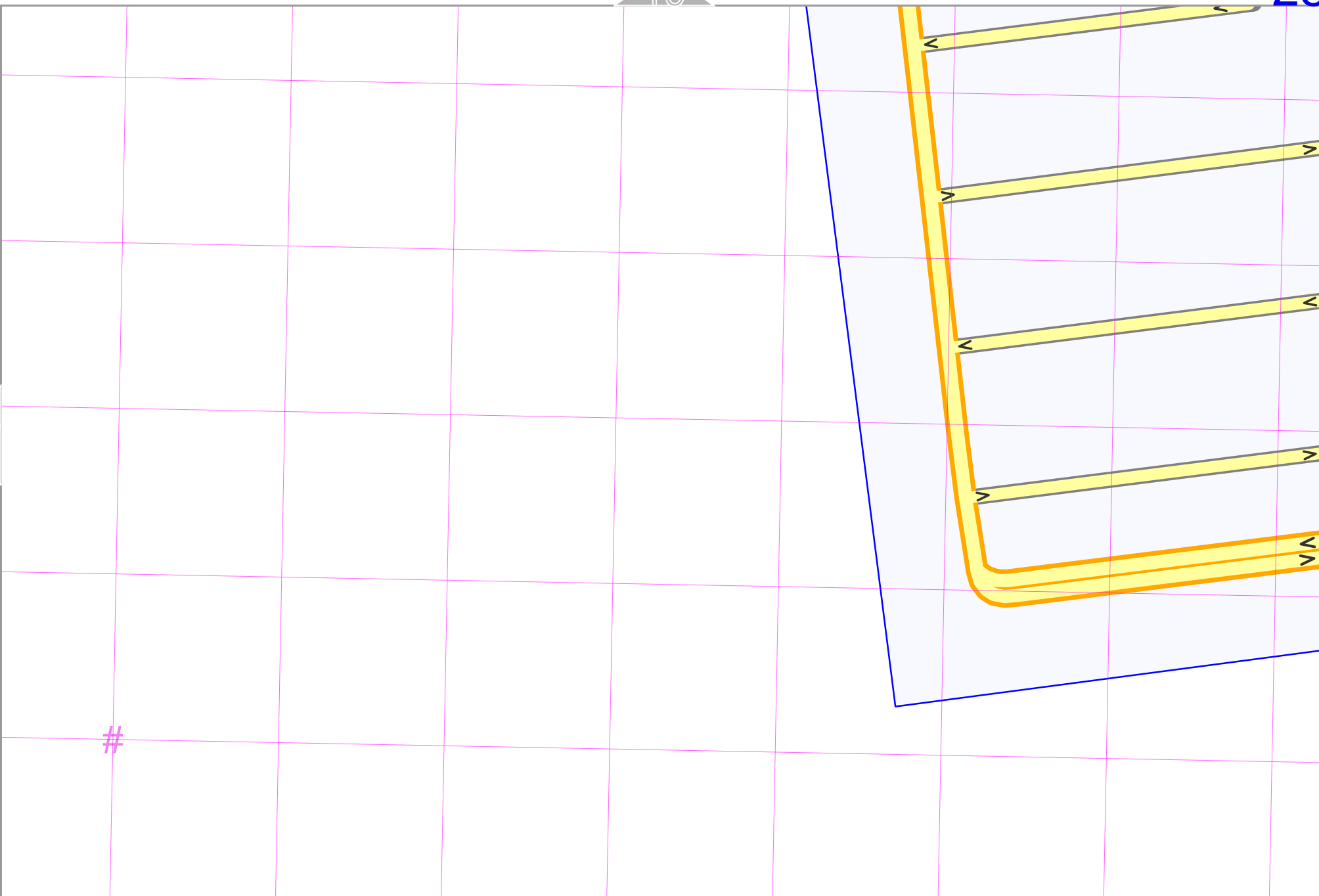
lon 35.02152 lat 32.82324 [ nom. scale = 1 / 3000 ]

#

lon 35.03008 lat 32.82811

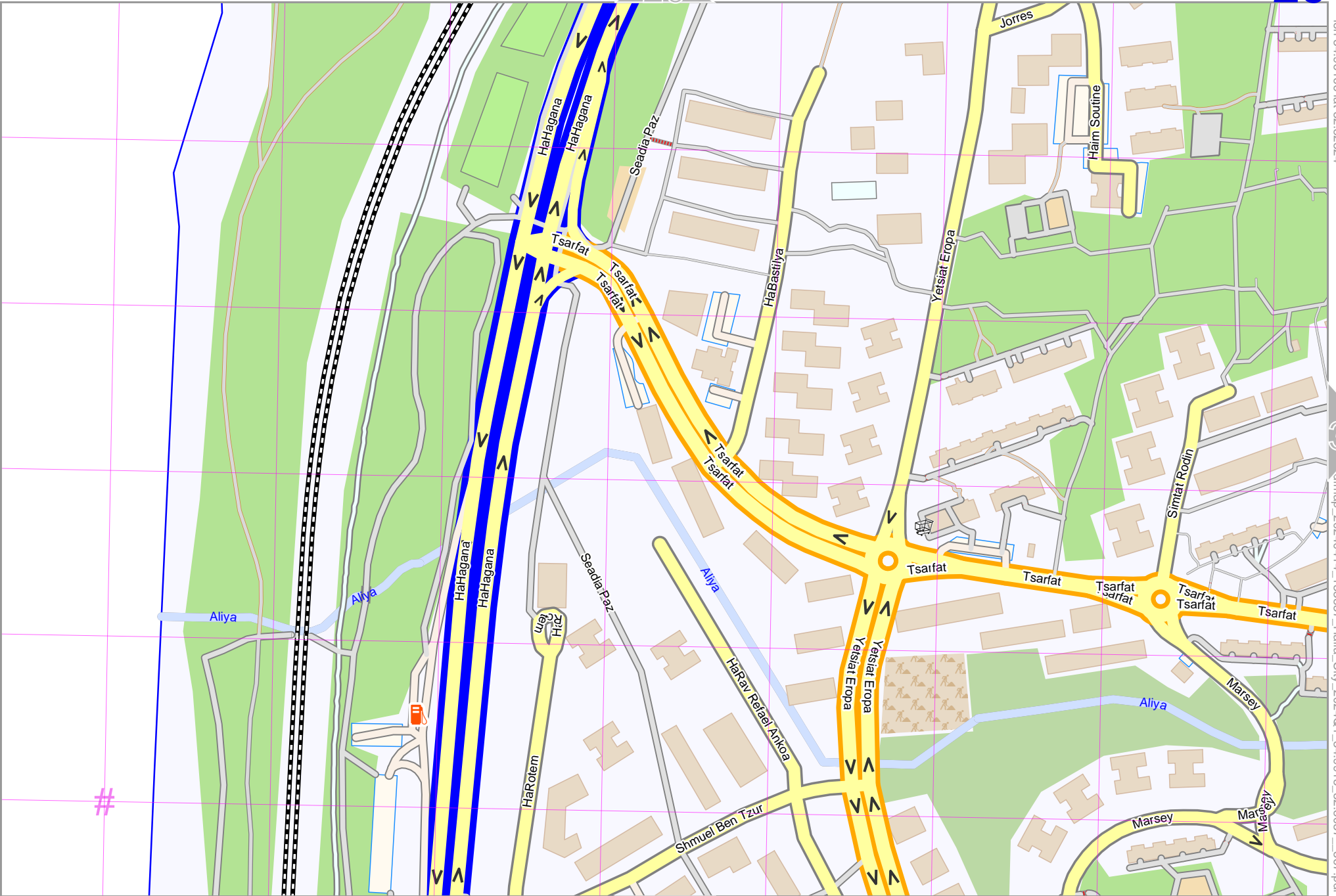
pdfmap\_20240414\_133837\_Haifa\_City\_2024Q1\_34.9915\_32.8037\_567.pdf

# UTM: 36 S easting 689.30 km northing 3633.60 km  
UTM-Grid-width = 100m



Map data © OpenStreetMap contributors

lon 34.95311 lat 32.81837 [ nom. scale = 1 / 3000 ]



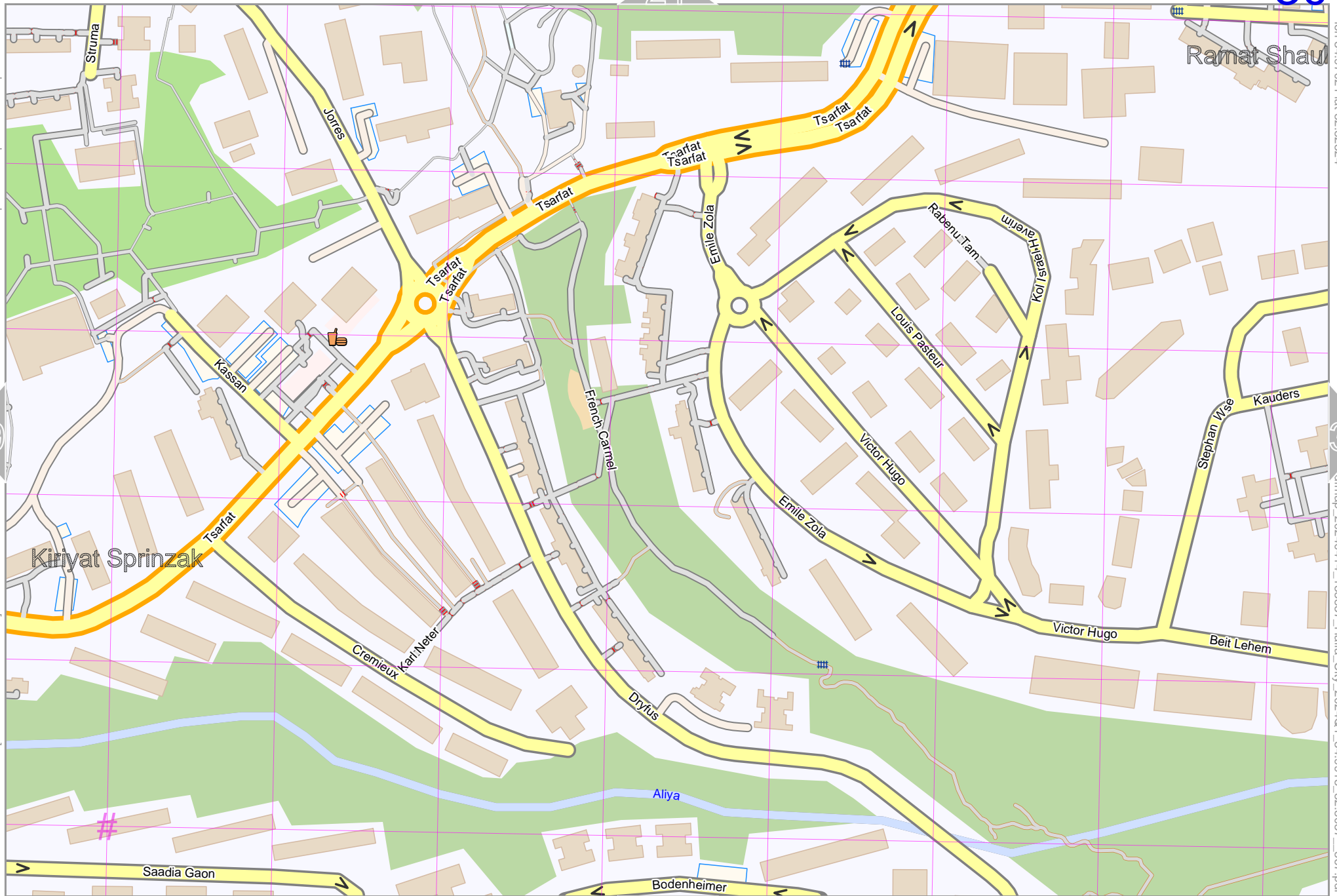
lon 34.96166 lat 32.82324

shmap\_20240414\_133837\_Haifa\_City\_2024Q1\_34.9515\_32.8037\_567.pdf

# UTM: 36 S easting 682.90 km northing 3632.90 km  
UTM-Grid-width = 100m

Map data © OpenStreetMap contributors

lon 34.97021 lat 32.82924



lon 34.96166 lat 32.81837 [ nom. scale = 1 / 3000 ]

osmmap\_20240414\_133837\_Haifa\_City\_2024Q1\_34.9915\_32.8037\_567.pdf

Kiryat Sprinzak

Ramat Shaul

Saadia Gaon

Bodenheimer

# UTM: 36 S easting 683.70 km northing 3632.90 km  
UTM-Grid-width = 100m



Map data © OpenStreetMap contributors

lon 34.978761 lat 32.82324

lon 34.97021 lat 32.81837 [ nom. scale = 1 / 3000 ]

slmap\_20240414\_133837\_Haifa\_City\_2024Q1\_34.9715\_32.8037\_567.pdf

# UTM: 36 S easting 684.50 km northing 3632.90 km  
UTM-Grid-width = 100m

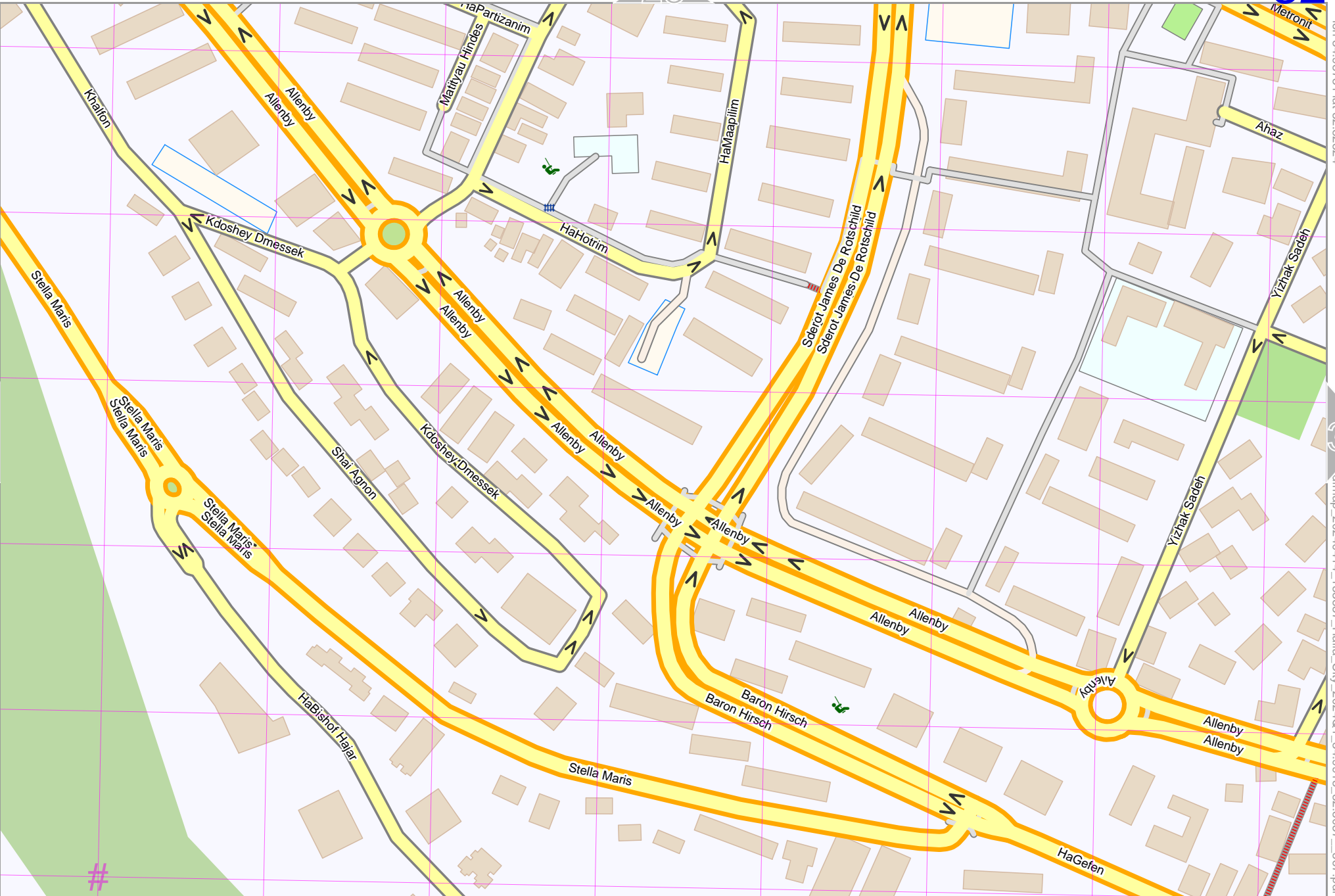
Map data © OpenStreetMap contributors

lon 34.98731 lat 32.82324

lon 34.97876 lat 32.81837 [ nom. scale = 1 / 3000 ]

sdhmap\_20240414\_133837\_Haifa\_City\_2024Q1\_34.9915\_32.8037\_567.pdf

# UTM: 36 S easting 685.30 km northing 3632.90 km  
UTM-Grid-width = 100m





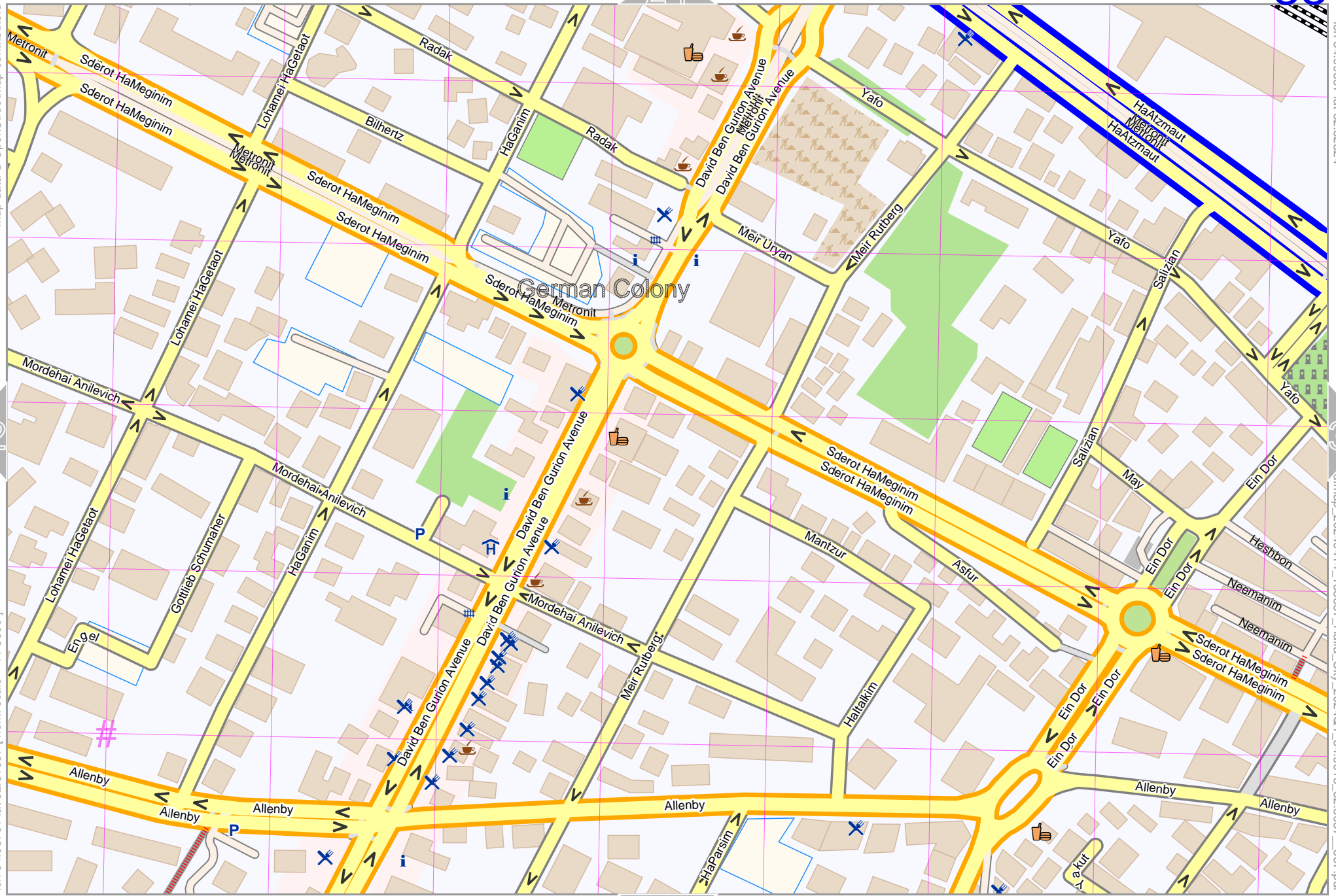
Map data © OpenStreetMap contributors

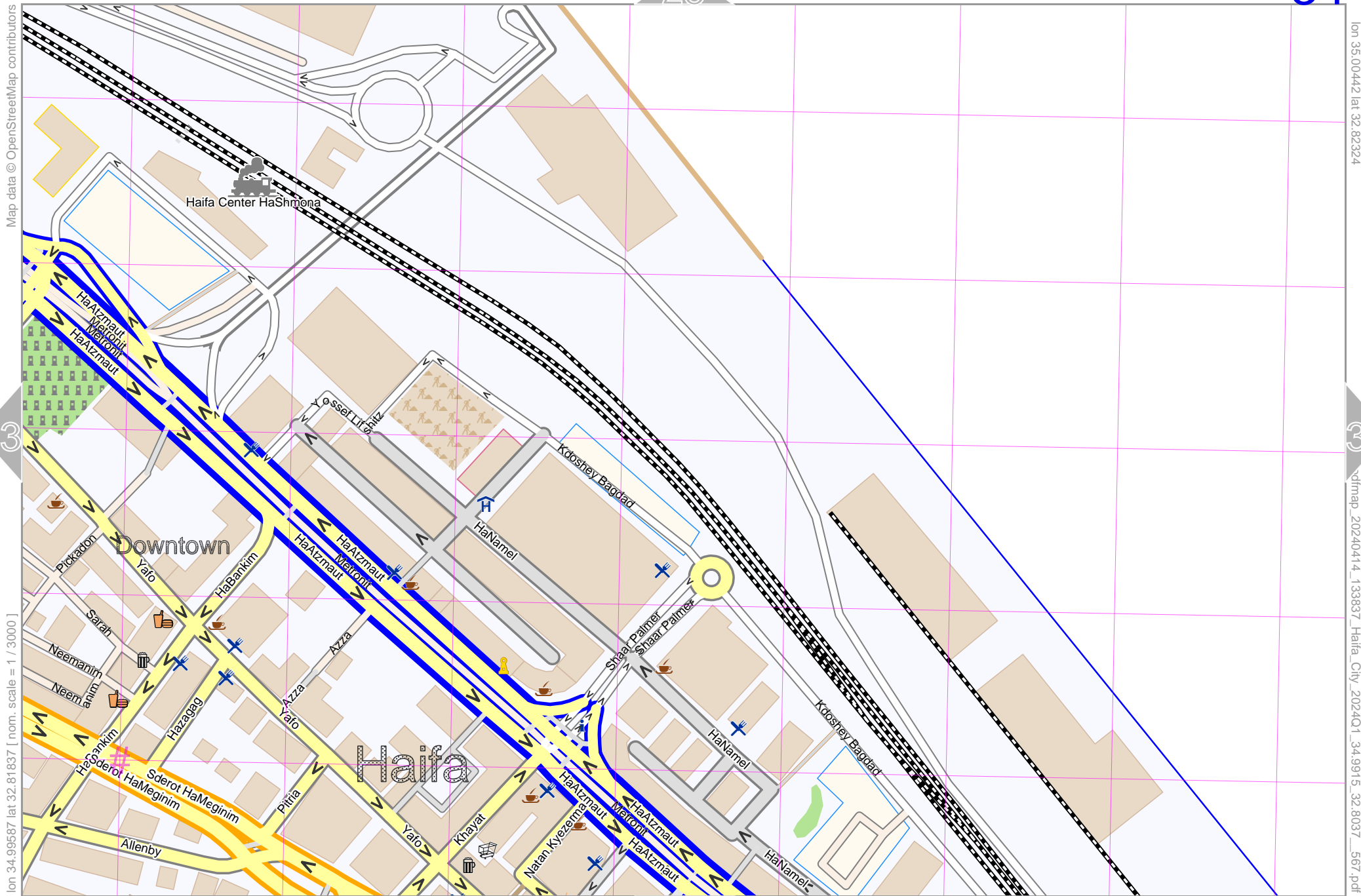
lon 34.99587 lat 32.82324

lon 34.98731 lat 32.81837 [ nom. scale = 1 / 3000 ]

sdhmap\_20240414\_133837\_Haifa\_City\_2024Q1\_34.9915\_32.8037\_567.pdf

# UTM: 36 S easting 686.10 km northing 3633.00 km  
UTM-Grid-width = 100m





Map data © OpenStreetMap contributors

lon 35.00442 lat 32.82324

lon 34.99587 lat 32.81837 [ nom. scale = 1 / 3000 ]

olrmap\_20240414\_133837\_Haifa\_City\_2024Q1\_34.9915\_32.8037\_567.pdf

# UTM: 36 S easting 686.90 km northing 3633.00 km  
UTM-Grid-width = 100m

Map data © OpenStreetMap contributors

lon 35.01297 lat 32.82324

34

36

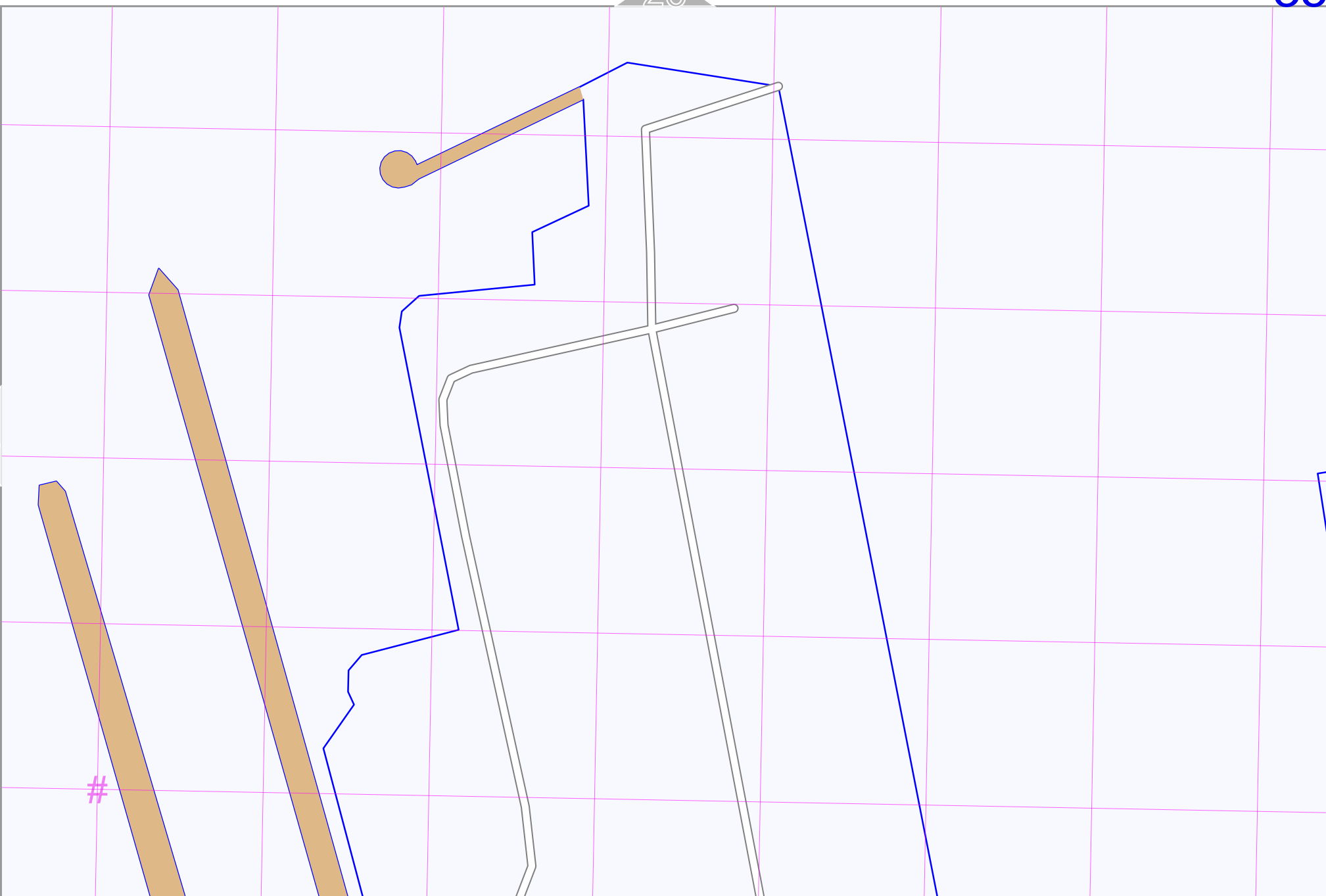
lon 35.00442 lat 32.81837 [ nom. scale = 1 / 3000 ]

utmmap\_20240414\_133837\_Haifa\_City\_2024Q1\_34.9915\_32.8037\_567.pdf

#

# UTM: 36 S easting 687.70 km northing 3633.00 km  
UTM-Grid-width = 100m

44



Map data © OpenStreetMap contributors

lon 35.02152 lat 32.82324

35

37

lon 35.01297 lat 32.81837 [ nom. scale = 1 / 3000 ]

utmmap\_20240414\_133837\_Haifa\_City\_2024Q1\_34.9915\_32.8037\_567.pdf

#

45

# UTM: 36 S easting 688.50 km northing 3633.00 km  
UTM-Grid-width = 100m

Map data © OpenStreetMap contributors

lon 35.03008 lat 32.82324

36

pdfmap\_20240414\_133837\_Haifa\_City\_2024Q1\_34.9915\_32.8037\_567.pdf

lon 35.02152 lat 32.81837 [ nom. scale = 1 / 3000 ]

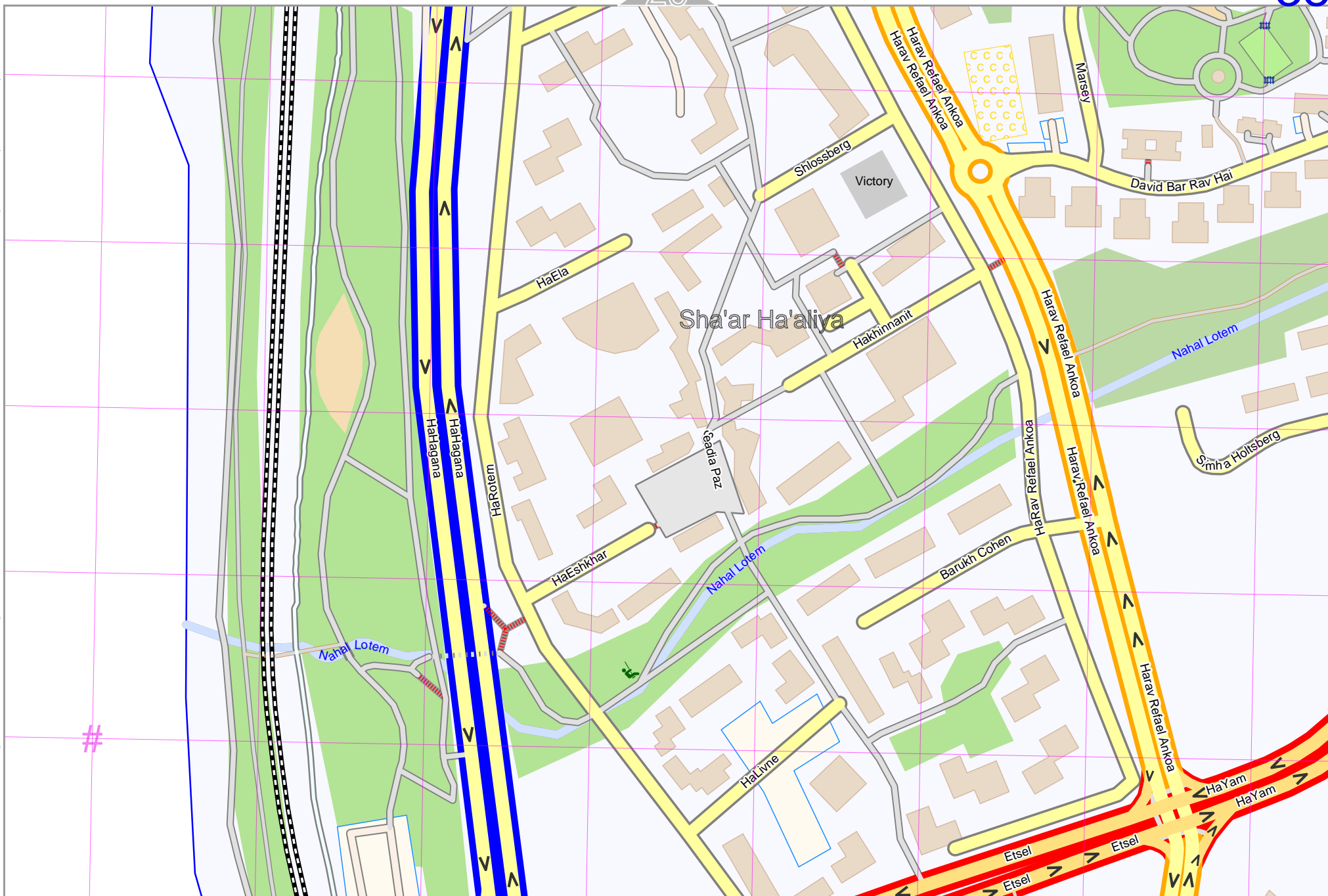
#

46

# UTM: 36 S easting 689.30 km northing 3633.00 km  
UTM-Grid-width = 100m

Map data © OpenStreetMap contributors

lon 34.95311 lat 32.81350 [ nom. scale = 1 / 3000 ]



# UTM: 36 S easting 682.90 km northing 3632.40 km  
UTM-Grid-width = 100m

lon 34.96166 lat 32.81837

shmap\_20240414\_133837\_Haifa\_City\_2024Q1\_34.9515\_32.8037\_567.pdf





Map data © OpenStreetMap contributors

lon 34.978761 lat 32.81837

39

41

lon 34.97021 lat 32.81350 [ nom. scale = 1 / 3000 ]

shmap\_20240414\_133837\_Haifa\_City\_2024Q1\_34.9715\_32.8037\_567.pdf

# UTM: 36 S easting 684.50 km northing 3632.40 km  
UTM-Grid-width = 100m

49

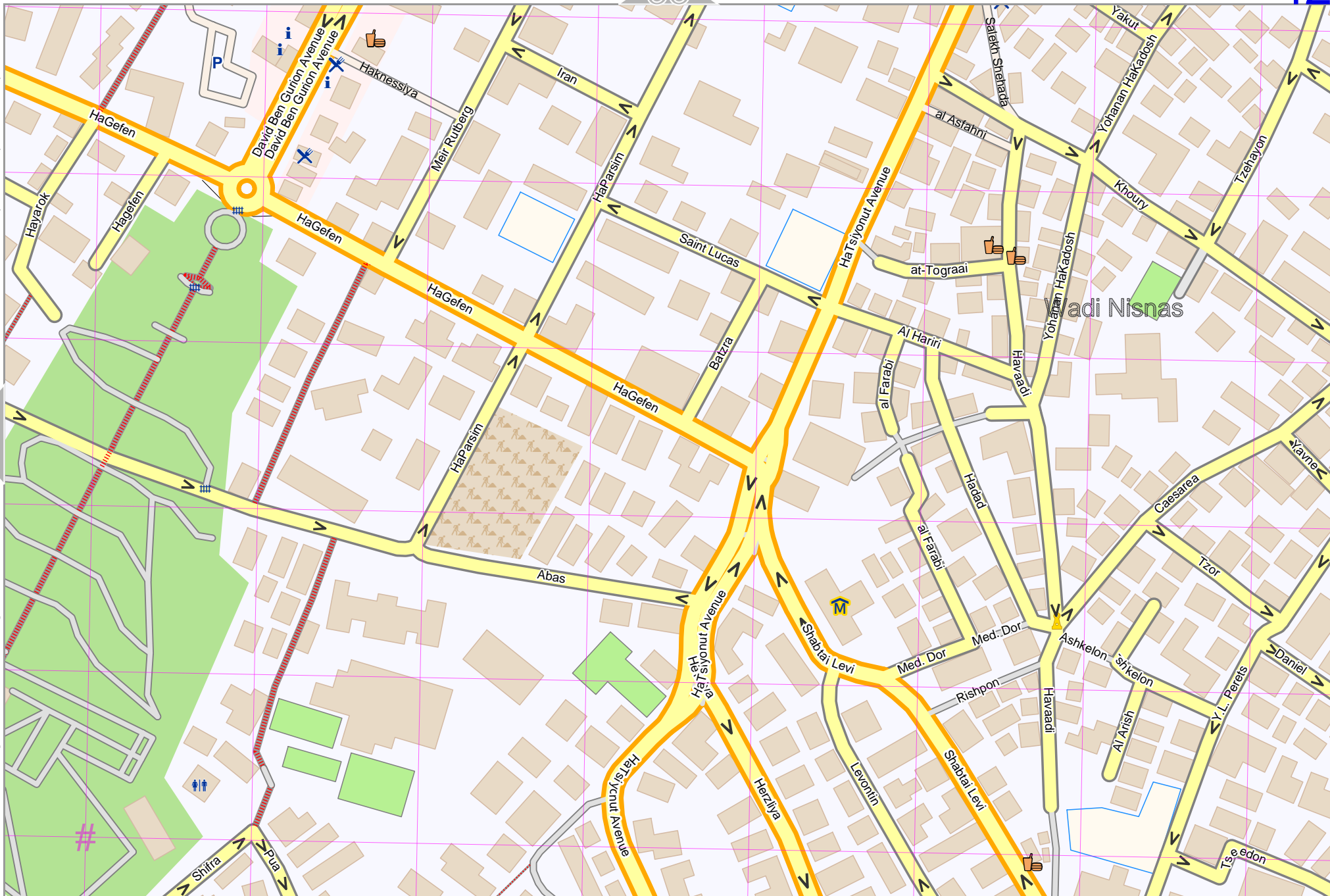




lon 34.97876 lat 32.81350 [ nom. scale = 1 / 3000 ]

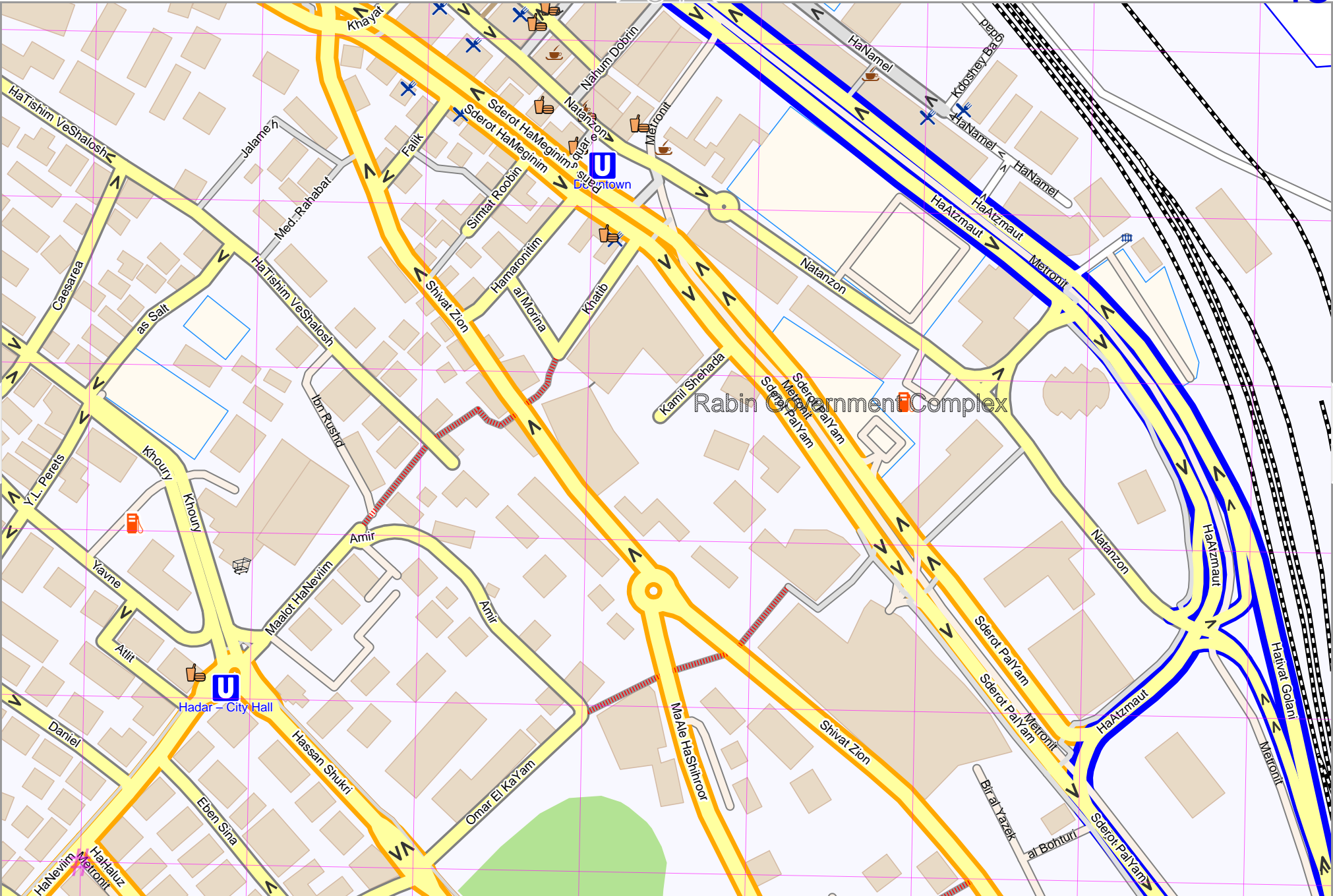
# UTM: 36 S easting 685.30 km northing 3632.40 km  
UTM-Grid-width = 100m

shmap\_20240414\_133837\_Haifa\_City\_2024Q1\_34.98731\_32.81837\_567.pdf



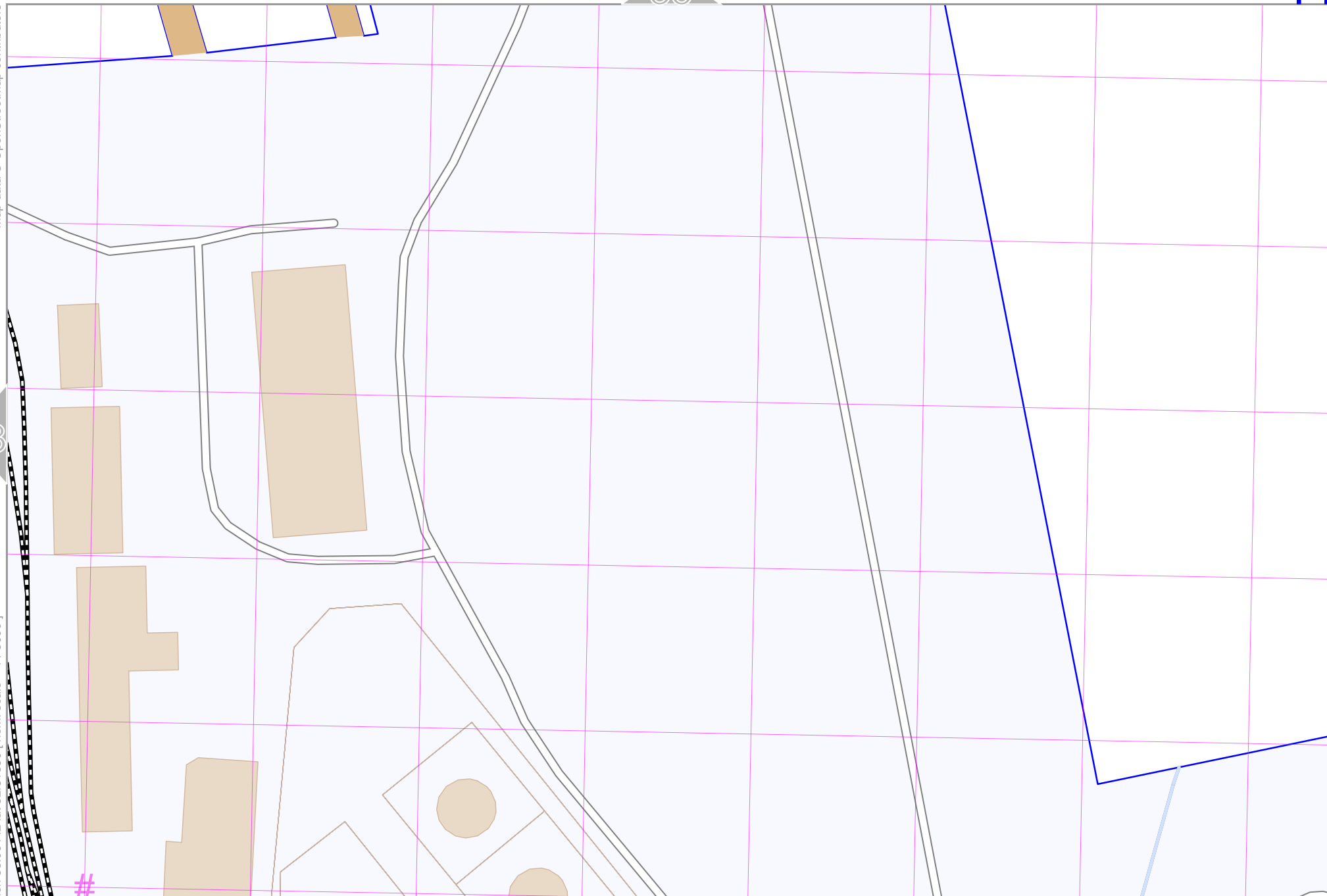
Map data © OpenStreetMap contributors


lon 34.99587 lat 32.81350 [ nom. scale = 1 / 3000 ]



# UTM: 36 S easting 686.90 km northing 3632.40 km  
UTM-Grid-width = 100m

lon 35.00442 lat 32.81837  
shmap\_20240414\_133837\_Haifa\_City\_2024Q1\_34.9915\_32.8037\_567.pdf





lon 35.01297 lat 32.81350 [ nom. scale = 1 / 3000 ]

lon 35.02152 lat 32.81837  
utmmap\_20240414\_133837\_Haifa\_City\_2024Q1\_34.9915\_32.8037\_567.pdf

36

44

46

54

# UTM: 36 S easting 688.50 km northing 3632.50 km  
UTM-Grid-width = 100m

Map data © OpenStreetMap contributors

lon 35.03008 lat 32.81837

45


lon 35.02152 lat 32.81350 [ nom. scale = 1 / 3000 ]

pdfmap\_20240414\_133837\_Haifa\_City\_2024Q1\_34.9915\_32.8037\_567.pdf

#

55

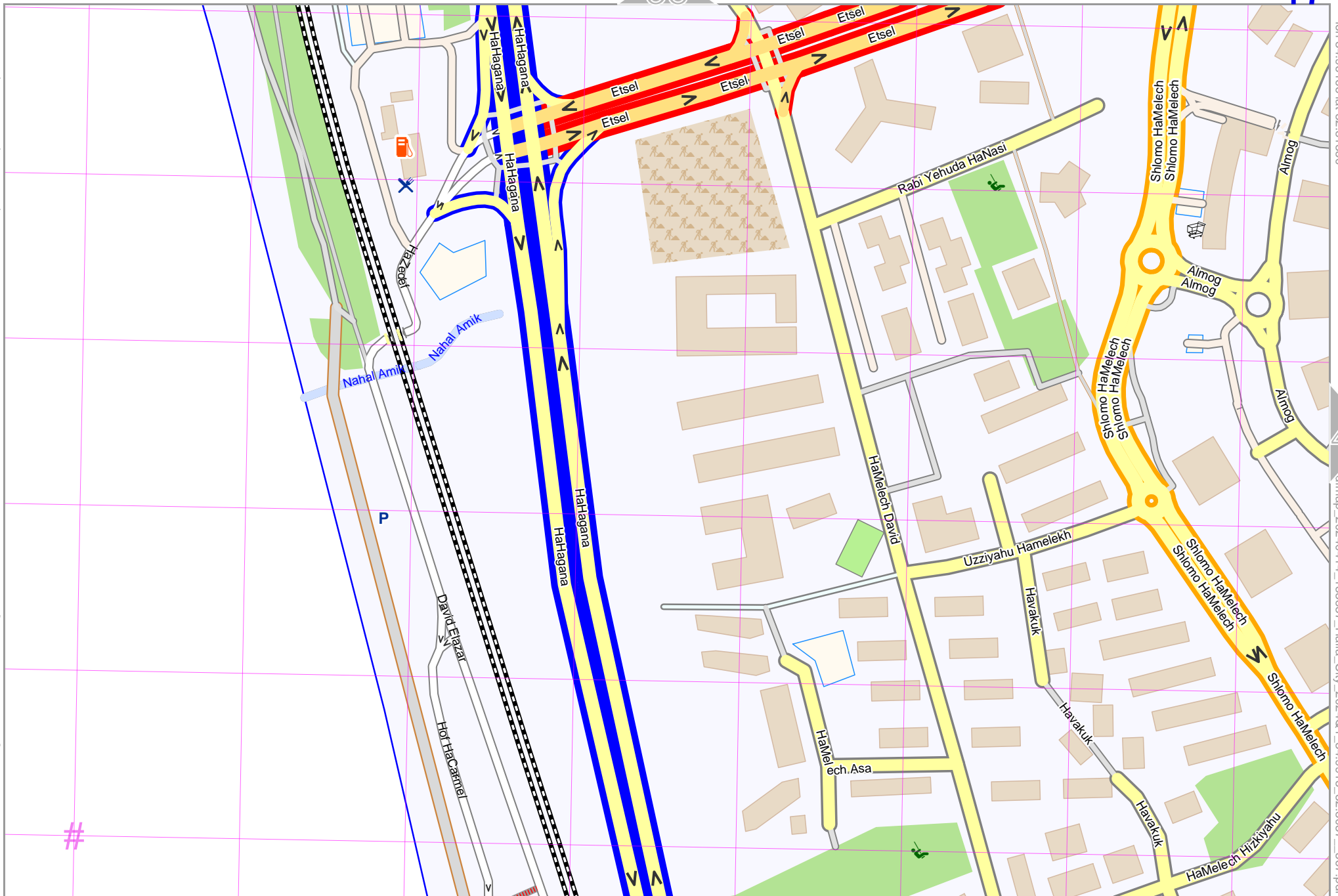
# UTM: 36 S easting 689.30 km northing 3632.50 km  
UTM-Grid-width = 100m



Map data © OpenStreetMap contributors

lon 34.95311 lat 32.80864 [ nom. scale = 1 / 3000 ]

# UTM: 36 S easting 682.90 km northing 3631.80 km  
UTM-Grid-width = 100m



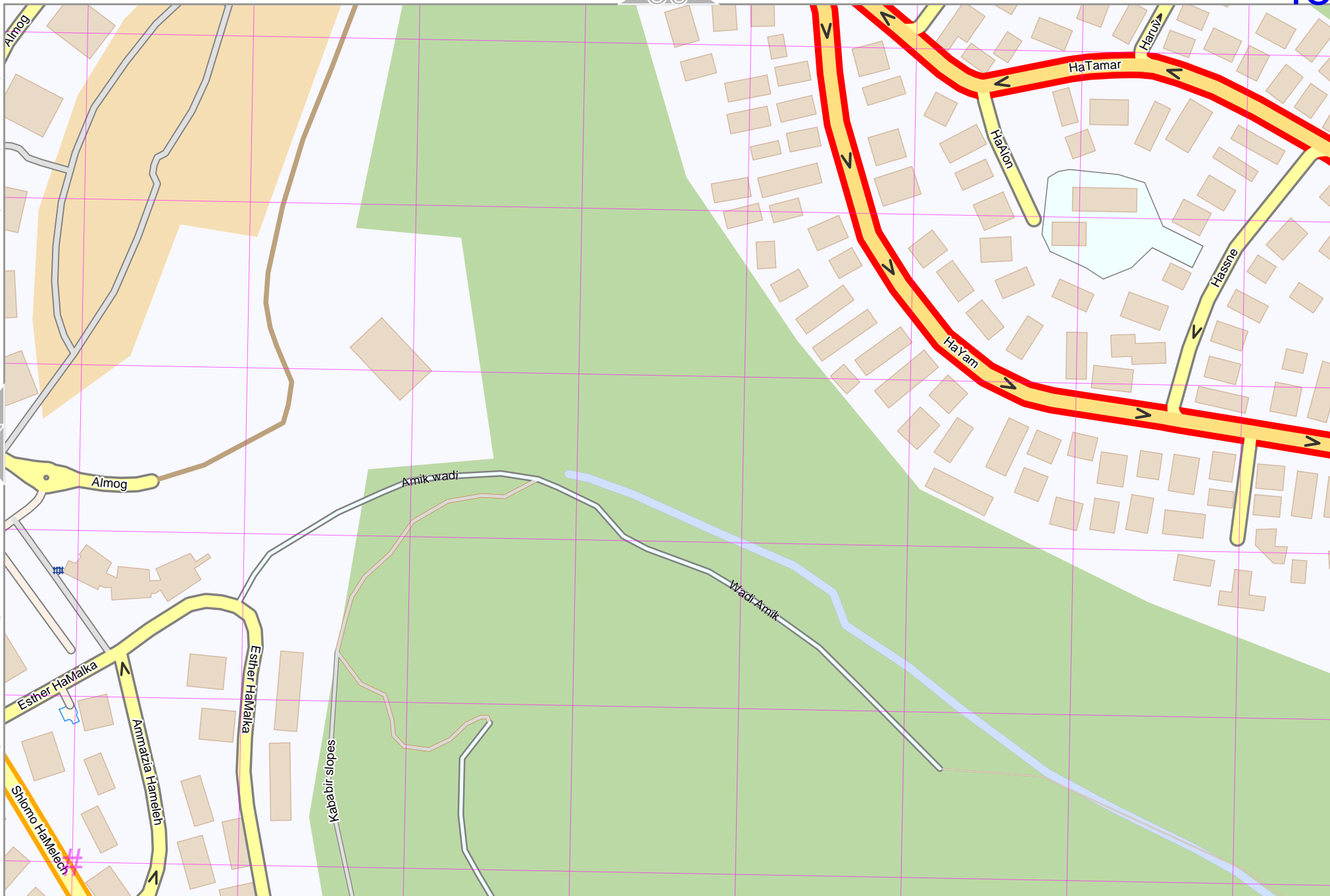
38

47

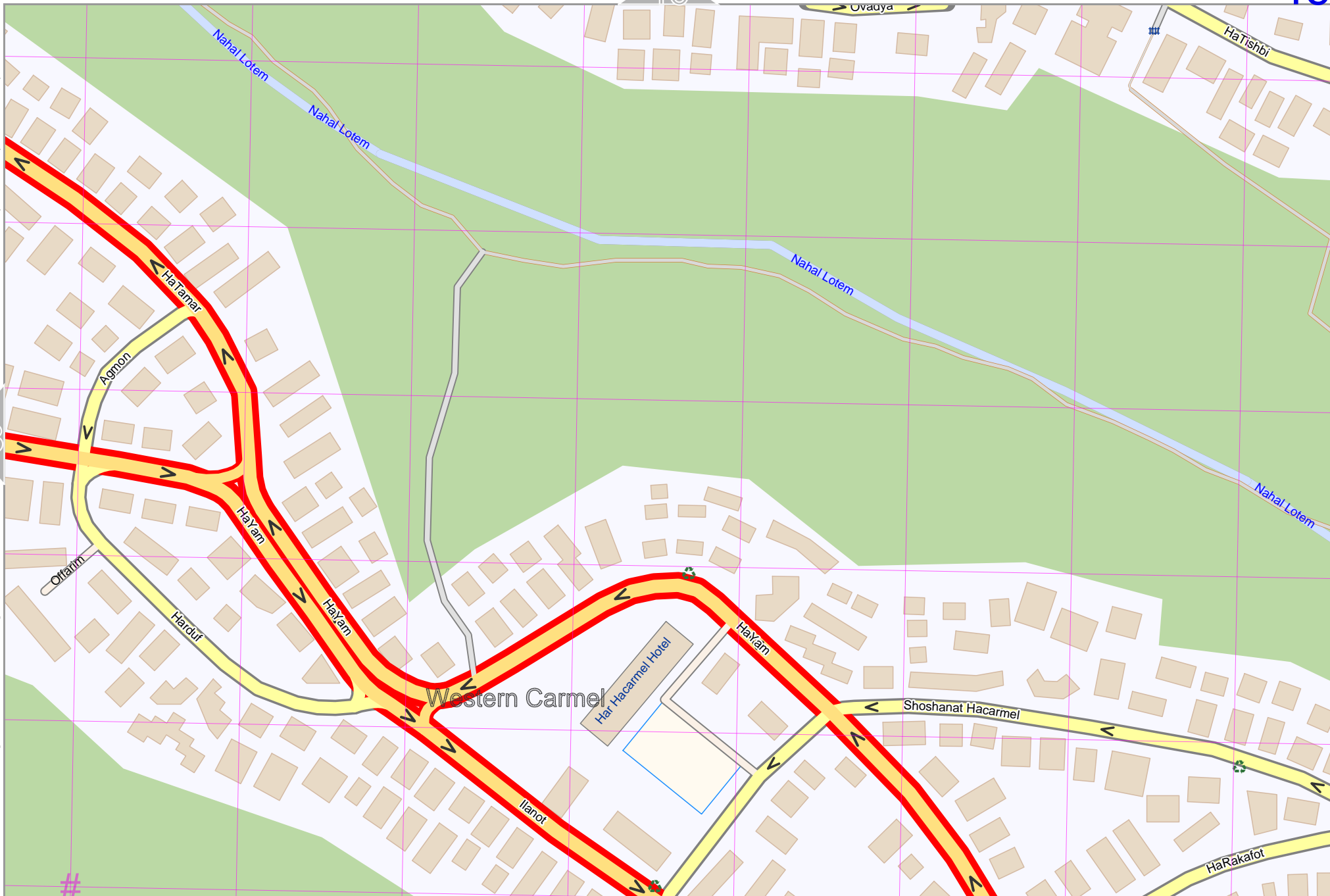
48

56

lon 34.96166 lat 32.81350  
shlmap\_20240414\_133837\_Haifa\_City\_2024Q1\_34.9515\_32.8037\_567.pdf







Map data © OpenStreetMap contributors

lon 34.98731 lat 32.81350

49

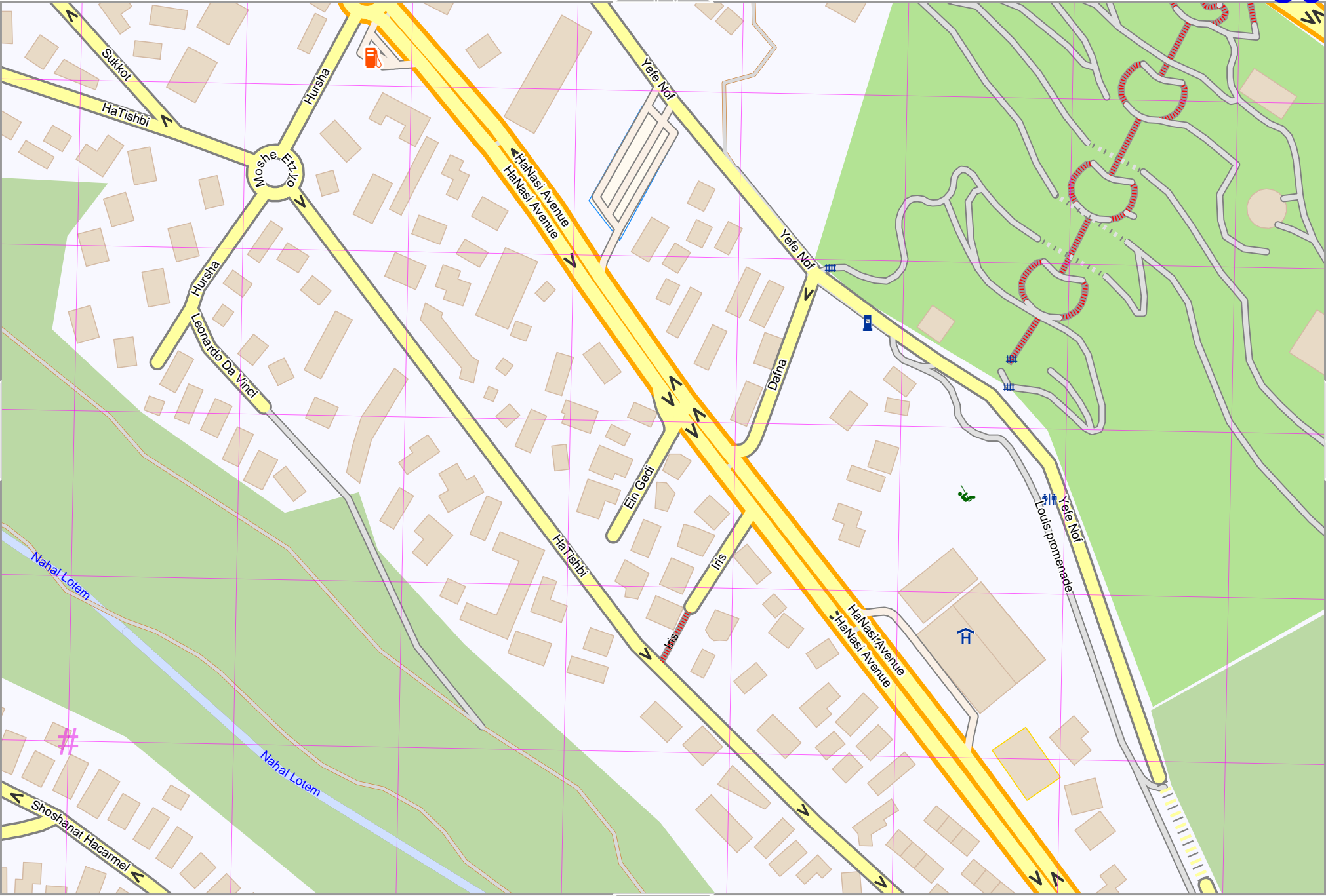
51

lon 34.97876 lat 32.80864 [ nom. scale = 1 / 3000 ]

shfmap\_20240414\_133837\_Haifa\_City\_2024Q1\_34.9915\_32.8037\_567.pdf

41

59



# UTM: 36 S easting 685.30 km northing 3631.90 km

UTM-Grid-width = 100m

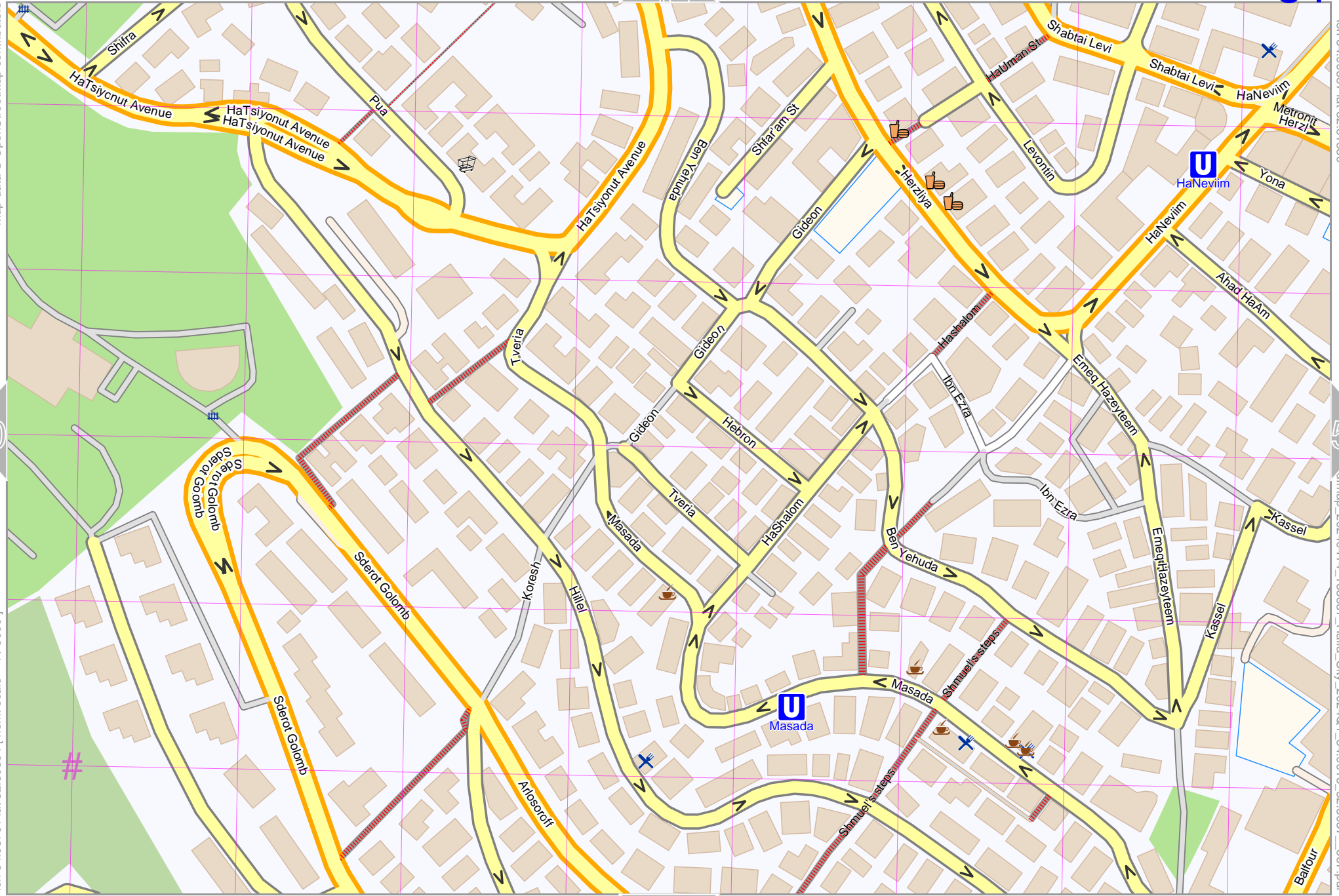
Map data © OpenStreetMap contributors

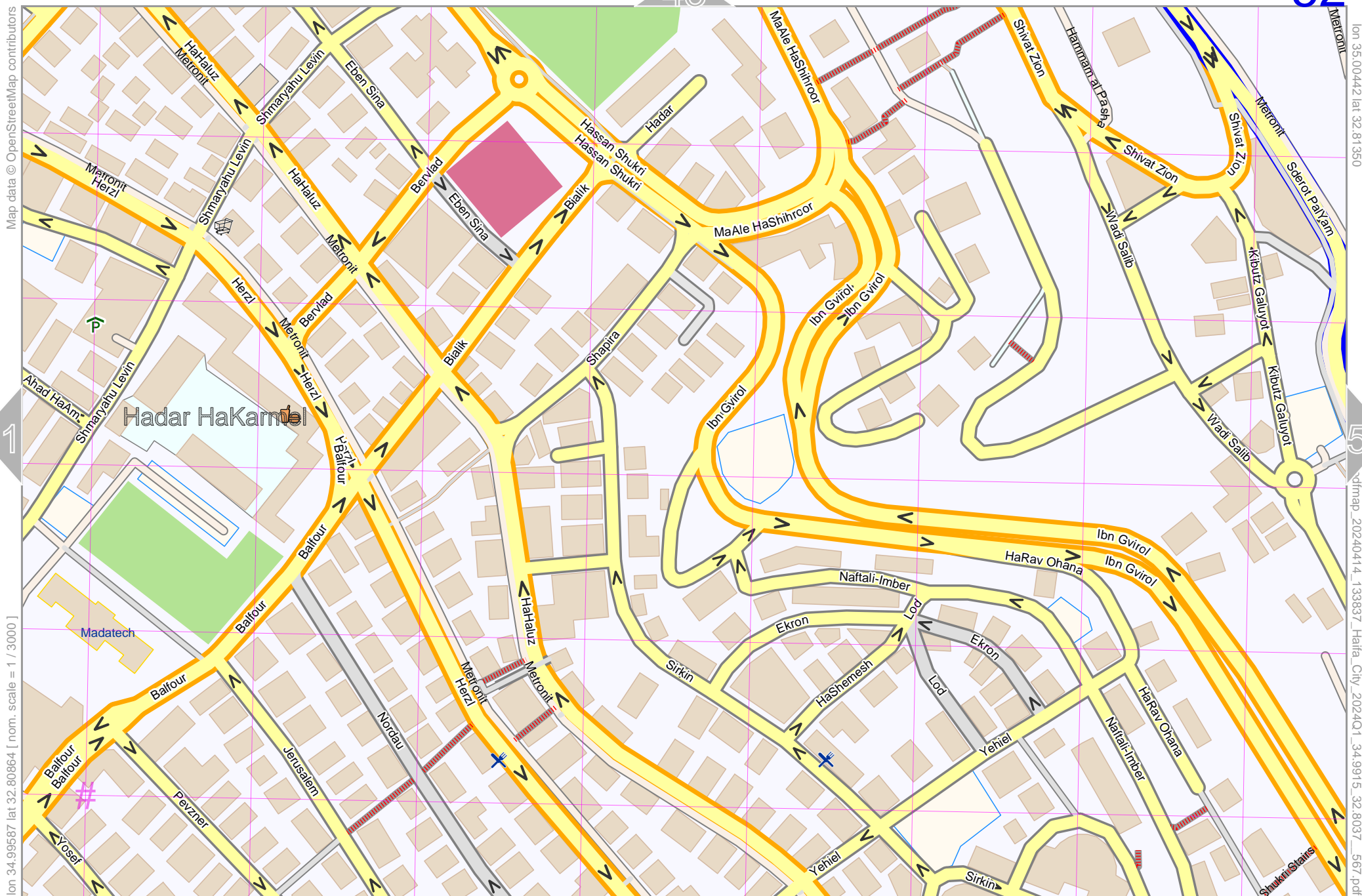
lon 34.99587 lat 32.81350

lon 34.98731 lat 32.80864 [ nom. scale = 1 / 3000 ]

shmap\_20240414\_133837\_Haifa\_City\_2024Q1\_34.9915\_32.8037\_567.pdf

# UTM: 36 S easting 686.10 km northing 3631.90 km  
UTM-Grid-width = 100m





Map data © OpenStreetMap contributors

lon 35.00442 lat 32.81350

51

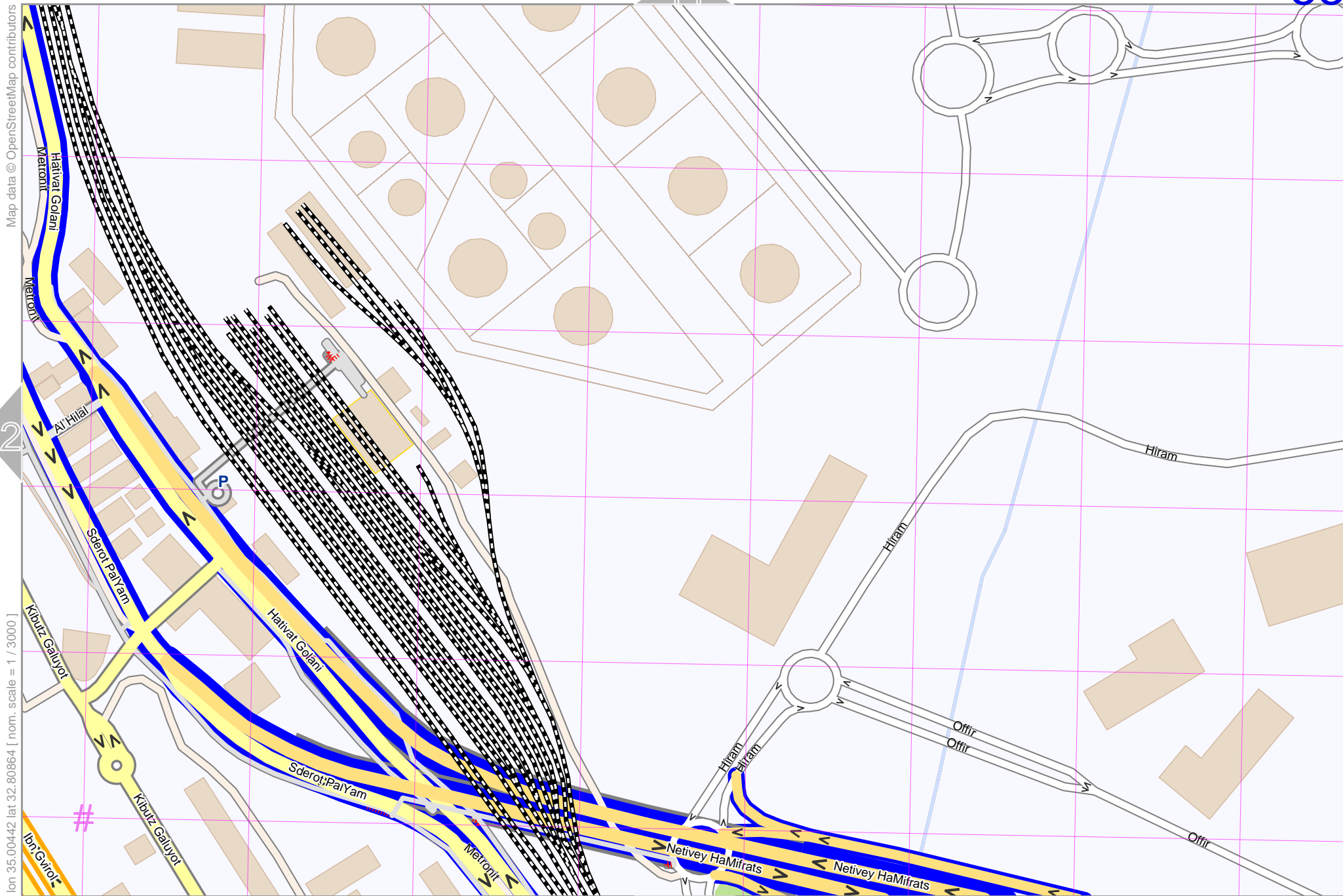
53

lon 34.99587 lat 32.80864 [ nom. scale = 1 / 3000 ]

slmap\_20240414\_133837\_Haifa\_City\_2024Q1\_34.9915\_32.8037\_567.pdf

# UTM: 36 S easting 686.90 km northing 3631.90 km  
UTM-Grid-width = 100m

61



lon 35.00442 lat 32.80864 [ nom. scale = 1 / 3000 ]

# UTM: 36 S easting 687.70 km northing 3631.90 km  
UTM-Grid-width = 100m

sdhmap\_20240414\_133837\_Haifa\_City\_2024Q1\_34.9915\_32.8037\_567.pdf

Map data © OpenStreetMap contributors

lon 35.02152 lat 32.81350

lon 35.01297 lat 32.80864 [ nom. scale = 1 / 3000 ]

sdmmap\_20240414\_133837\_Haifa\_City\_2024Q1\_34.9915\_32.8037\_567.pdf

45

53

55

Hiram

Nahum Wilbush

HaAviv

Or

Tuvim

Tuvim

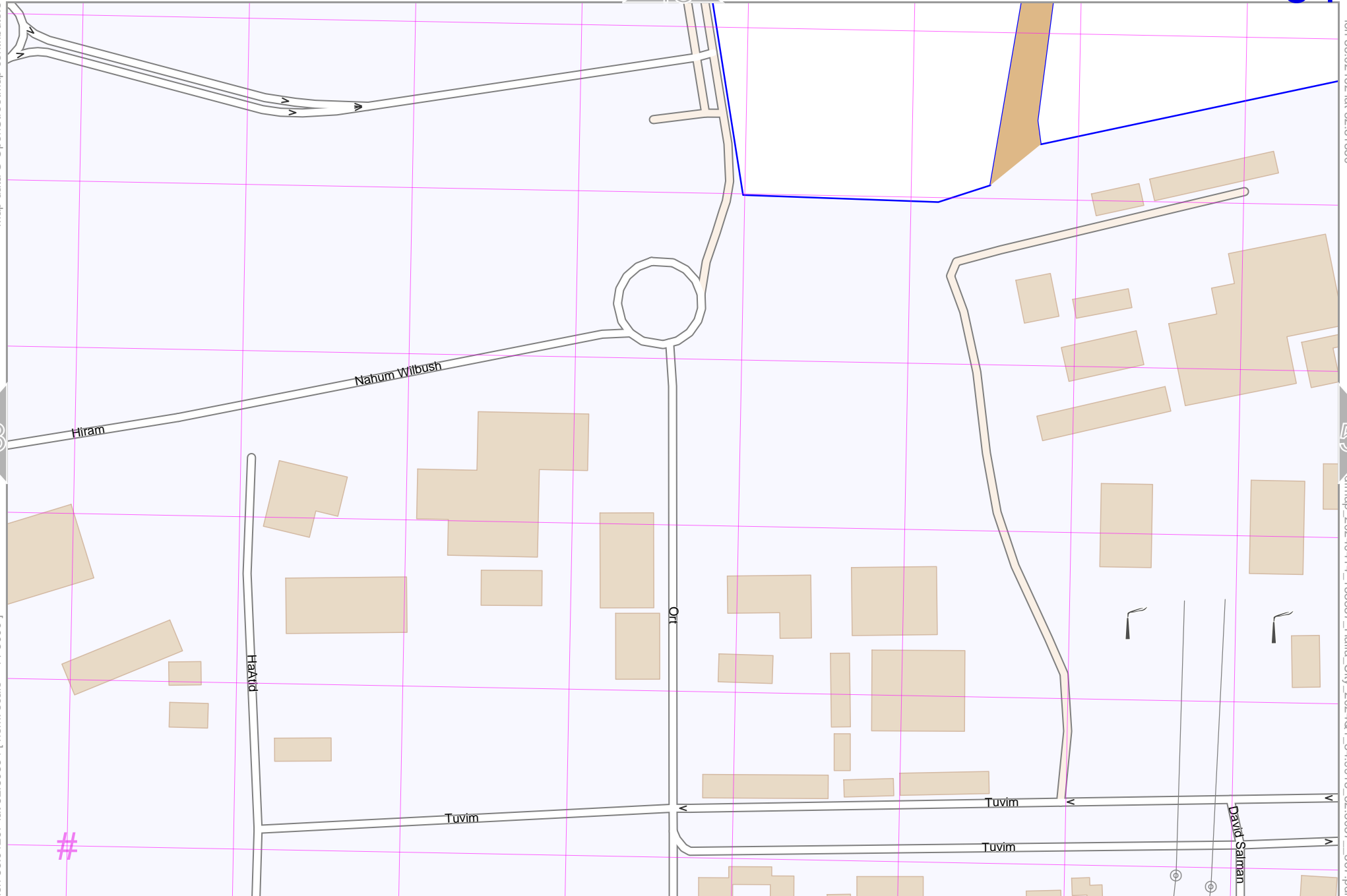
Tuvim

David Salzman

#

63

# UTM: 36 S easting 688.50 km northing 3631.90 km  
UTM-Grid-width = 100m



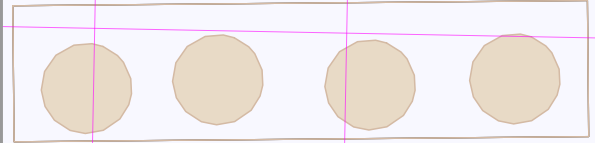
Map data © OpenStreetMap contributors

lon 35.03008 lat 32.81350

pdfmap\_20240414\_133837\_Haifa\_City\_2024Q1\_34.9915\_32.8037\_567.pdf

54

lon 35.02152 lat 32.80864 [ nom. scale = 1 / 3000 ]



Tuvim

Tuvim

#

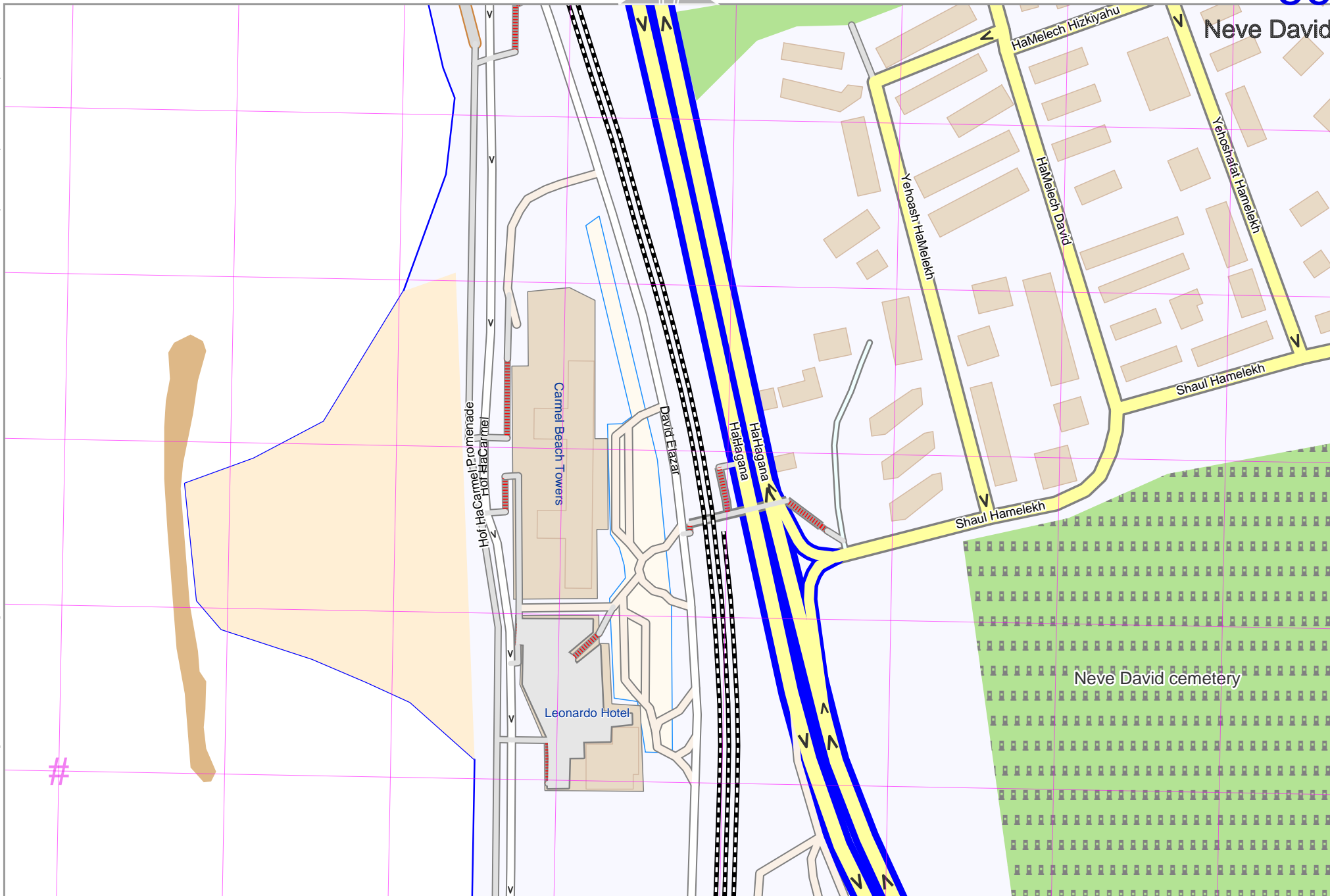
46

64

# UTM: 36 S easting 689.30 km northing 3631.90 km  
UTM-Grid-width = 100m

Map data © OpenStreetMap contributors

lon 34.95311 lat 32.80377 [ nom. scale = 1 / 3000 ]

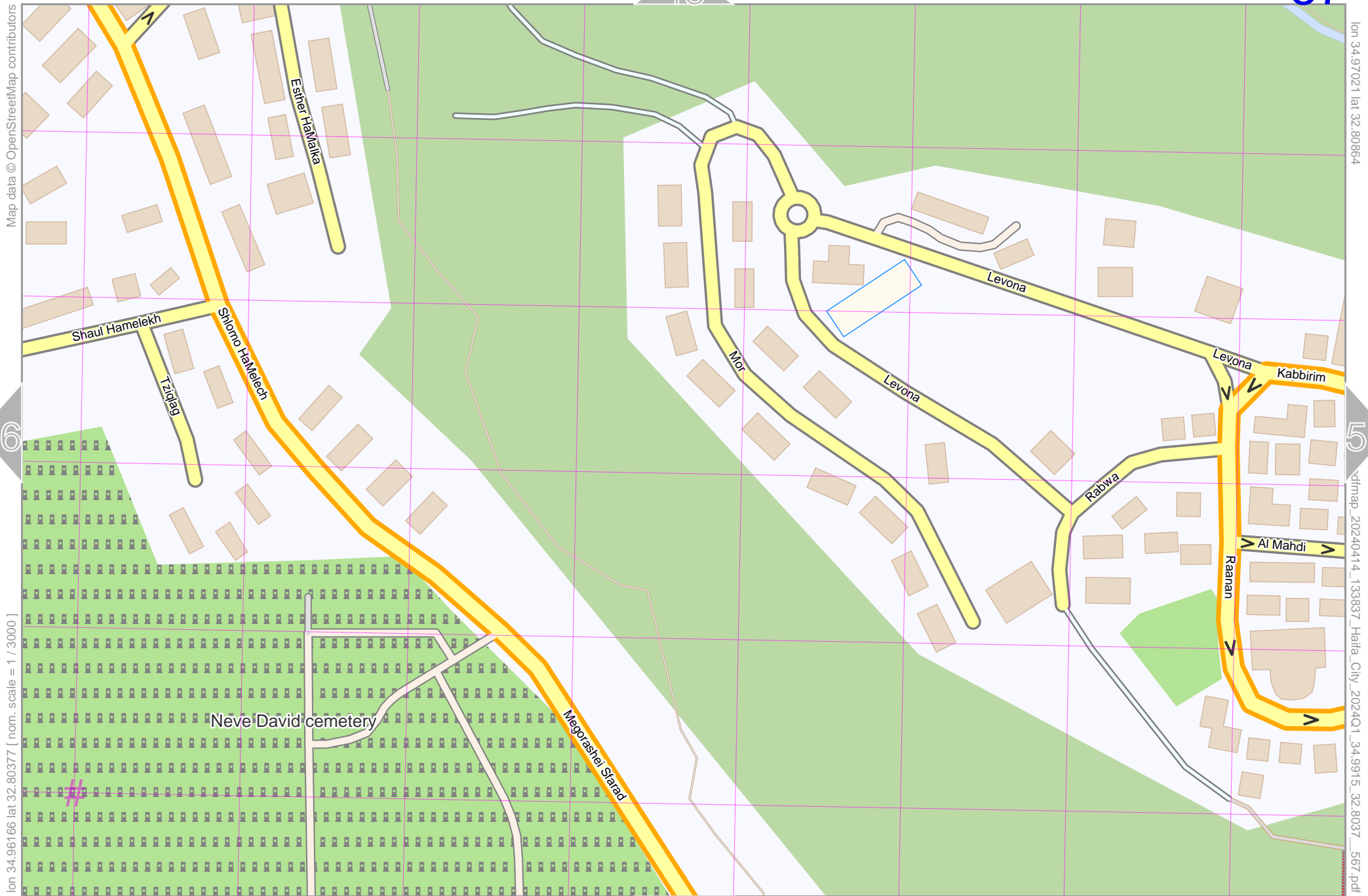


# UTM: 36 S easting 682.90 km northing 3631.30 km  
UTM-Grid-width = 100m

lon 34.96166 lat 32.80864

sdmmap\_20240414\_133837\_Haifa\_City\_2024Q1\_34.9515\_32.8037\_567.pdf





Map data © OpenStreetMap contributors

lon 34.97021 lat 32.80864

lon 34.96166 lat 32.80377 [ nom. scale = 1 / 3000 ]

shimmap\_20240414\_133837\_Haifa\_City\_2024Q1\_34.9615\_32.8037\_567.pdf

# UTM: 36 S easting 683.70 km northing 3631.30 km  
UTM-Grid-width = 100m

Map data © OpenStreetMap contributors

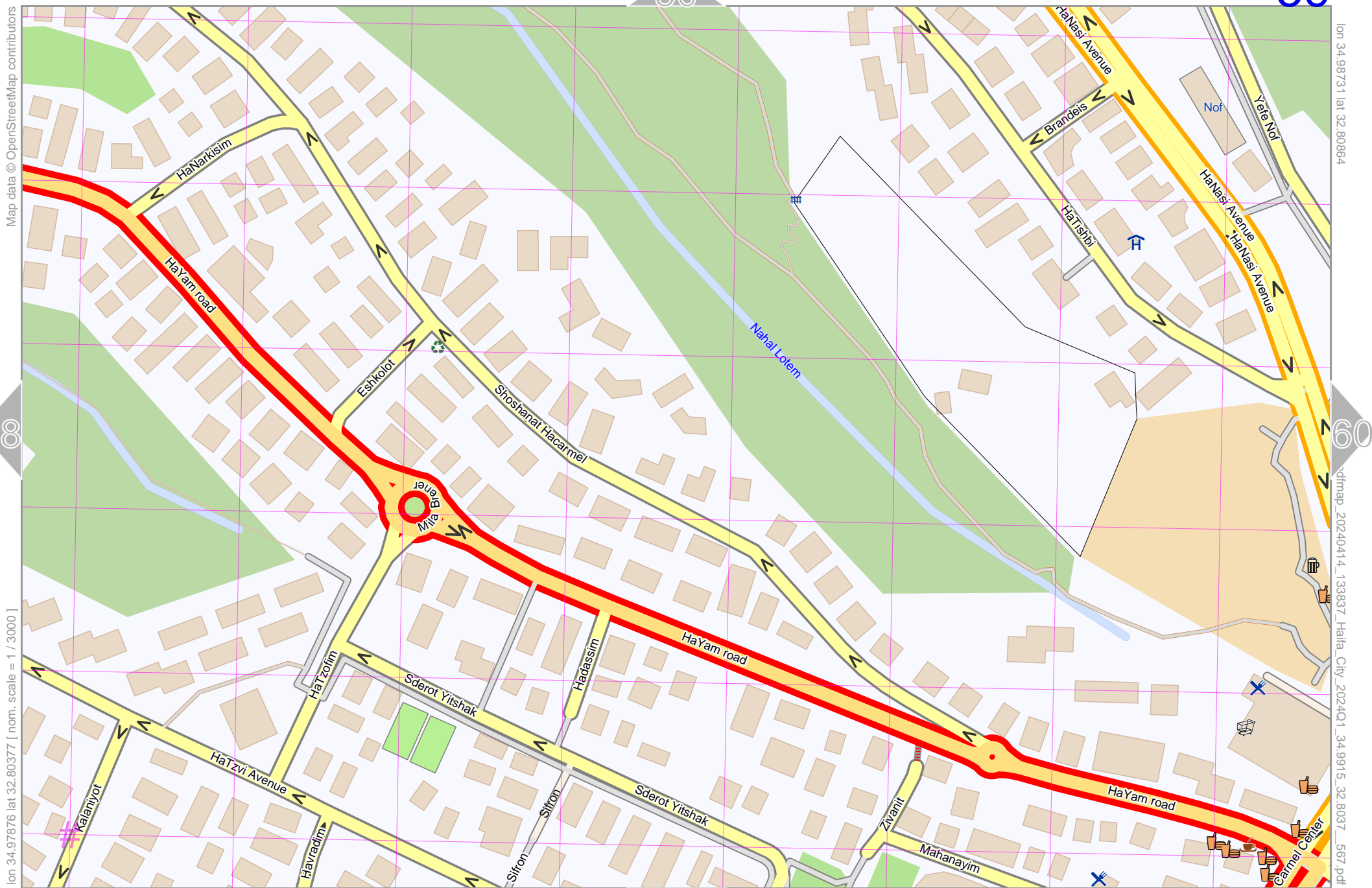
lon 34.97876 lat 32.80864



lon 34.97021 lat 32.80377 [ nom. scale = 1 / 3000 ]

lon 34.97021 lat 32.80377 [ nom. scale = 1 / 3000 ]

# UTM: 36 S easting 684.50 km northing 3631.30 km  
UTM-Grid-width = 100m



lon 34.97876 lat 32.80377 [ nom. scale = 1 / 3000 ]

lon 34.98731 lat 32.80864  
sfilmap\_20240414\_133837\_Haifa\_City\_2024Q1\_34.9915\_32.8037\_567.pdf

# UTM: 36 S easting 685.30 km northing 3631.30 km  
UTM-Grid-width = 100m

50

58

60

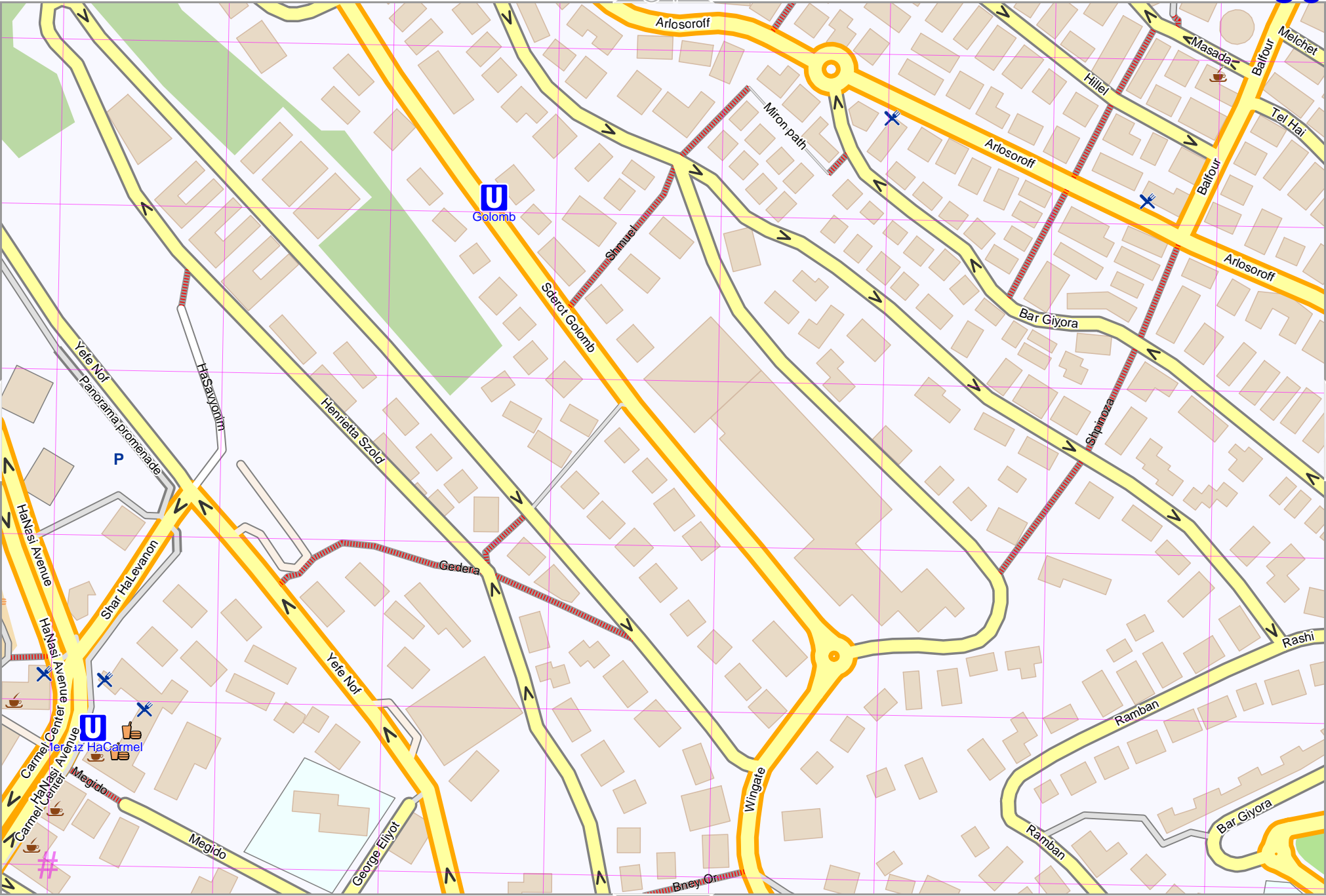
68

Map data © OpenStreetMap contributors

lon 34.99587 lat 32.80864

lon 34.98731 lat 32.80377 [ nom. scale = 1 / 3000 ]

olmap\_20240414\_133837\_Haifa\_City\_2024Q1\_34.9915\_32.8037\_567.pdf



# UTM: 36 S easting 686.10 km northing 3631.30 km  
 UTM-Grid-width = 100m

Map data © OpenStreetMap contributors

lon 35.004421 lat 32.80864

60

62

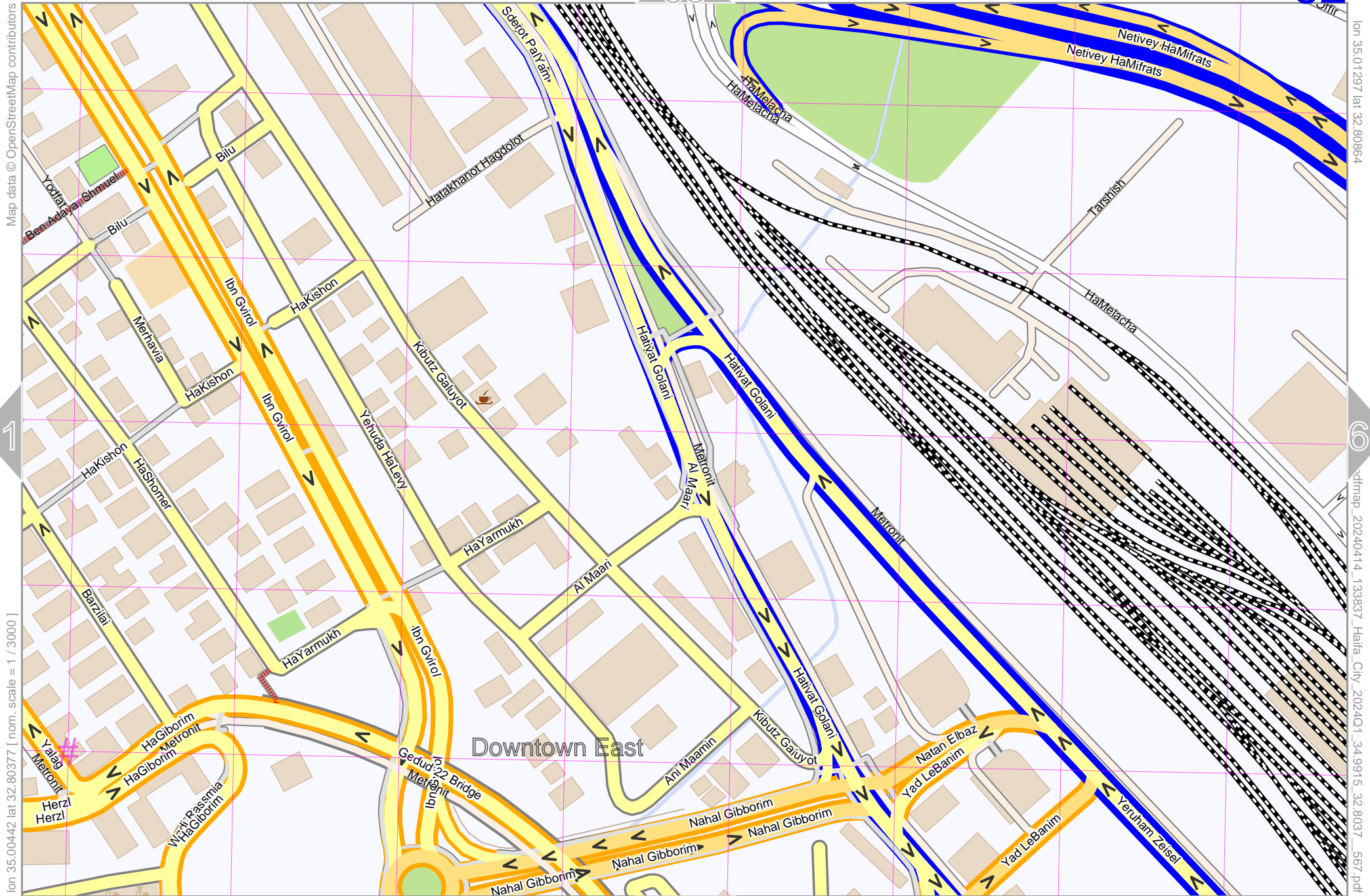
lon 34.99587 lat 32.80377 [ nom. scale = 1 / 3000 ]

slmap\_20240414\_133837\_Haifa\_City\_2024Q1\_34.9915\_32.8037\_567.pdf



# UTM: 36 S easting 686.90 km northing 3631.30 km  
UTM-Grid-width = 100m

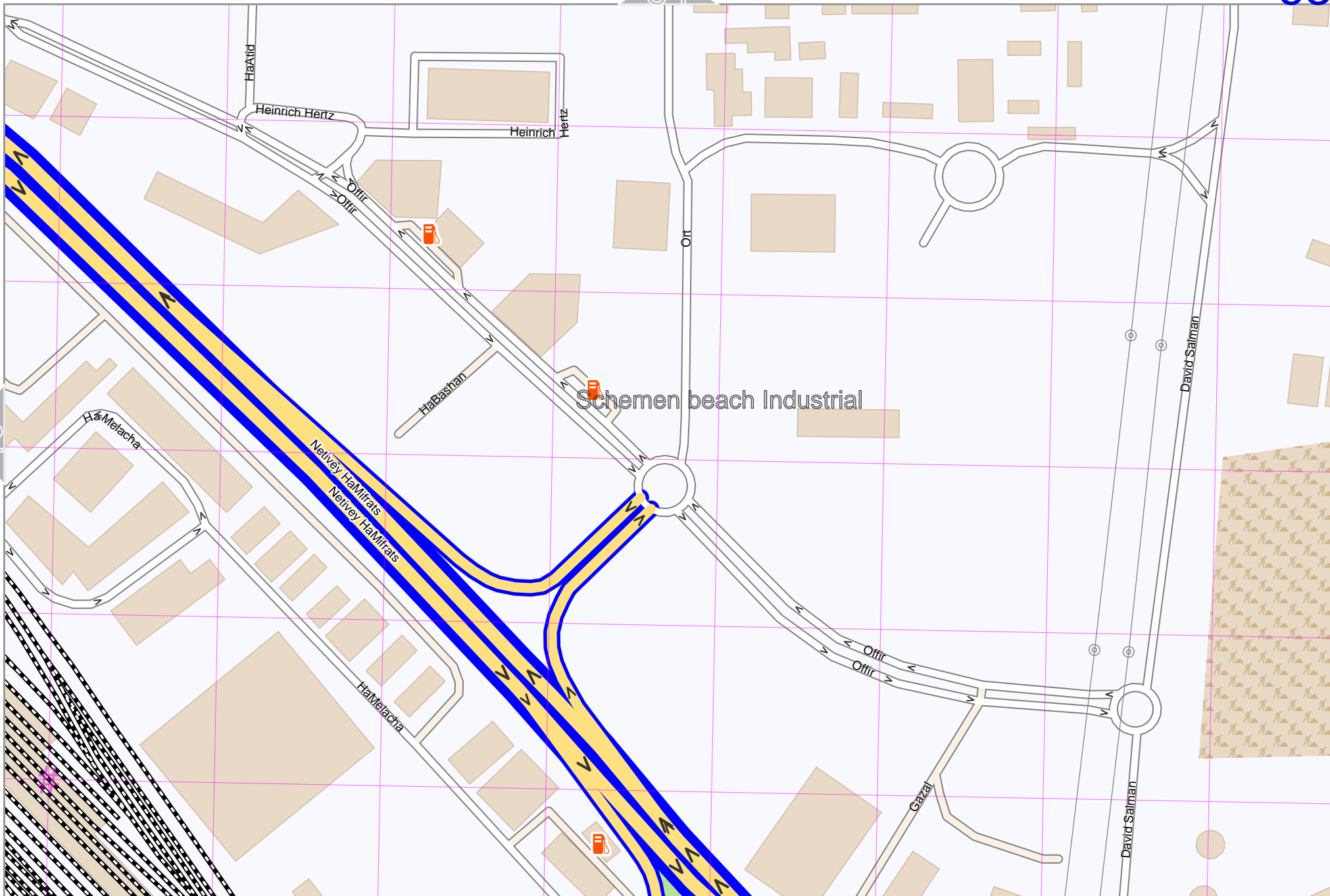
70

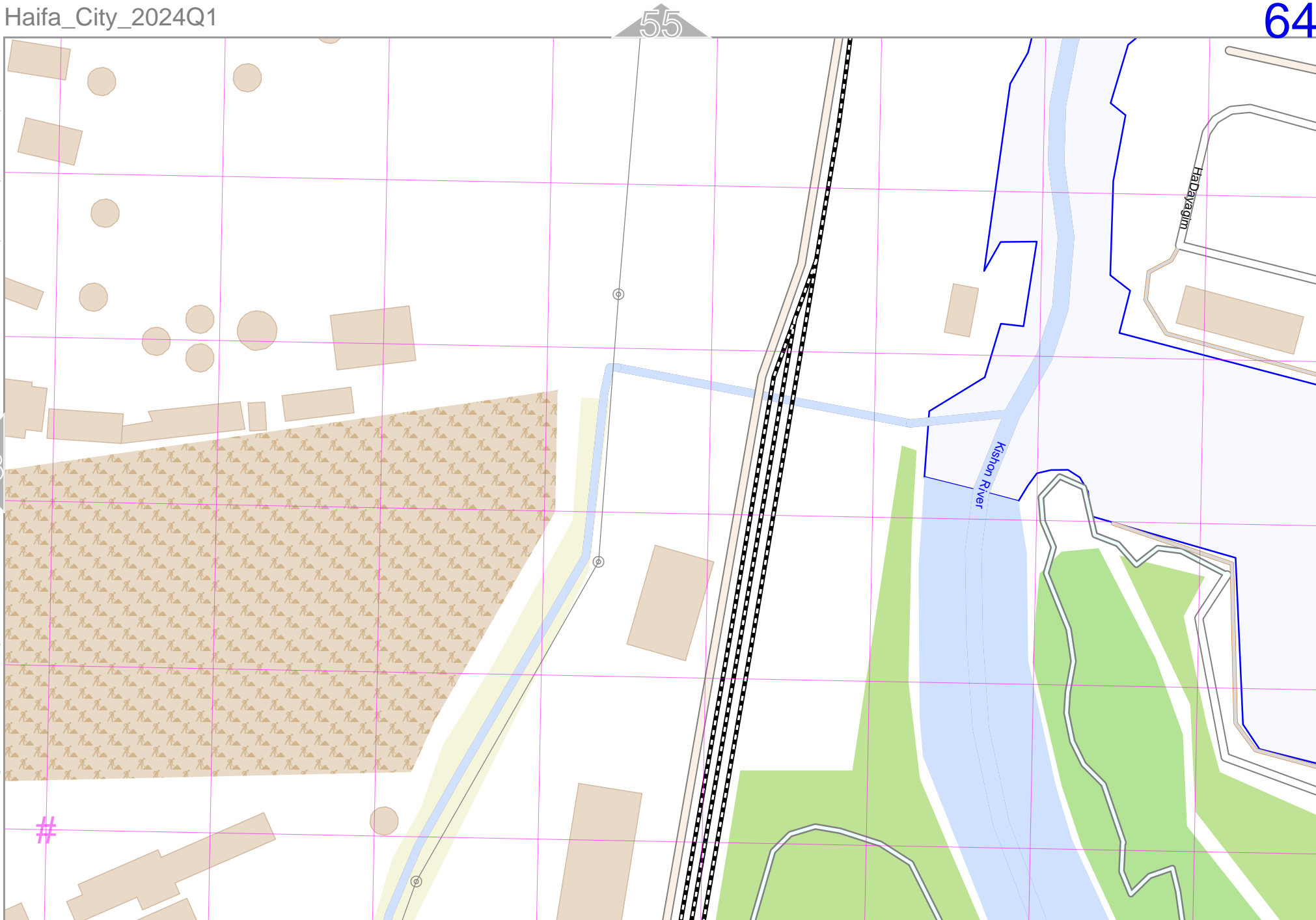


lon 35.00442 lat 32.80377 [ nom. scale = 1 / 3000 ]

lon 35.01297 lat 32.80864  
olmap\_20240414\_138837\_Haifa\_City\_2024Q1\_34.9915\_32.8037\_567.pdf

# UTM: 36 S easting 687.70 km northing 3631.40 km  
UTM-Grid-width = 100m

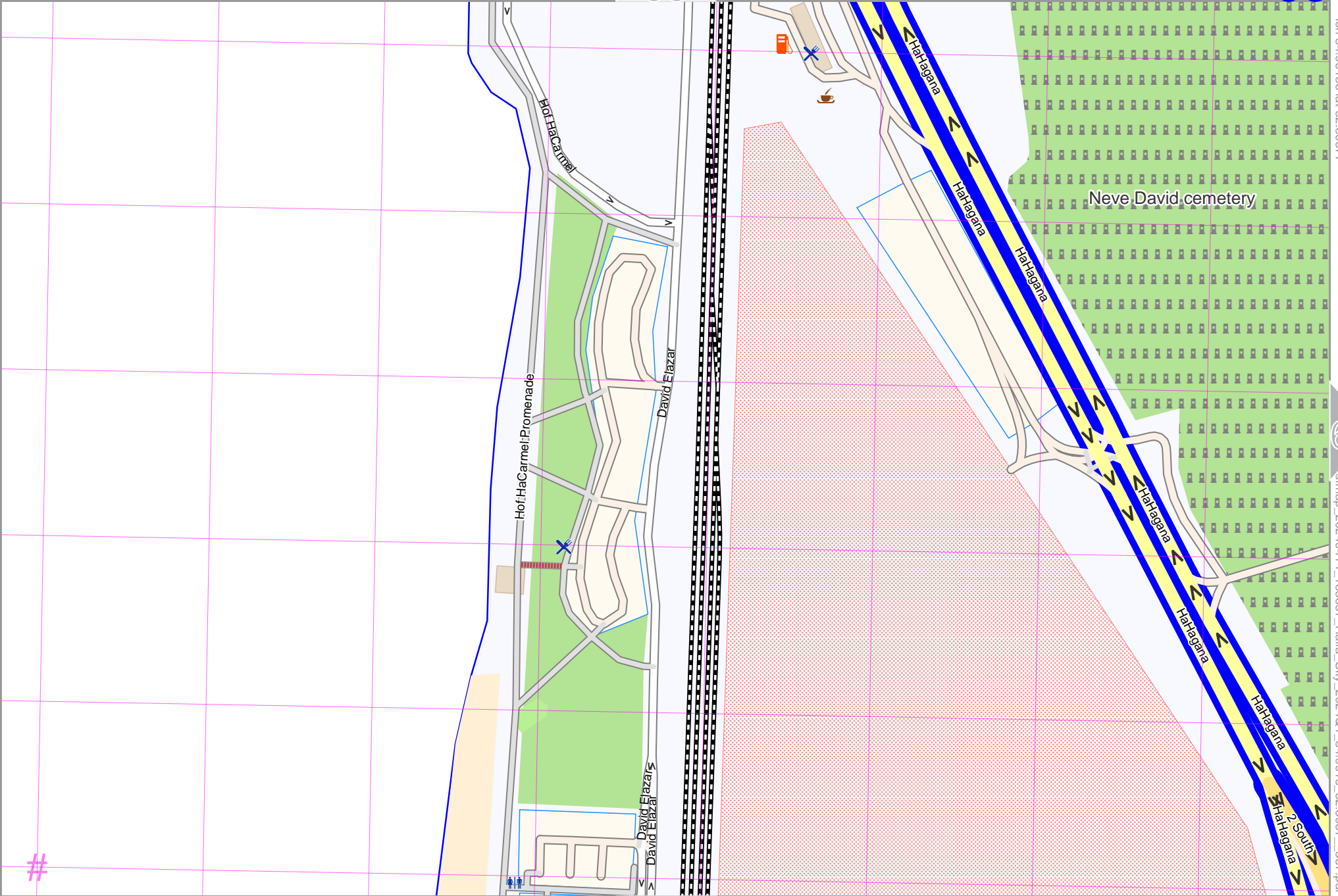






Map data © OpenStreetMap contributors

lon 34.95311 lat 32.79890 [ nom. scale = 1 / 3000 ]



56

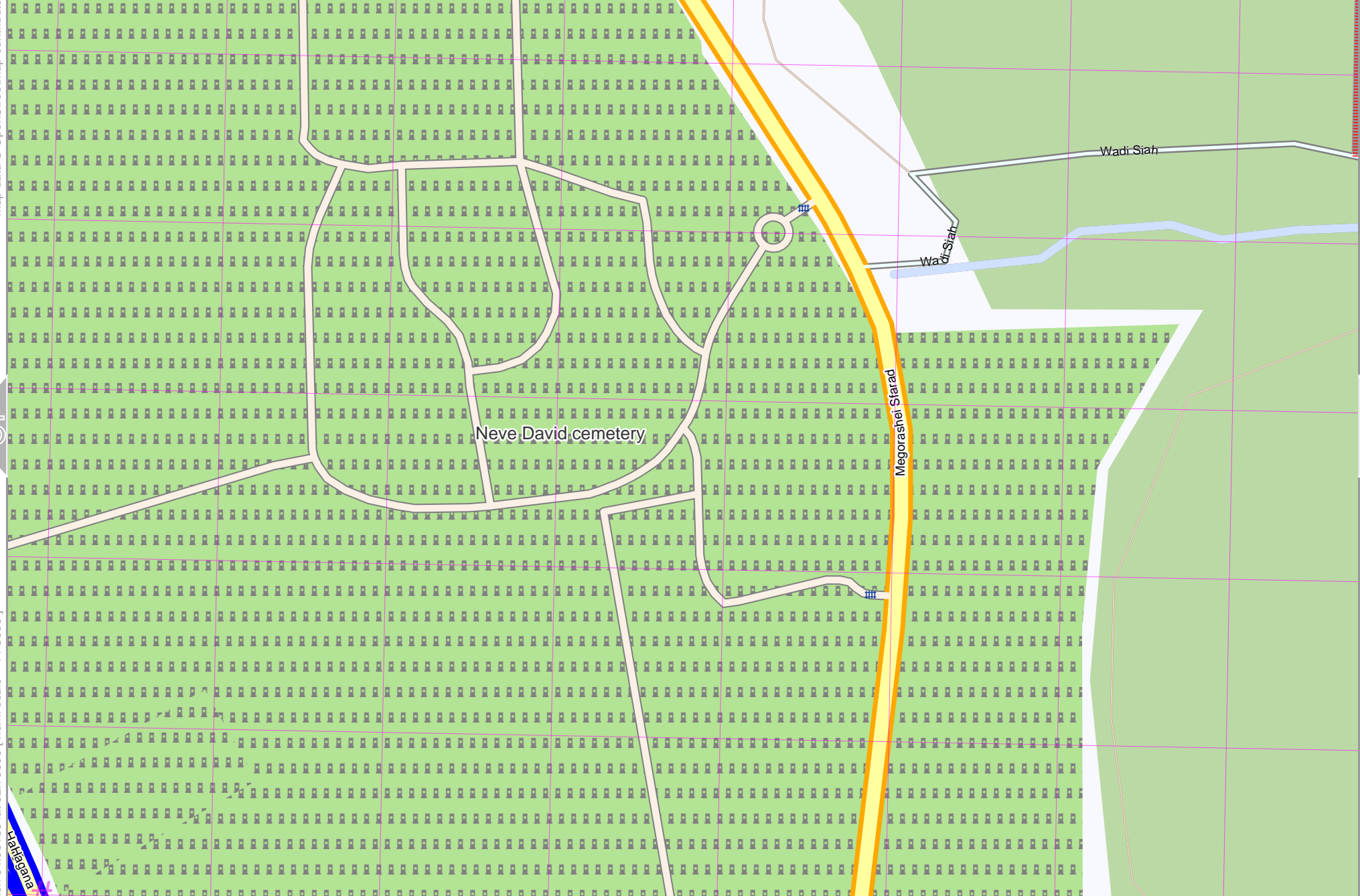
66

74

# UTM: 36 S easting 682.90 km northing 3630.70 km  
UTM-Grid-width = 100m

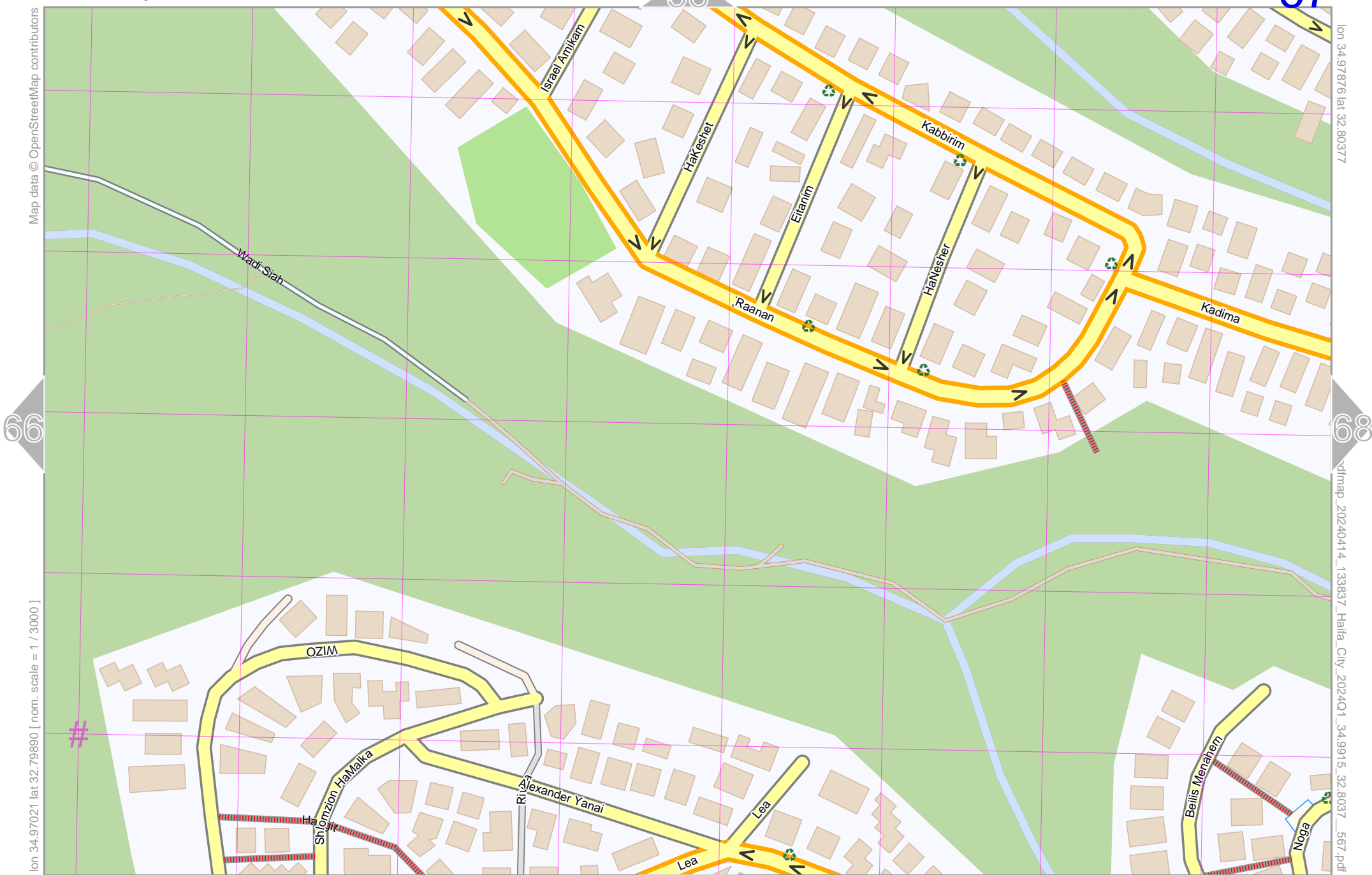
lon 34.96166 lat 32.80377

sd/mmap\_20240414\_133837\_Haifa\_City\_2024Q1\_34.9515\_32.8037\_567.pdf



Map data © OpenStreetMap contributors

lon 34.978761 lat 32.80377



lon 34.97021 lat 32.79890 [ nom. scale = 1 / 3000 ]

sdmap\_20240414\_133837\_Haifa\_City\_2024Q1\_34.9715\_32.8037\_567.pdf

# UTM: 36 S easting 684.50 northing 3630.80 km  
UTM-Grid-width = 100m

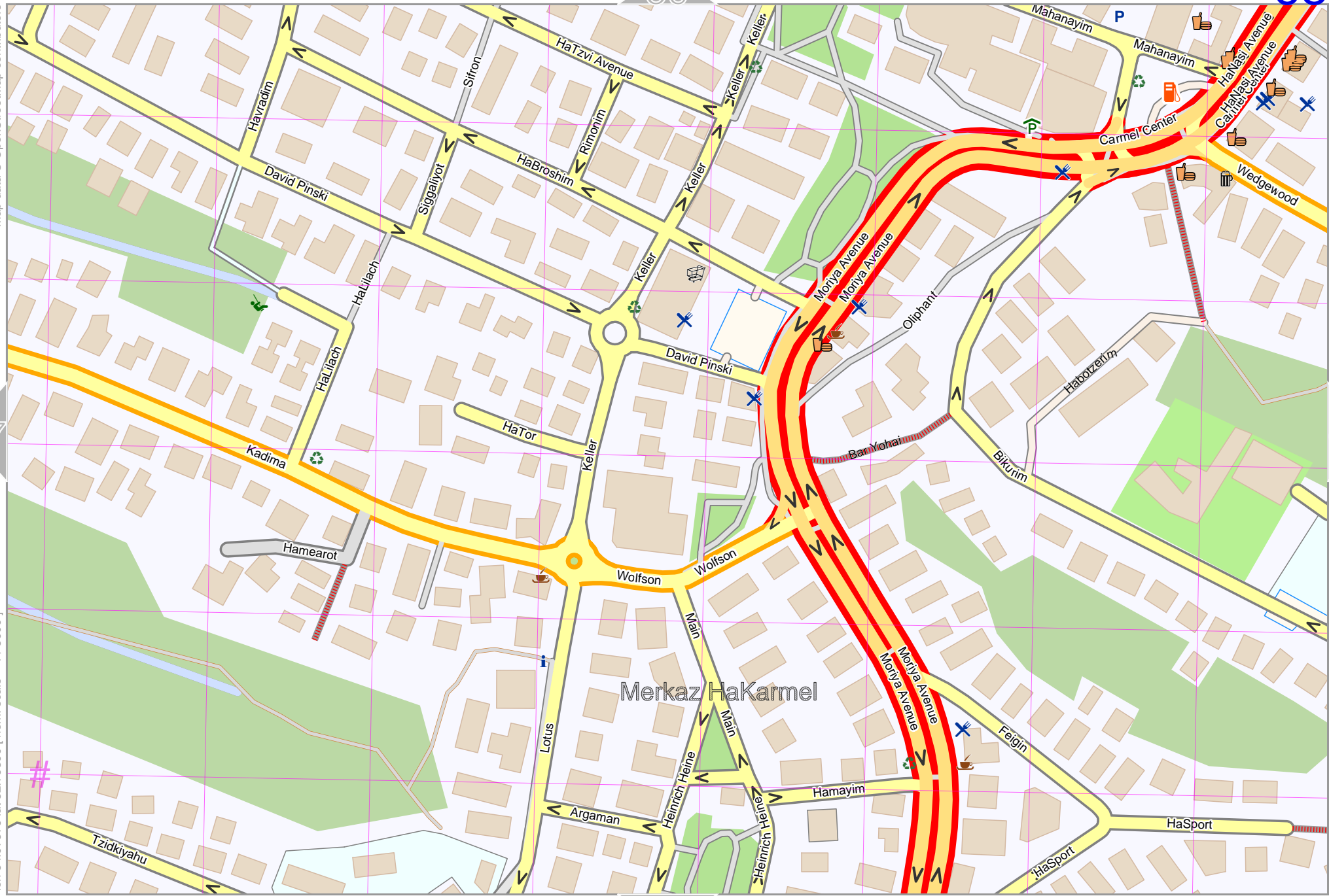
Map data © OpenStreetMap contributors

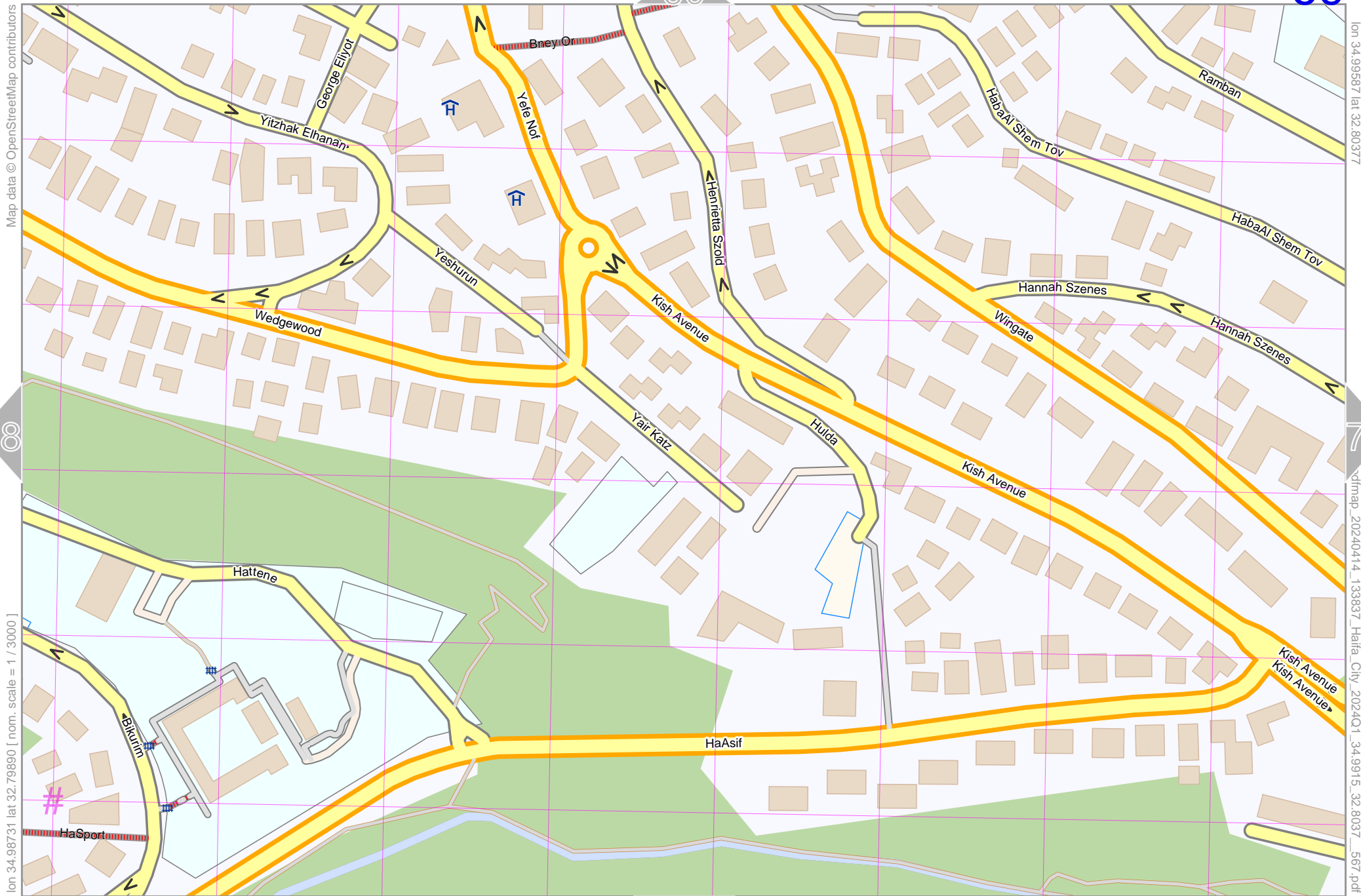
lon 34.98731 lat 32.80377

lon 34.97876 lat 32.79890 [ nom. scale = 1 / 3000 ]

osmmap\_20240414\_133837\_Haifa\_City\_2024Q1\_34.9915\_32.8037\_567.pdf

# UTM: 36 S easting 685.30 km northing 3630.80 km  
UTM-Grid-width = 100m





lon: 34.98731 lat: 32.79890 [ nom. scale = 1 / 3000 ]

# UTM: 36 S easting 686.10 km northing 3630.80 km  
UTM-Grid-width = 100m

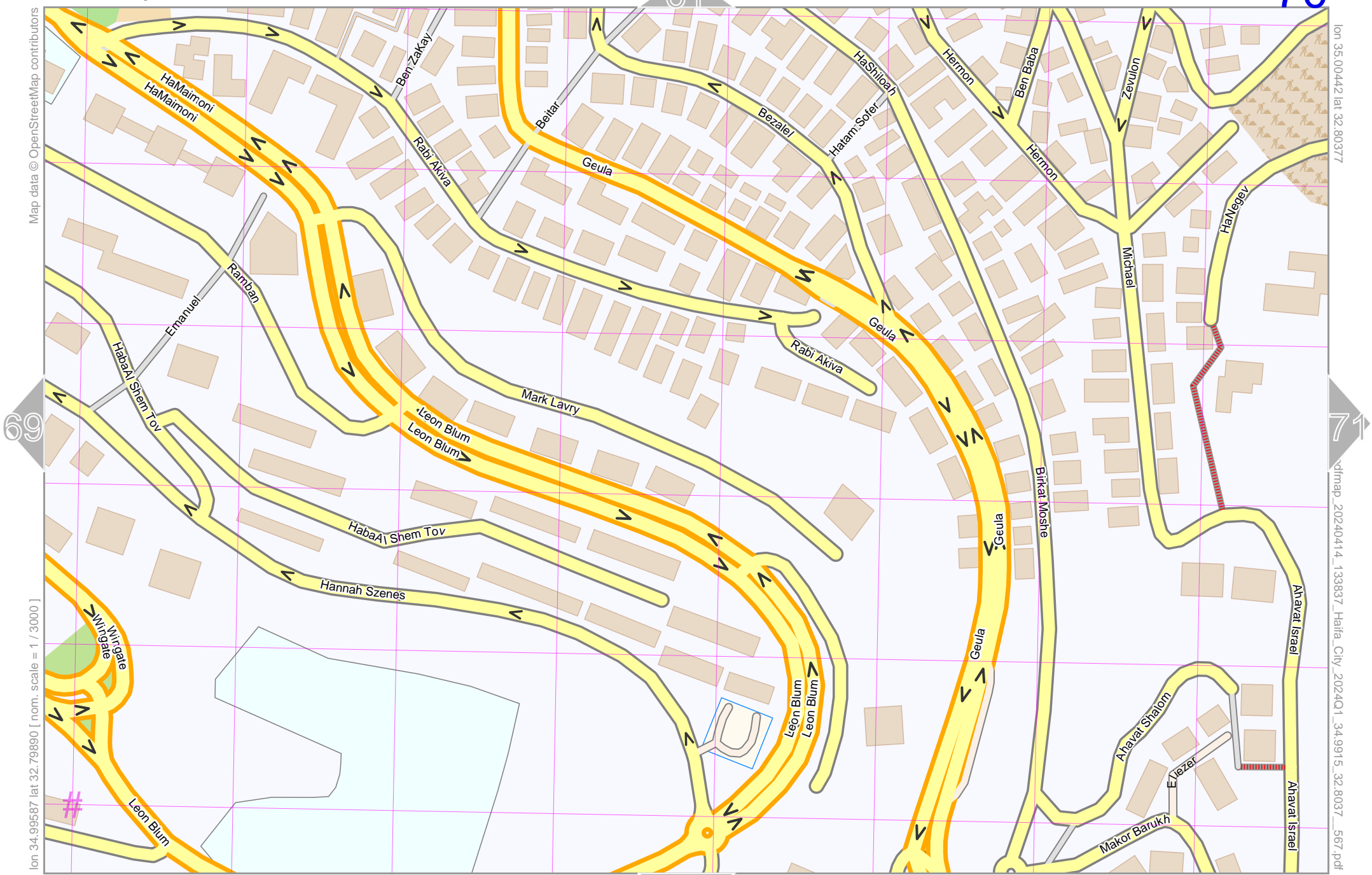
Map data © OpenStreetMap contributors

lon: 34.99587 lat: 32.80377

sdmap\_20240414\_133837\_Haifa\_City\_2024Q1\_34.9915\_32.8037\_567.pdf

Map data © OpenStreetMap contributors

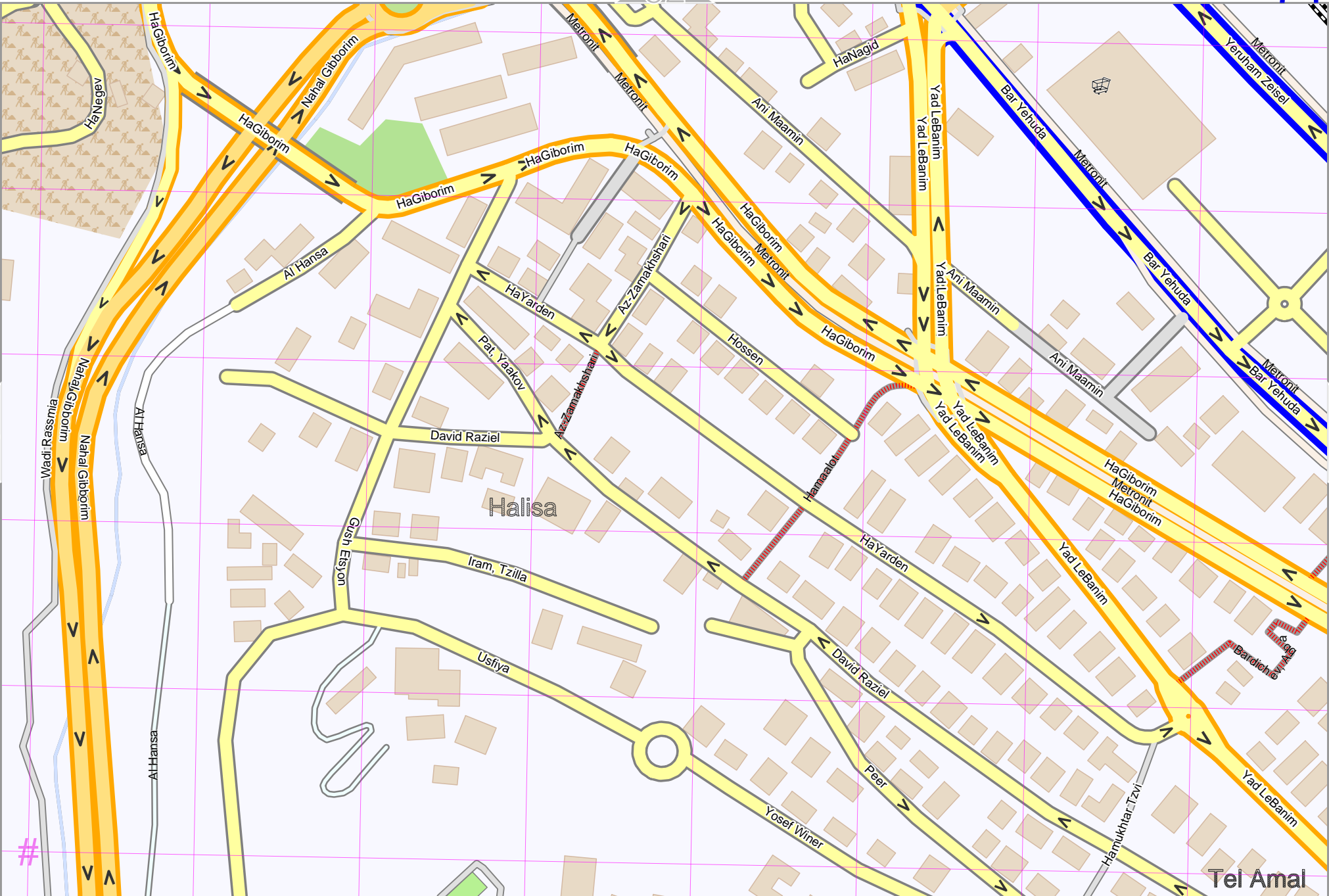
lon 35.00442 lat 32.80377



lon 34.99587 lat 32.79890 [ nom. scale = 1 / 3000 ]

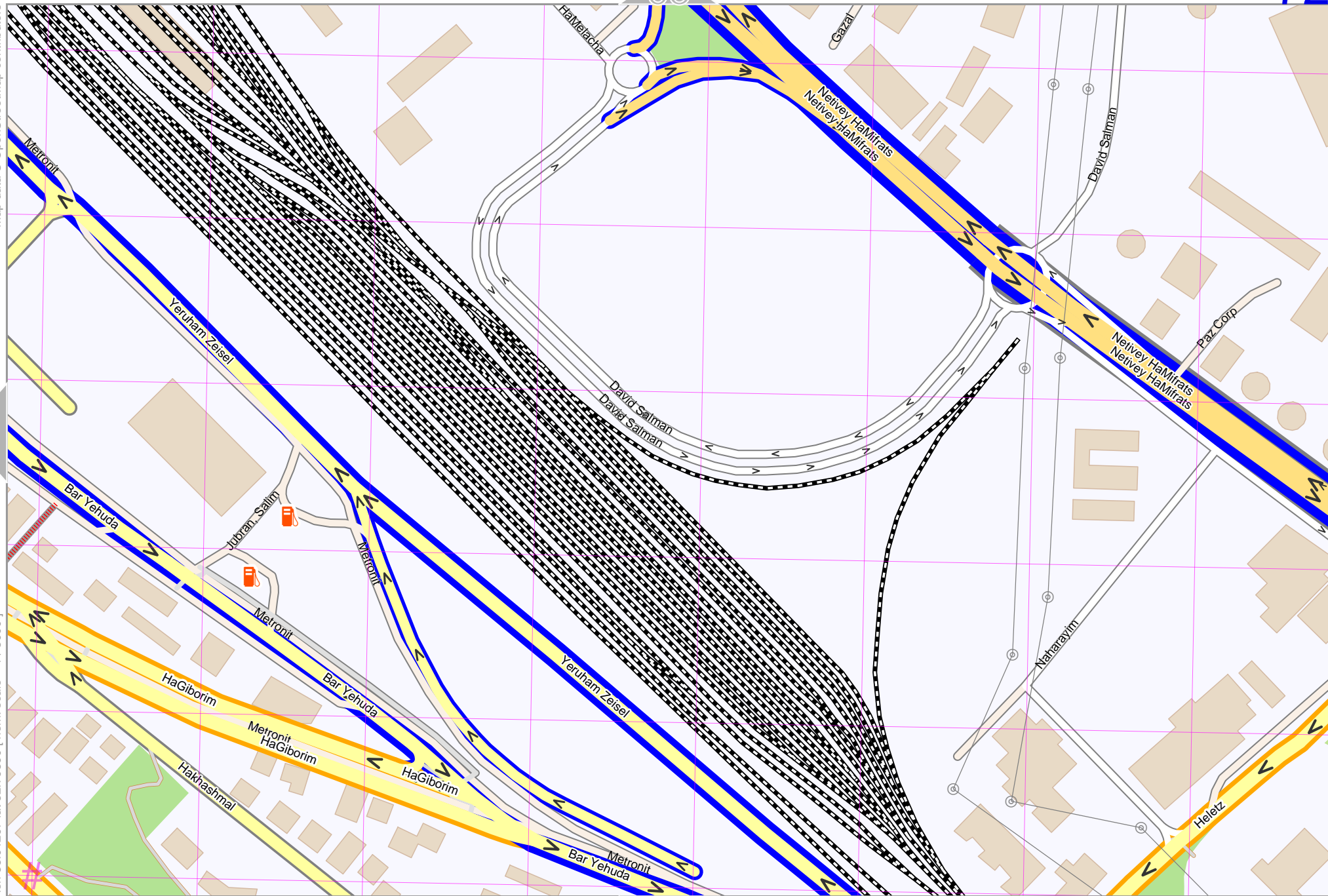
sdhmap\_20240414\_133837\_Haifa\_City\_2024Q1\_34.9915\_32.8037\_567.pdf

# UTM: 36 S easting 686.90 km northing 3630.80 km  
UTM-Grid-width = 100m



Map data © OpenStreetMap contributors

lon 35.02152 lat 32.80377



lon 35.01297 lat 32.79890 [ nom. scale = 1 / 3000 ]

slfmap\_20240414\_139837\_Haifa\_City\_2024Q1\_34.9915\_32.8037\_567.pdf

# UTM: 36 S easting 688.50 km northing 3630.80 km  
UTM-Grid-width = 100m



Map data © OpenStreetMap contributors

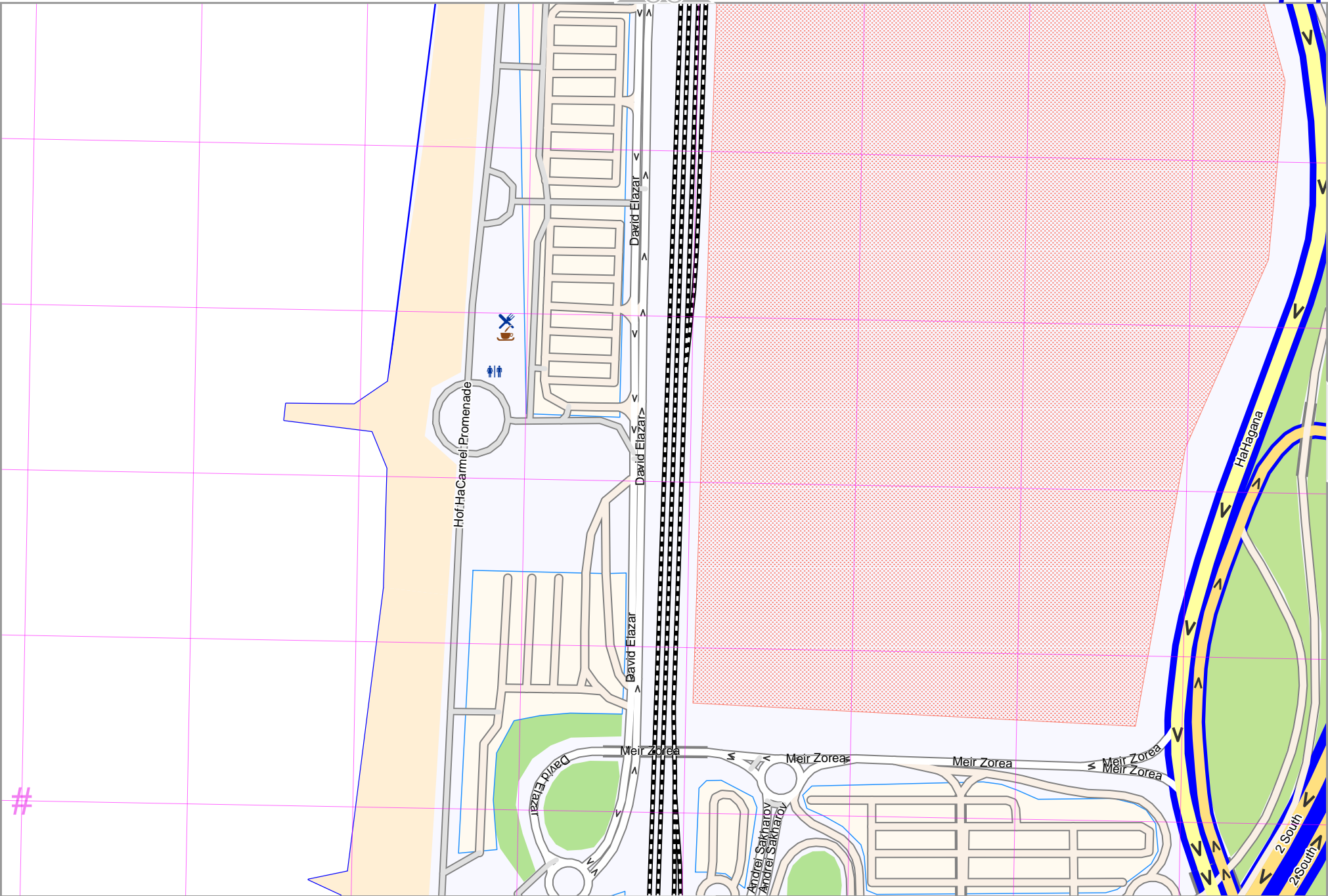
lon 35.03008 lat 32.80377

pdfmap\_20240414\_133837\_Haifa\_City\_2024Q1\_34.9915\_32.8037\_567.pdf

lon 35.02152 lat 32.79890 [ nom. scale = 1 / 3000 ]



# UTM: 36 S easting 689.30 km northing 3630.90 km  
UTM-Grid-width = 100m



lon 34.96166 lat 32.79890

sd/mmap\_20240414\_133837\_Haifa\_City\_2024Q1\_34.9515\_32.8037\_567.pdf

75

74

65

83

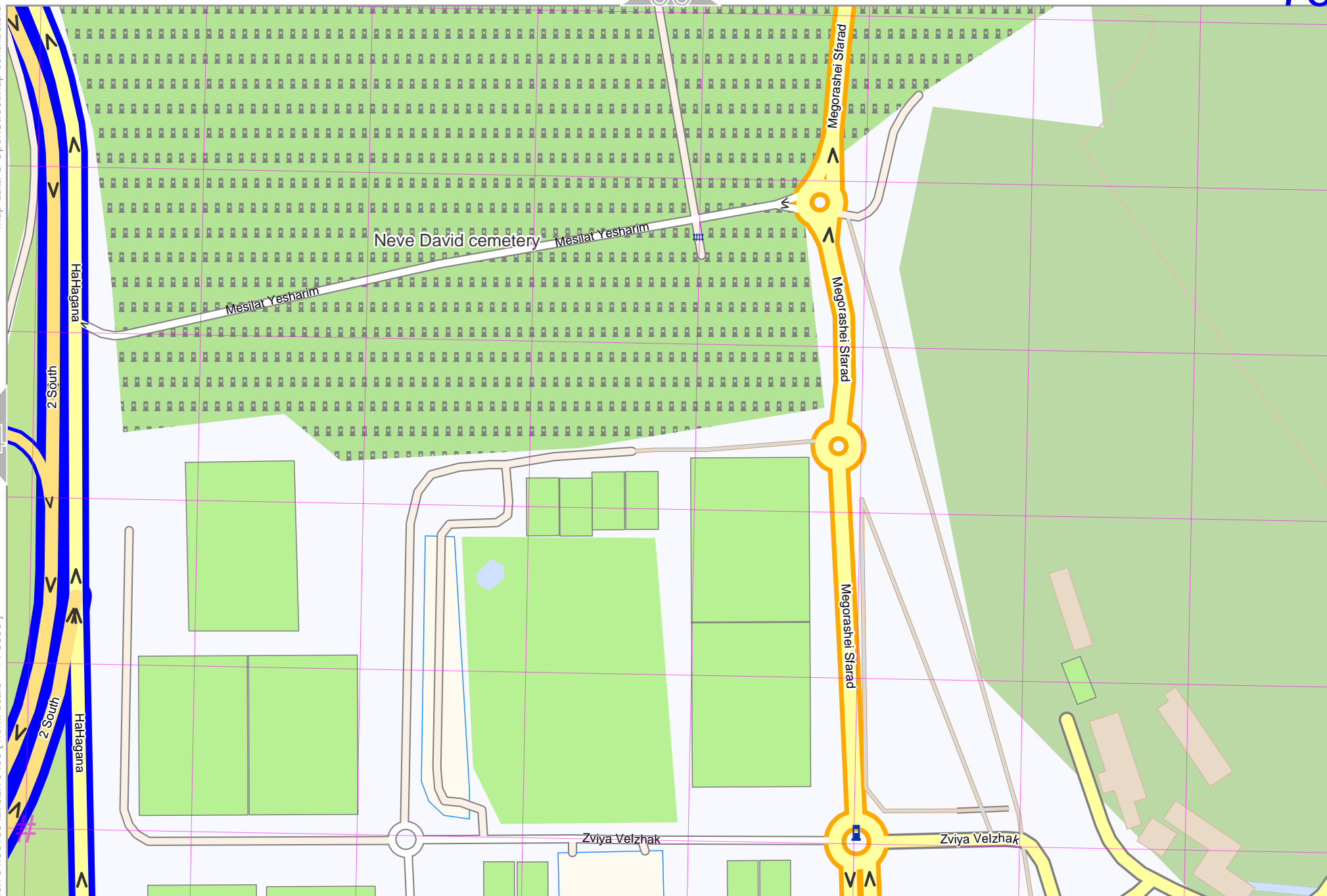
top

Map data © OpenStreetMap contributors

lon 34.97021 lat 32.79890

lon 34.96166 lat 32.79403 [ nom. scale = 1 / 3000 ]

sd/mmap\_20240414\_133837\_Haifa\_City\_2024Q1\_34.9615\_32.8037\_567.pdf



Map data © OpenStreetMap contributors

lon 34.978761 lat 32.79890

75

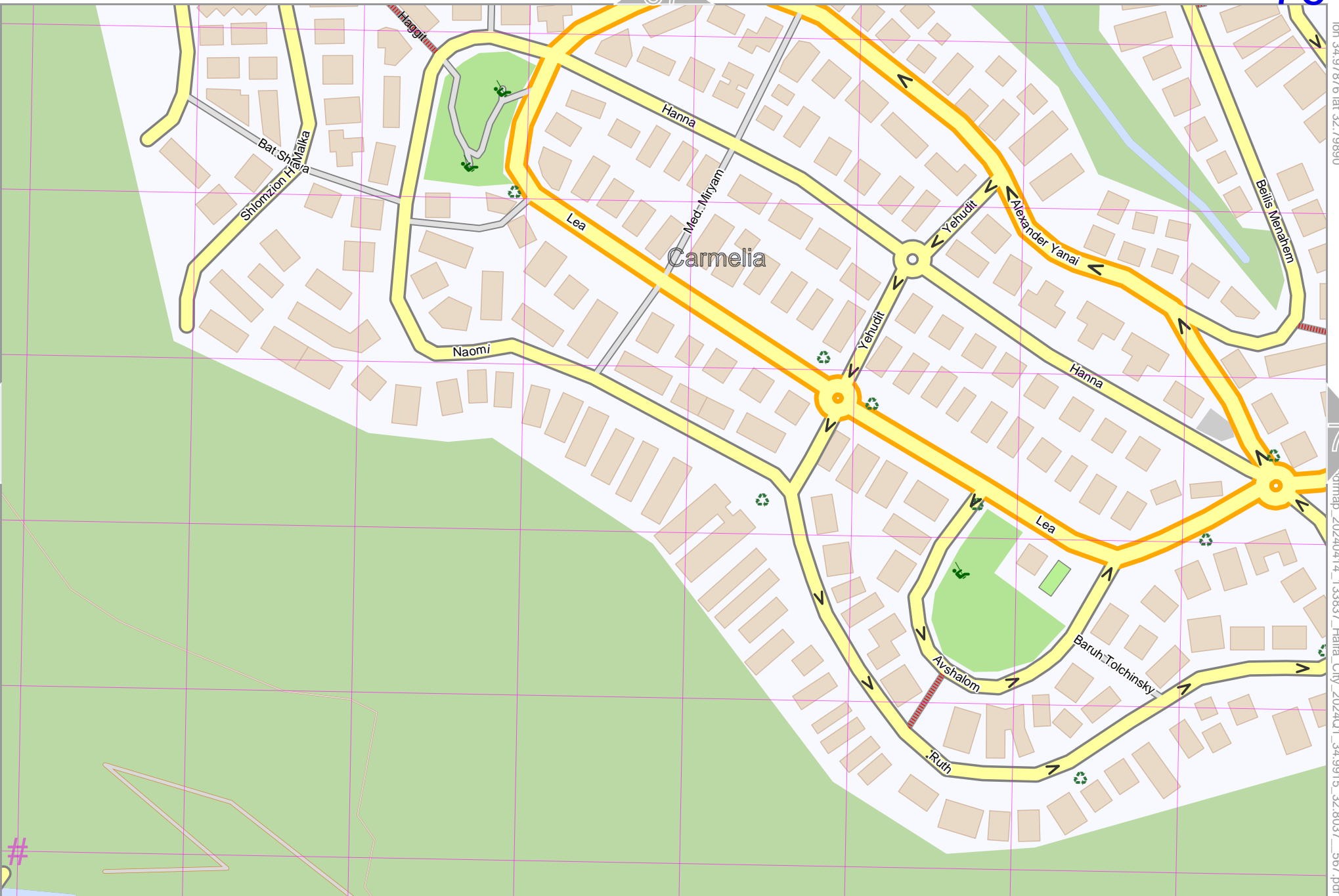
77

lon 34.97021 lat 32.79403 [ nom. scale = 1 / 3000 ]

osmmap\_20240414\_133837\_Haifa\_City\_2024Q1\_34.9715\_32.8037\_567.pdf

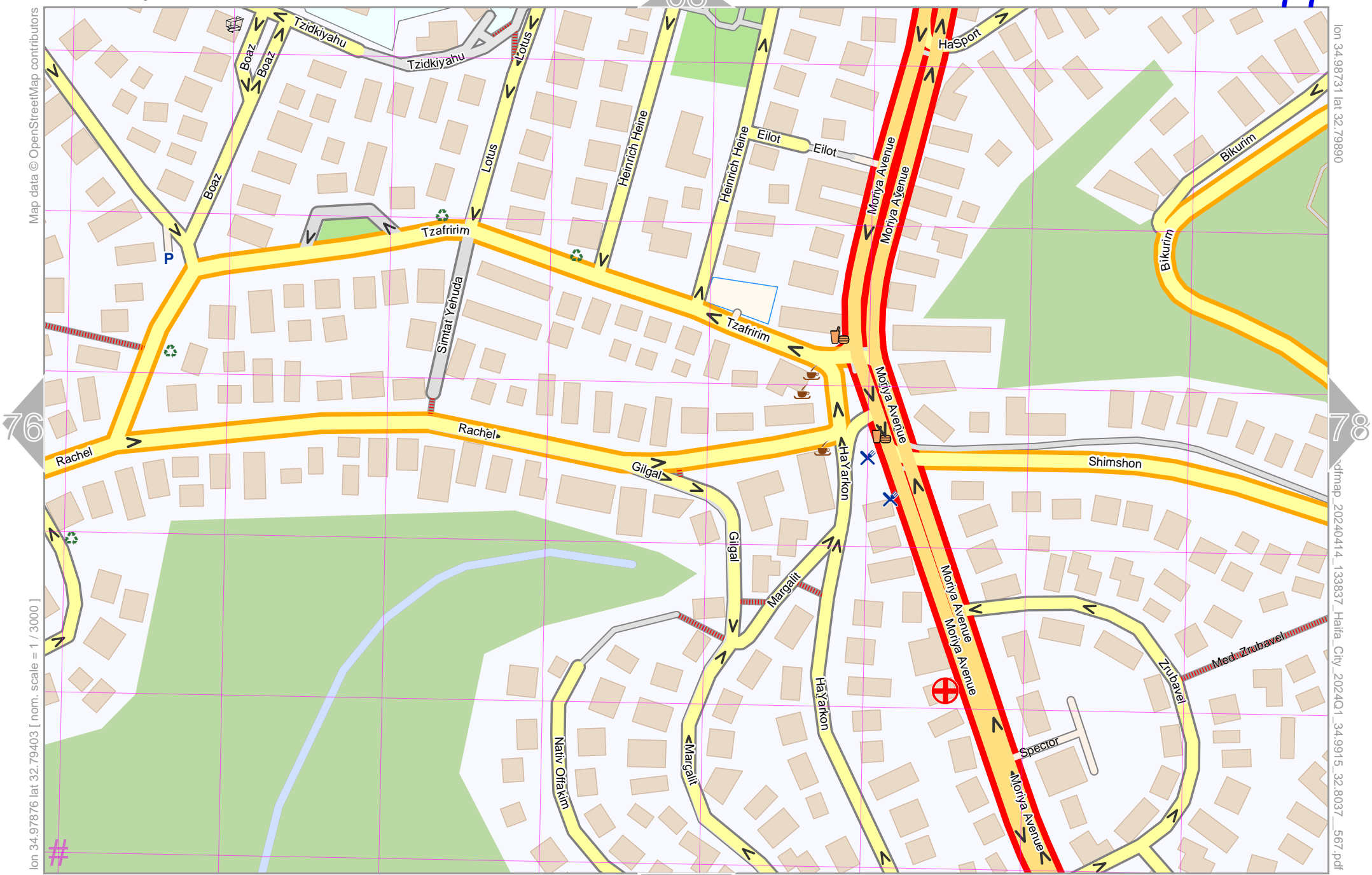
# UTM: 36 S easting 684.50 km northing 3630.20 km  
UTM-Grid-width = 100m

85



Map data © OpenStreetMap contributors

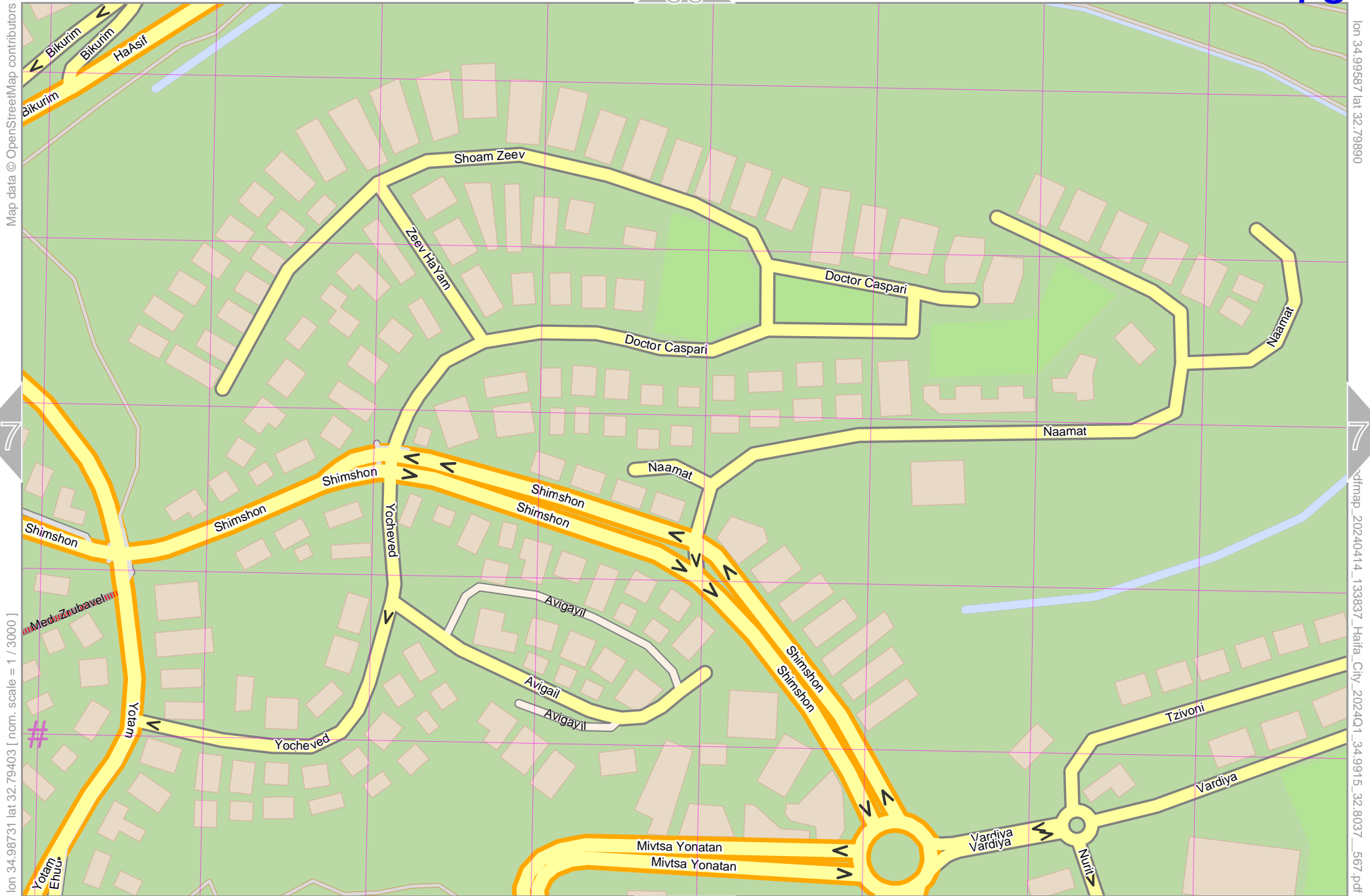
lon 34.98731 lat 32.79890



lon 34.97876 lat 32.79403 [ nom. scale = 1 / 3000 ]

utmmap\_20240414\_133837\_Haifa\_City\_2024Q1\_34.9815\_32.8037\_567.pdf

# UTM: 36 S easting 685.30 km northing 3630.20 km  
UTM-Grid-width = 100m



# UTM: 36 S easting 686.10 km northing 3630.30 km  
 UTM-Grid-width = 100m



lon 34.99587 lat 32.79403 [ nom. scale = 1 / 3000 ]

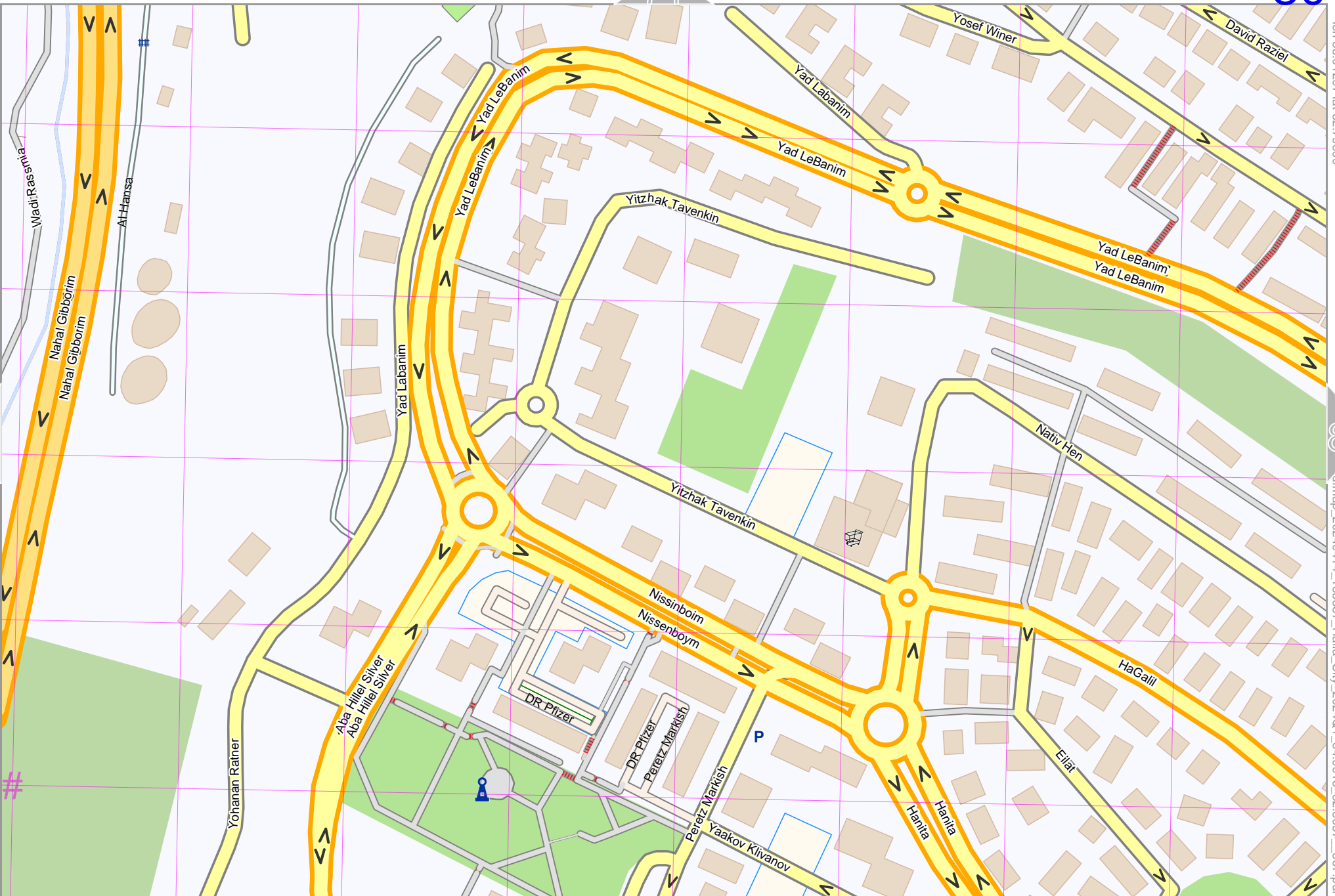
# UTM: 36 S easting 686.90 km northing 3630.30 km  
UTM-Grid-width = 100m

Map data © OpenStreetMap contributors

Map data © OpenStreetMap contributors

lon 35.00442 lat 32.79403 [ nom. scale = 1 / 3000 ]

# UTM: 36 S easting 687.70 km northing 3630.30 km  
UTM-Grid-width = 100m



lon 35.01297 lat 32.79890

rdmap\_20240414\_133837\_Haifa\_City\_2024Q1\_34.9915\_32.8037\_567.pdf



Map data © OpenStreetMap contributors

lon 35.021521 lat 32.79890

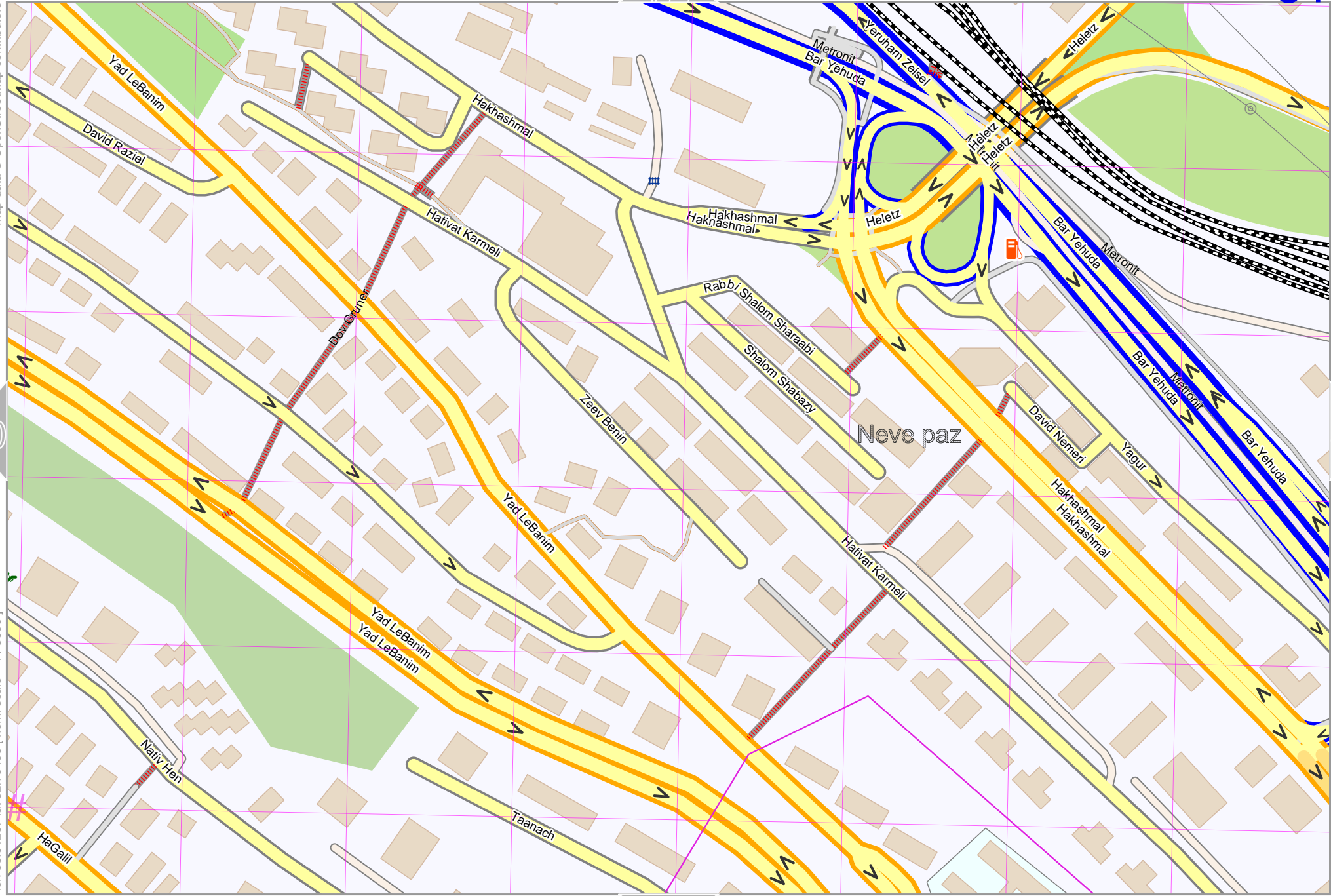
80

82

lon 35.01297 lat 32.79403 [ nom. scale = 1 / 3000 ]

slmap\_20240414\_133837\_Haifa\_City\_2024Q1\_34.9915\_32.8037\_567.pdf

# UTM: 36 S easting 688.50 km northing 3630.30 km  
UTM-Grid-width = 100m



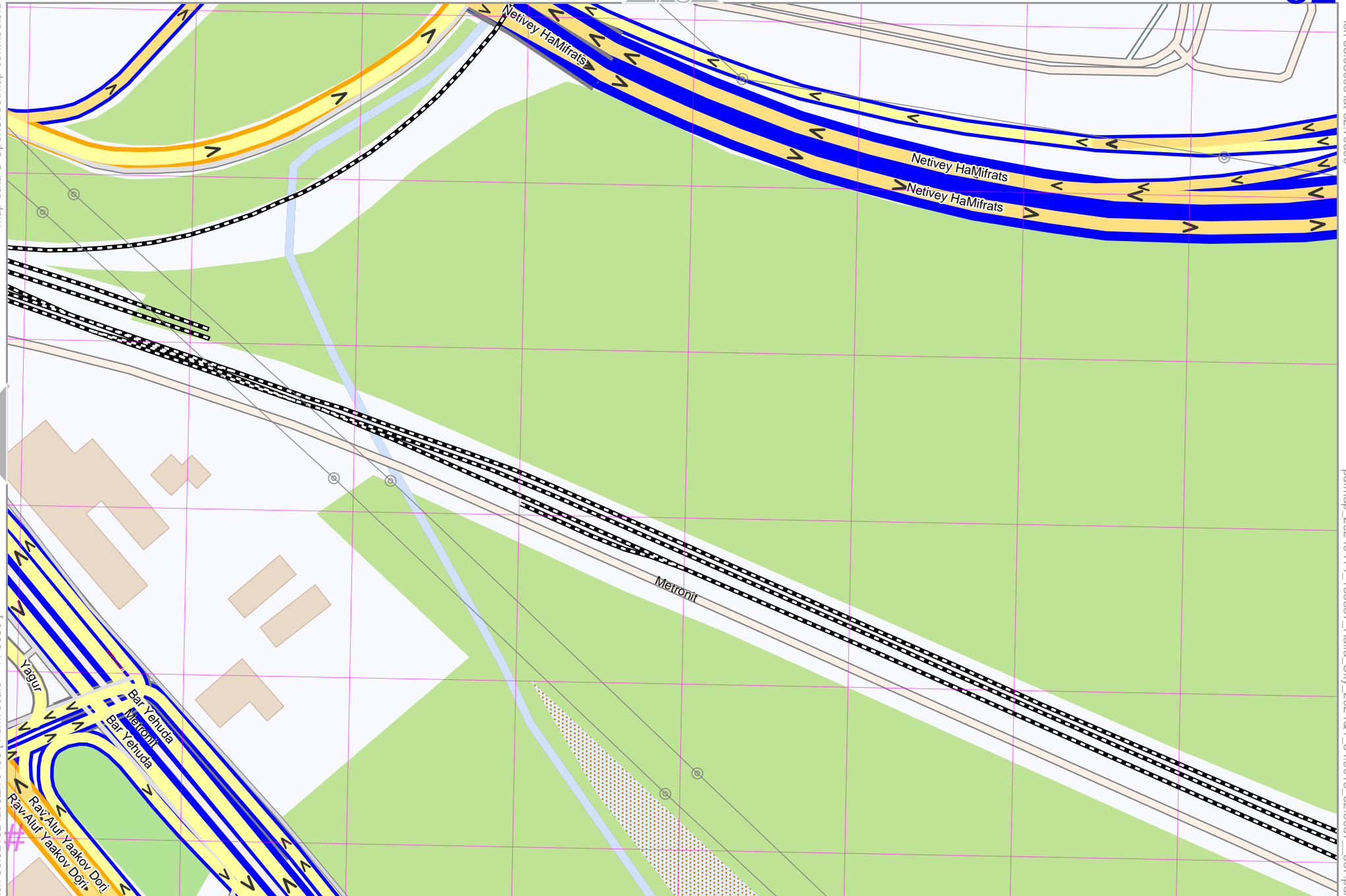
Map data © OpenStreetMap contributors

lon 35.03008 lat 32.79890

pdfmap\_20240414\_133837\_Haifa\_City\_2024Q1\_34.9915\_32.8037\_567.pdf

lon 35.02152 lat 32.79403 [ nom. scale = 1 / 3000 ]

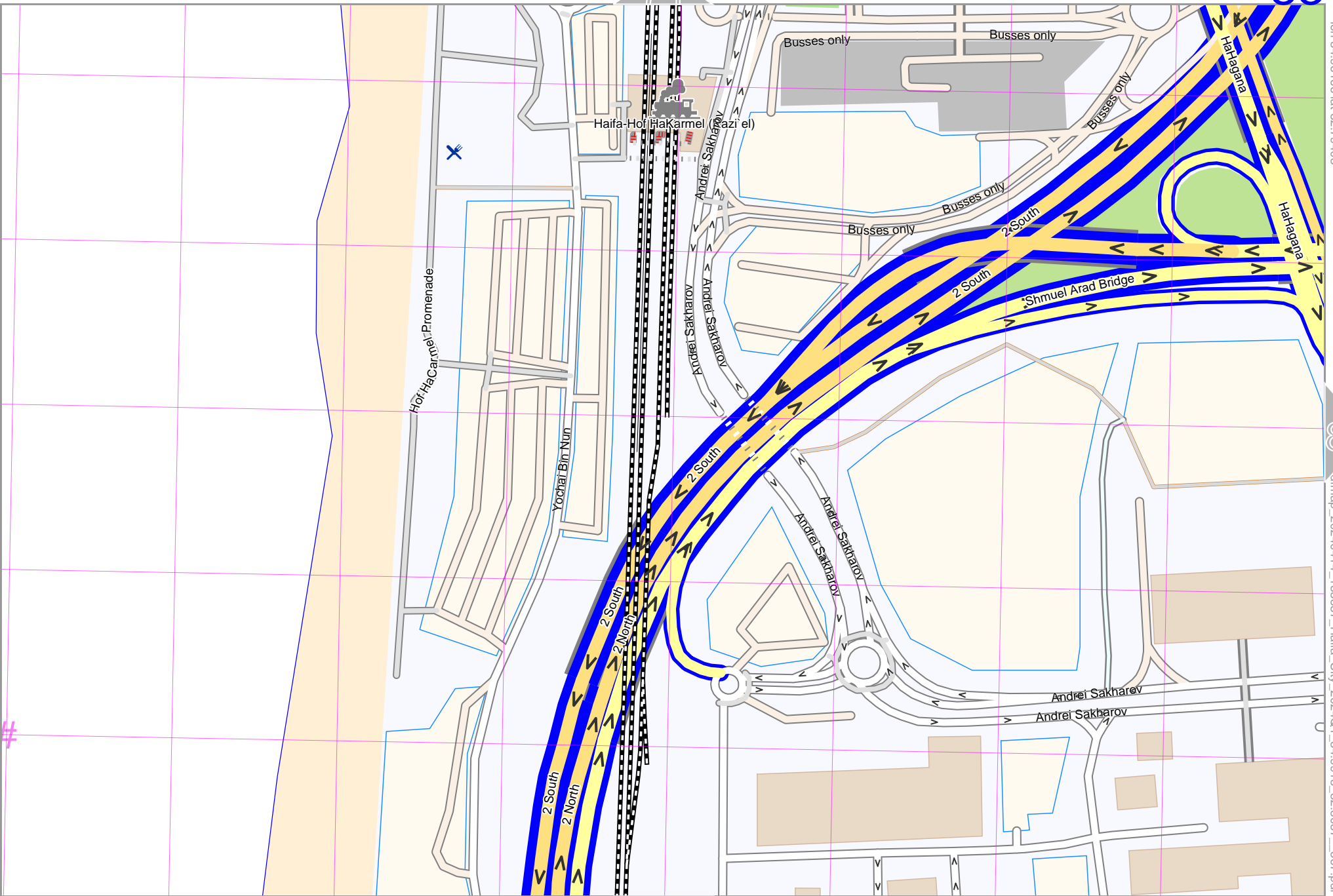
# UTM: 36 S easting 689.30 km northing 3630.30 km  
UTM-Grid-width = 100m



Map data © OpenStreetMap contributors

lon 34.95311 lat 32.78916 [nom. scale = 1 / 3000]

# UTM: 36 S easting 682.90 km northing 3629.70 km  
UTM-Grid-width = 100m



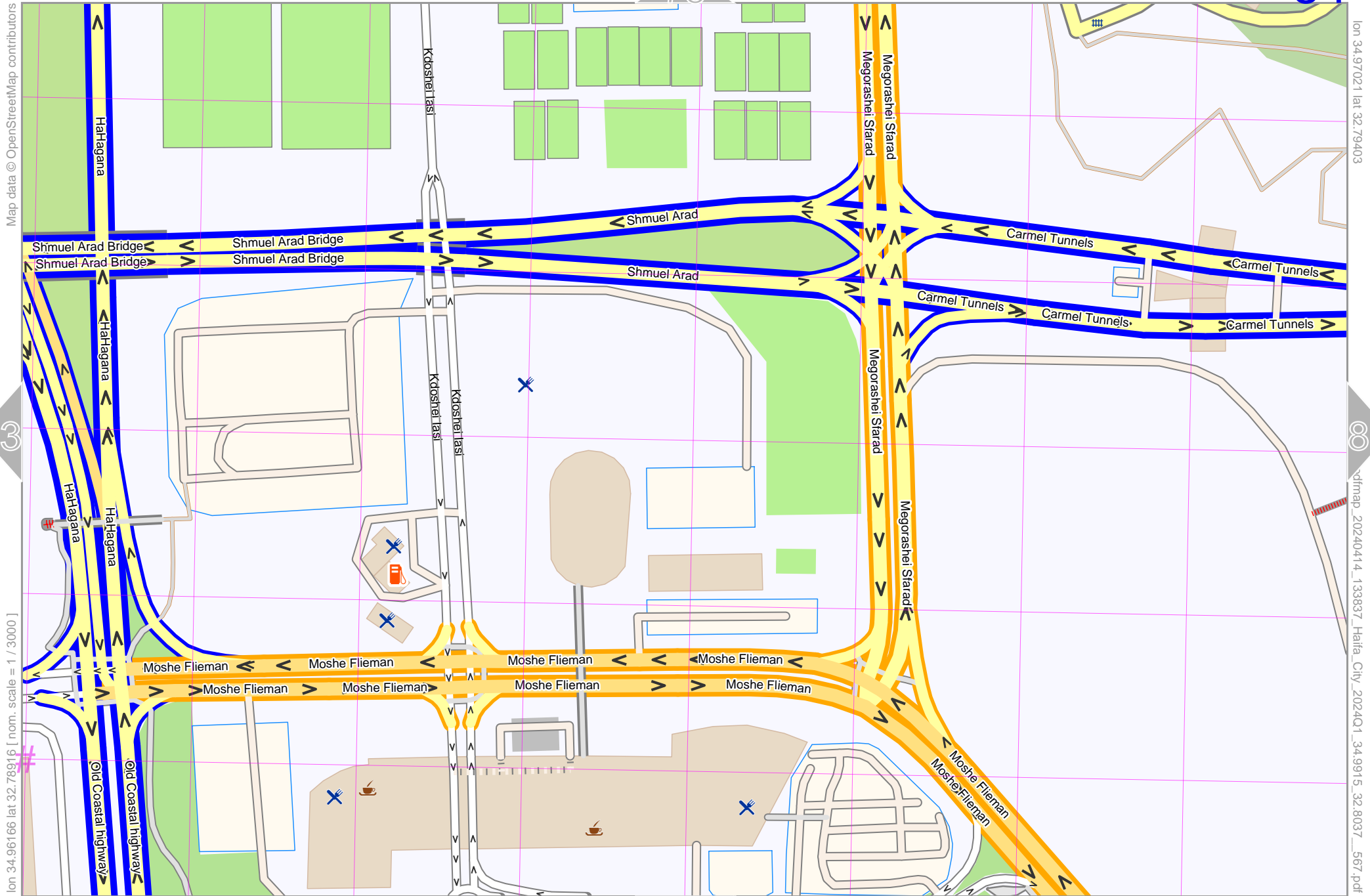
83

lon 34.96166 lat 32.79403

84

sdmap\_20240414\_133837\_Haifa\_City\_2024Q1\_34.9515\_32.8037\_567.pdf

92

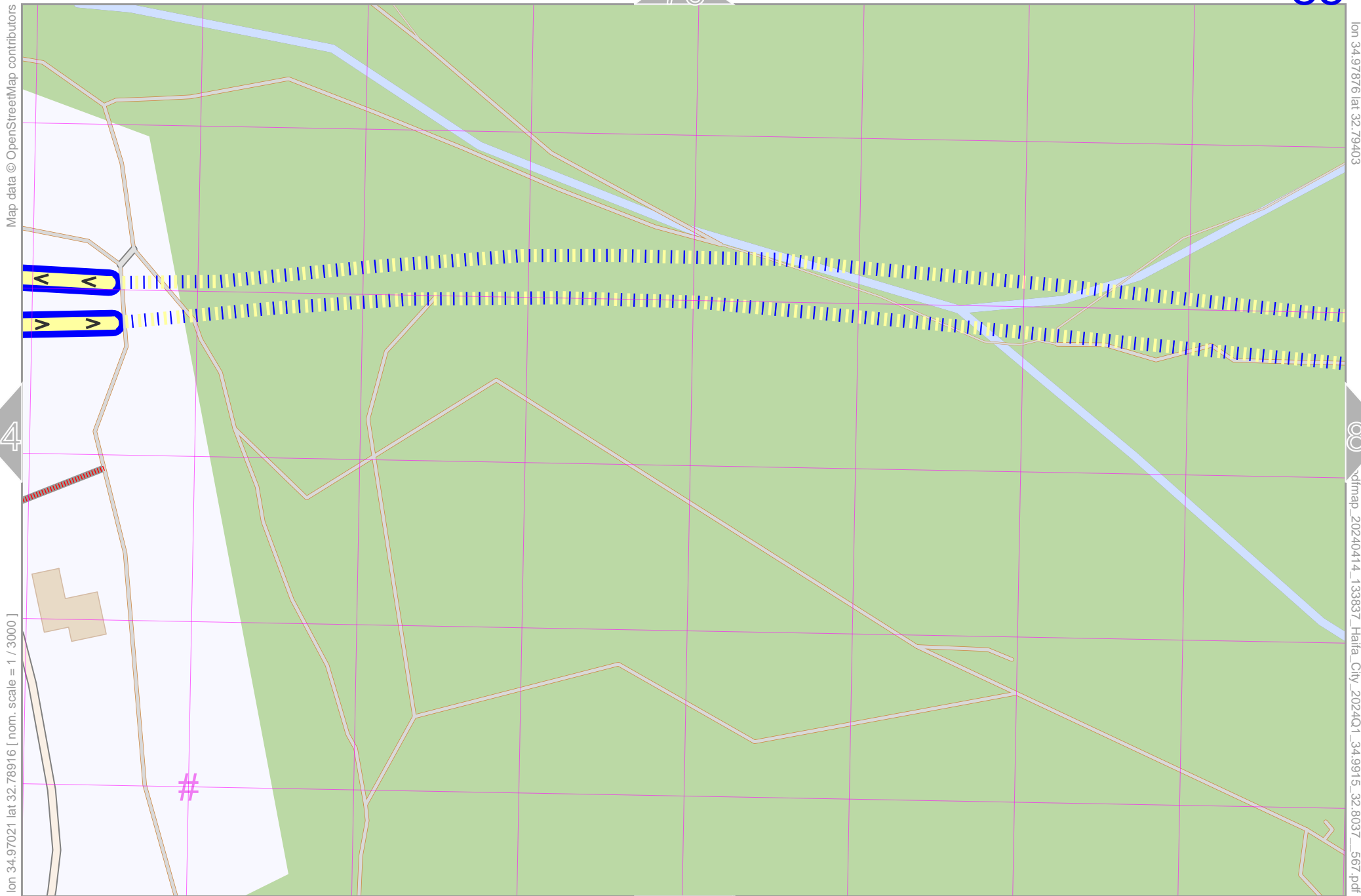


lon 34.96166 lat 32.78919 [ nom. scale = 1 / 3000 ]

# UTM: 36 S easting 683.70 km northing 3629.70 km

UTM-Grid-width = 100m

lon 34.97021 lat 32.79403  
shmap\_20240414\_133837\_Haifa\_City\_2024Q1\_34.9615\_32.8037\_567.pdf



Map data © OpenStreetMap contributors

lon 34.97876 lat 32.79403

84

86

lon 34.97021 lat 32.78916 [ nom. scale = 1 / 3000 ]

sd/mmap\_20240414\_133837\_Haifa\_City\_2024Q1\_34.9915\_32.8037\_567.pdf

# UTM: 36 S easting 684.60 km northing 3629.70 km  
UTM-Grid-width = 100m

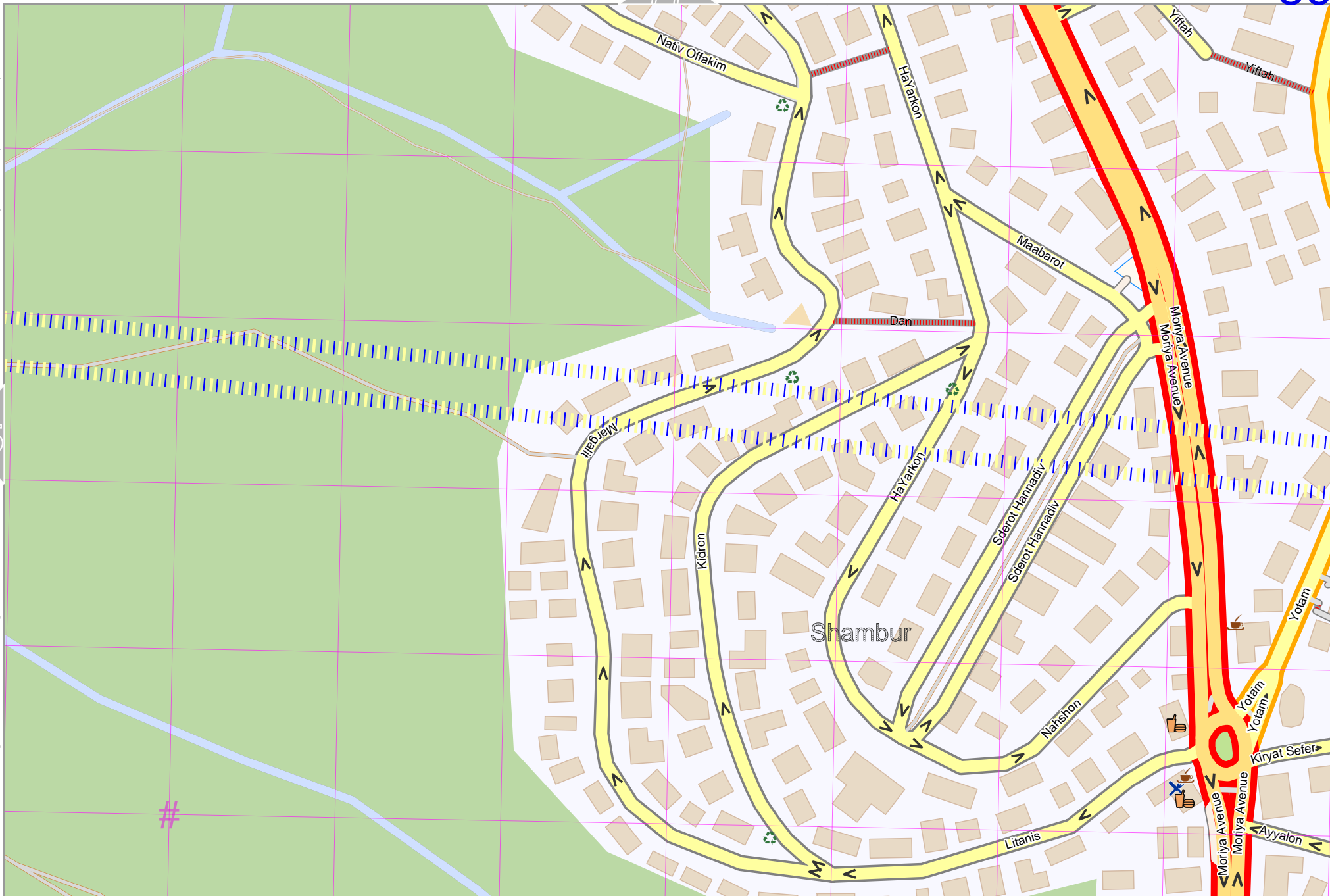
Map data © OpenStreetMap contributors

lon 34.98731 lat 32.79403

85

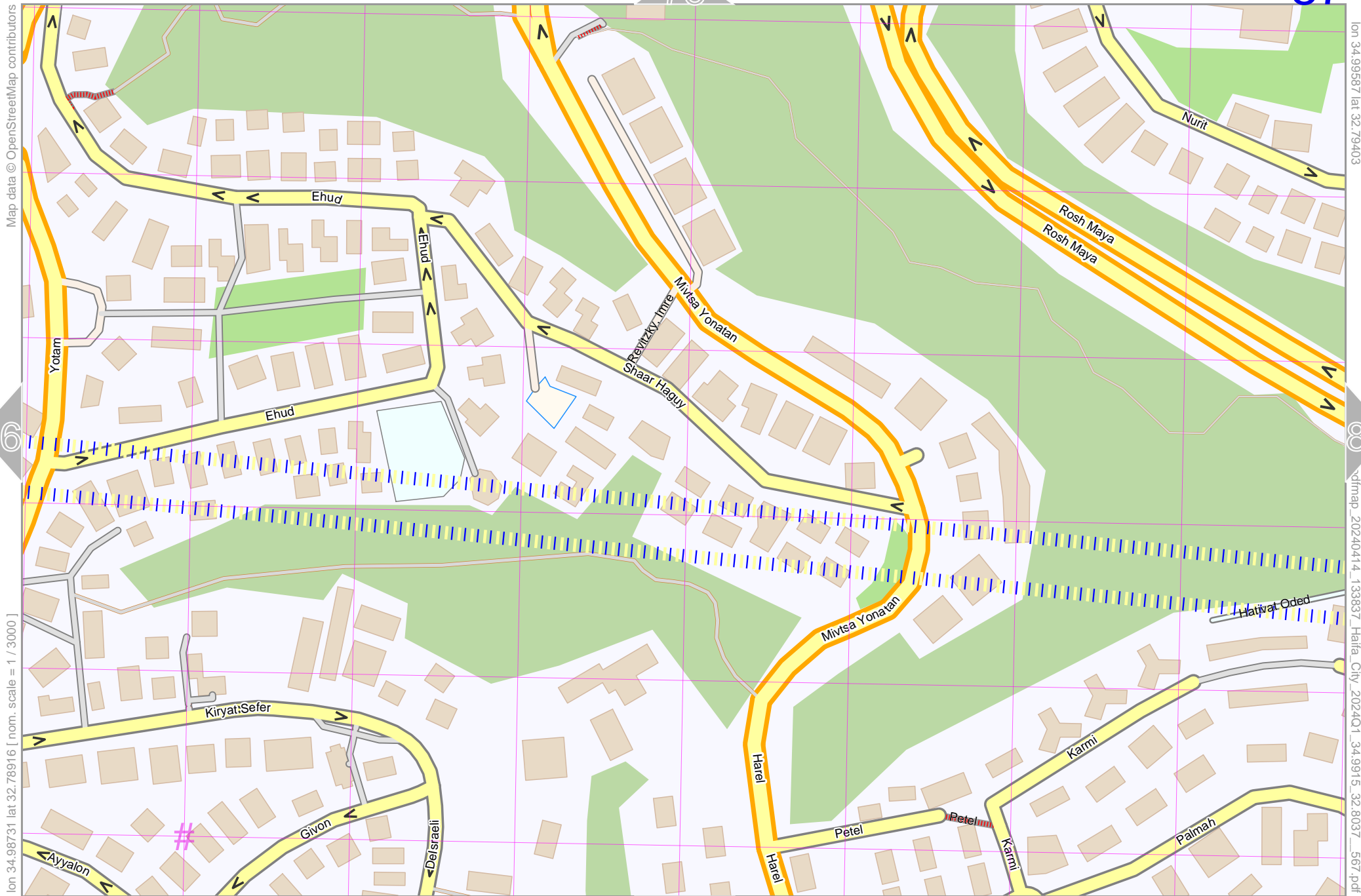
lon 34.97876 lat 32.78916 [ nom. scale = 1 / 3000 ]

sd/mmap\_20240414\_133837\_Haifa\_City\_2024Q1\_34.9915\_32.8037\_567.pdf



# UTM: 36 S easting 685.40 km northing 3629.70 km  
UTM-Grid-width = 100m

95



lon 34.98731 lat 32.78916 [ nom. scale = 1 / 3000 ]

# UTM: 36 S easting 686.20 km northing 3629.70 km  
UTM-Grid-width = 100m

Map data © OpenStreetMap contributors

lon 35.00442 lat 32.79403

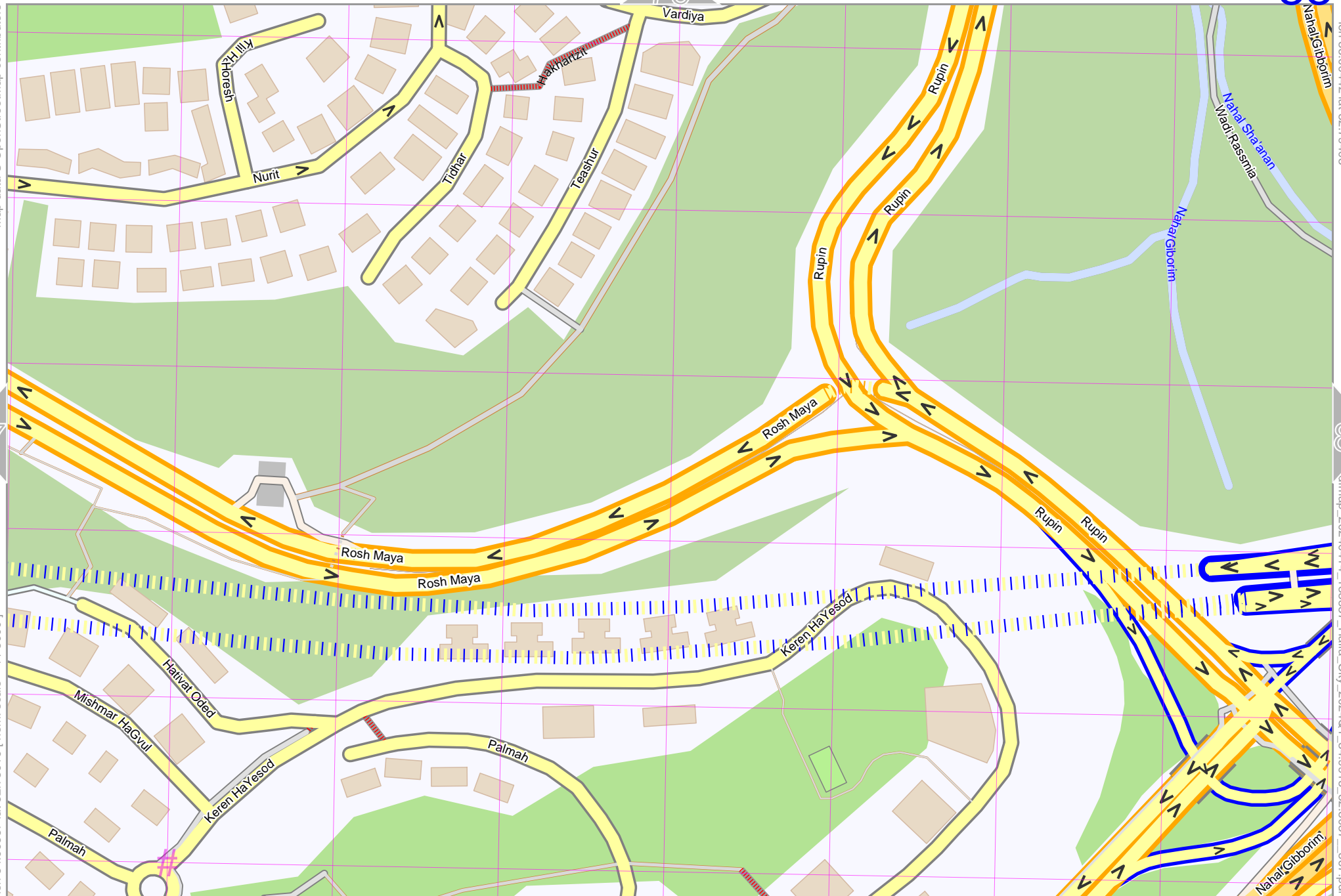
87

lon 34.99587 lat 32.78916 [ nom. scale = 1 / 3000 ]

sd/mmap\_20240414\_133837\_Haifa\_City\_2024Q1\_34.9915\_32.8037\_567.pdf

# UTM: 36 S easting 687.00 km northing 3629.70 km  
UTM-Grid-width = 100m

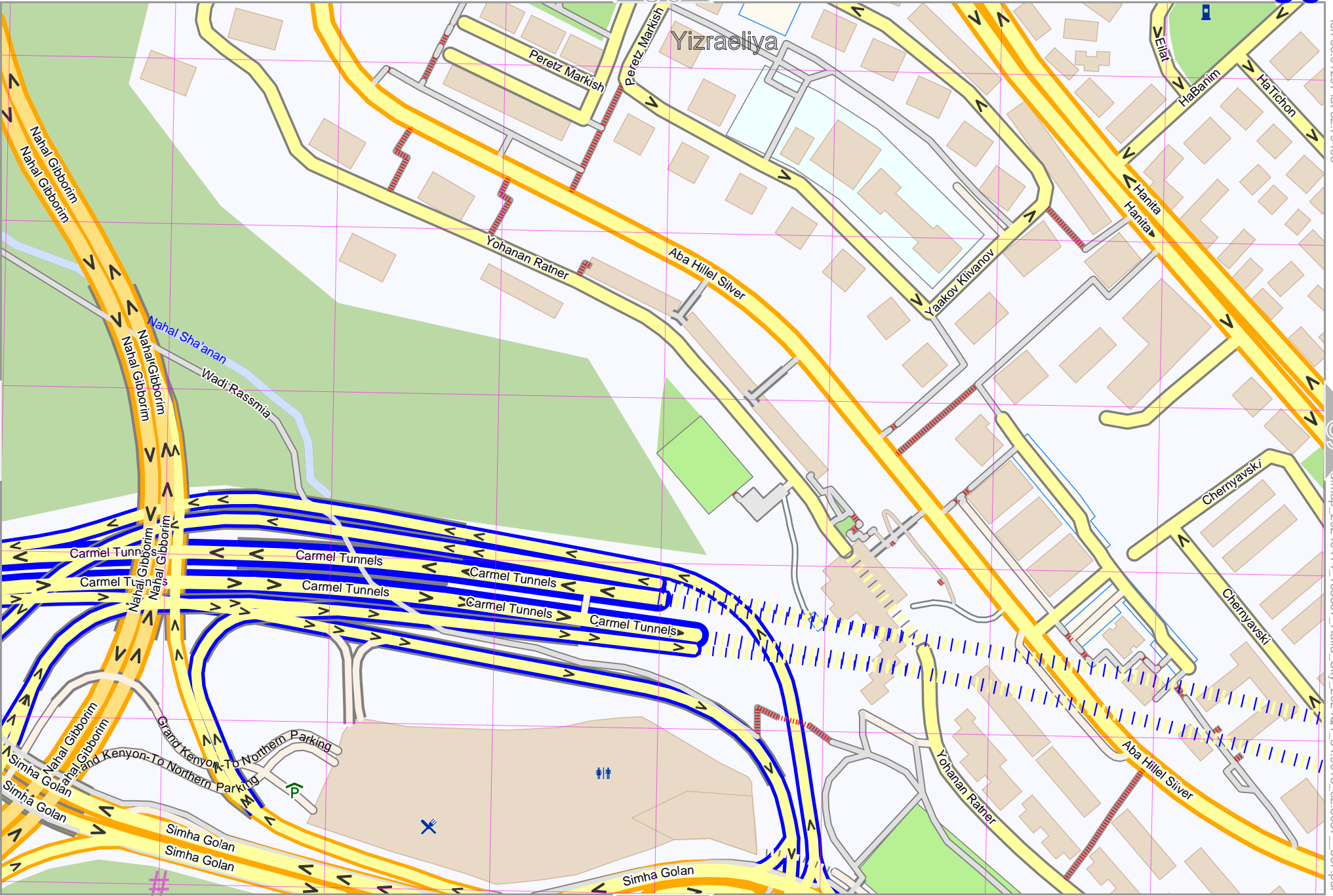
97





Map data © OpenStreetMap contributors

lon 35.00442 lat 32.78916 [ nom. scale = 1 / 3000 ]



# UTM: 36 S easting 687.80 km northing 3629.70 km  
 UTM-Grid-width = 100m

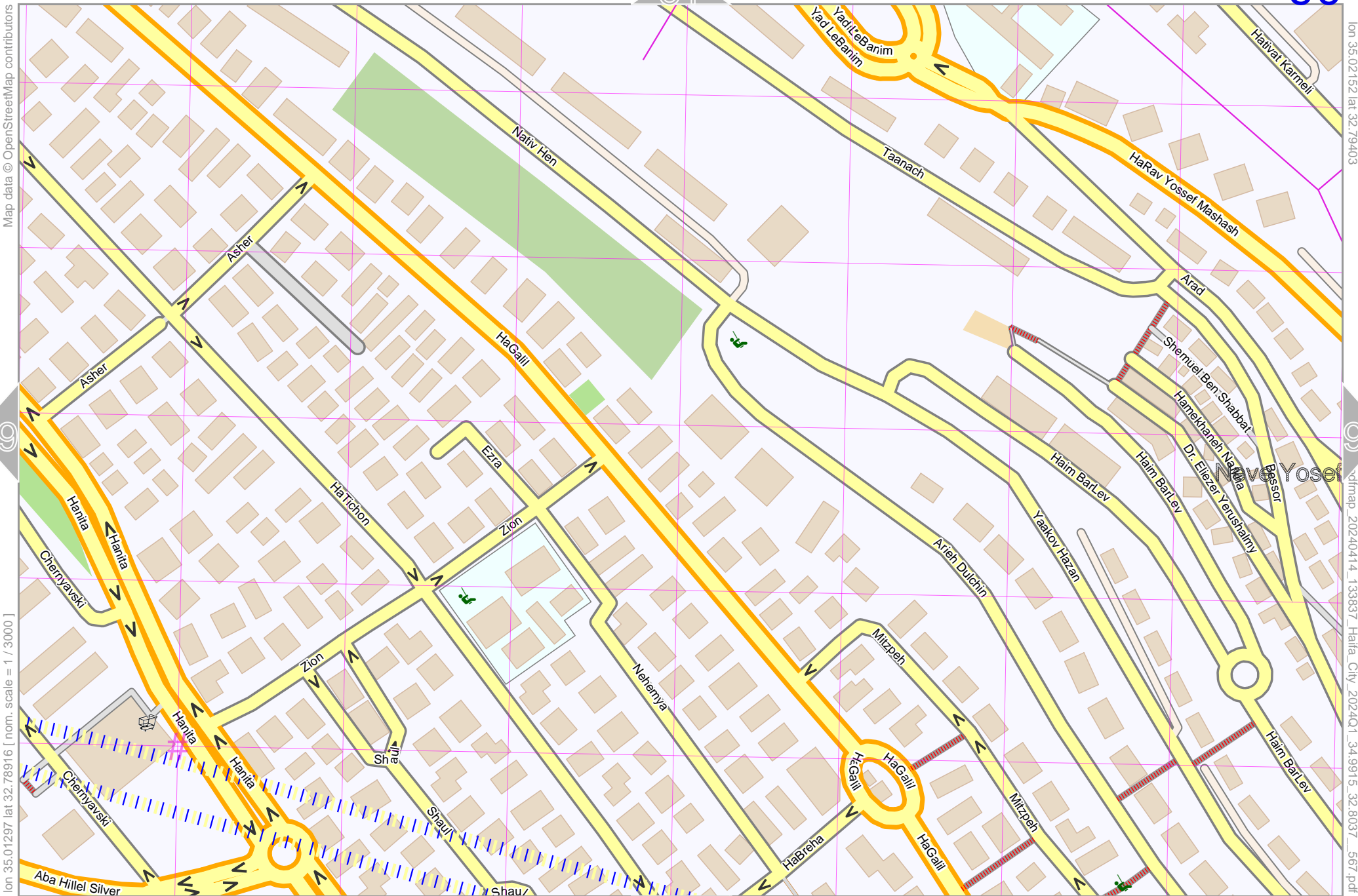
lon 35.01297 lat 32.79403

shmap\_20240414\_133837\_Haifa\_City\_2024Q1\_34.9915\_32.8037\_567.pdf

80

98

# Haifa\_City\_2024Q1



Map data © OpenStreetMap contributors

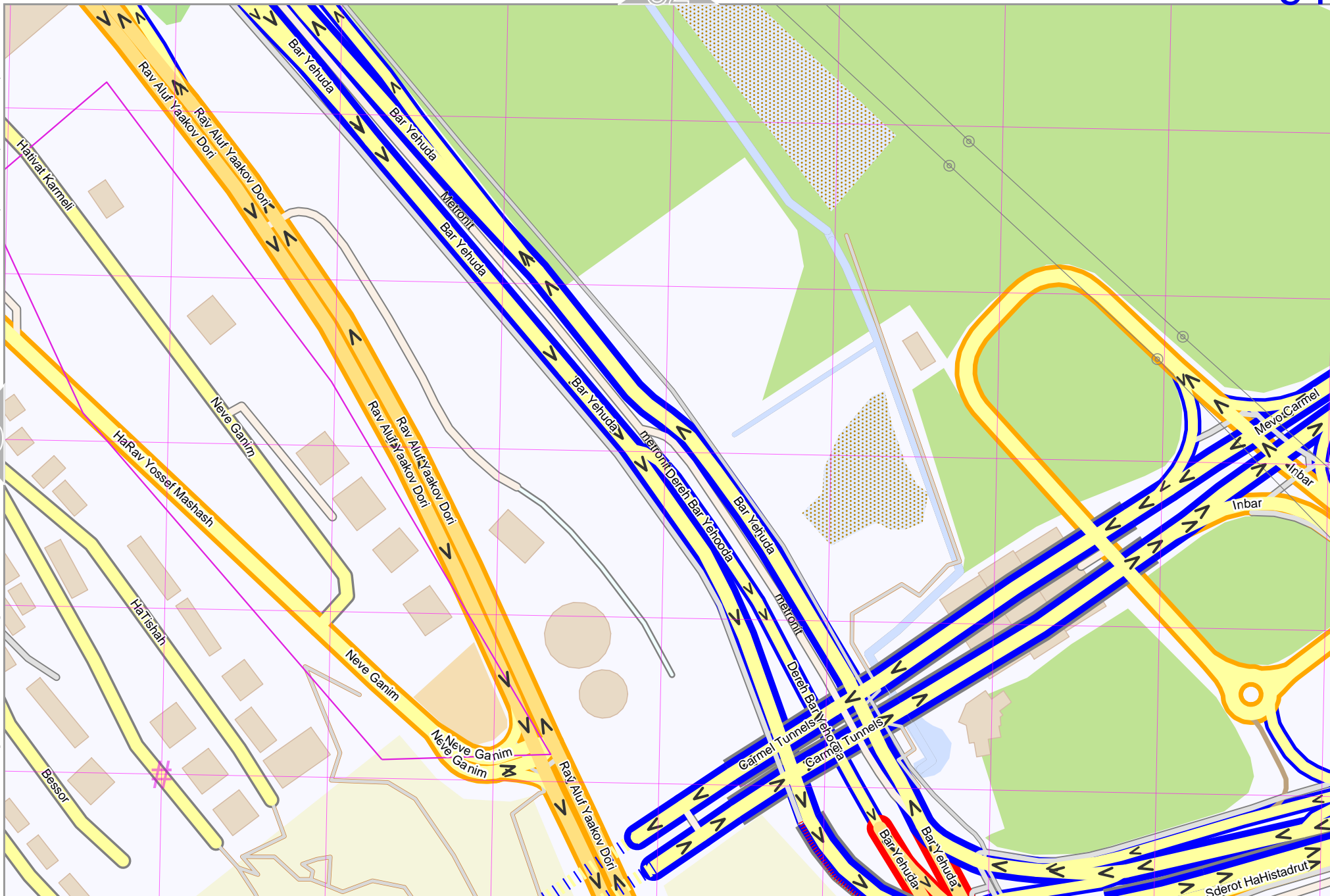
lon 35.02152 lat 32.79403

shmap\_20240414\_133837\_Haifa\_City\_2024Q1\_34.9915\_32.8037\_567.pdf

lon 35.01297 lat 32.78916 [ nom. scale = 1 / 3000 ]

# UTM: 36 S easting 688.60 km northing 3629.80 km

UTM-Grid-width = 100m



90

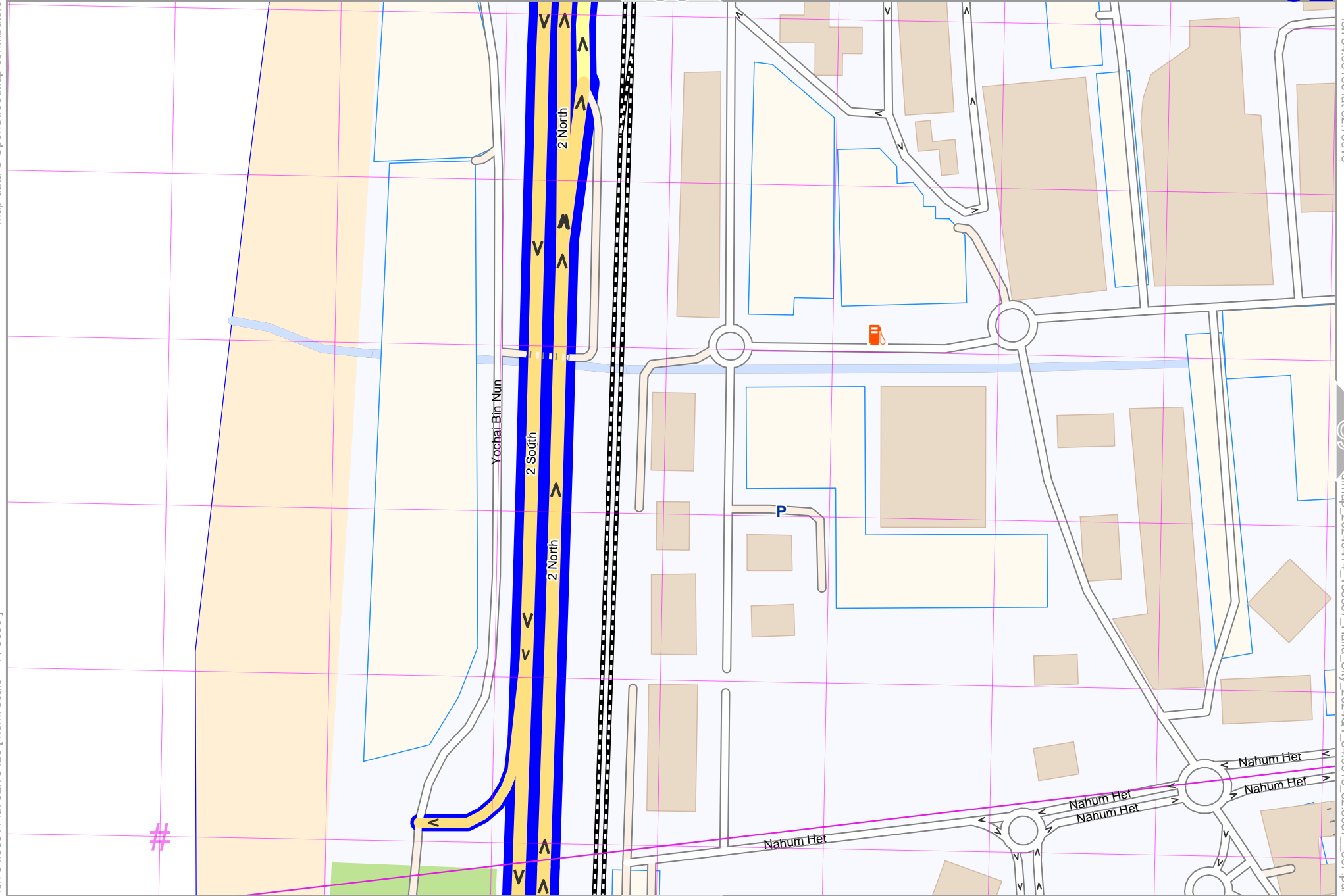
82

100

Map data © OpenStreetMap contributors

lon 34.95311 lat 32.78429 [ nom. scale = 1 / 3000 ]

# UTM: 36 S easting 683.00 km northing 3629.10 km  
UTM-Grid-width = 100m



83

92

lon 34.96166 lat 32.78916

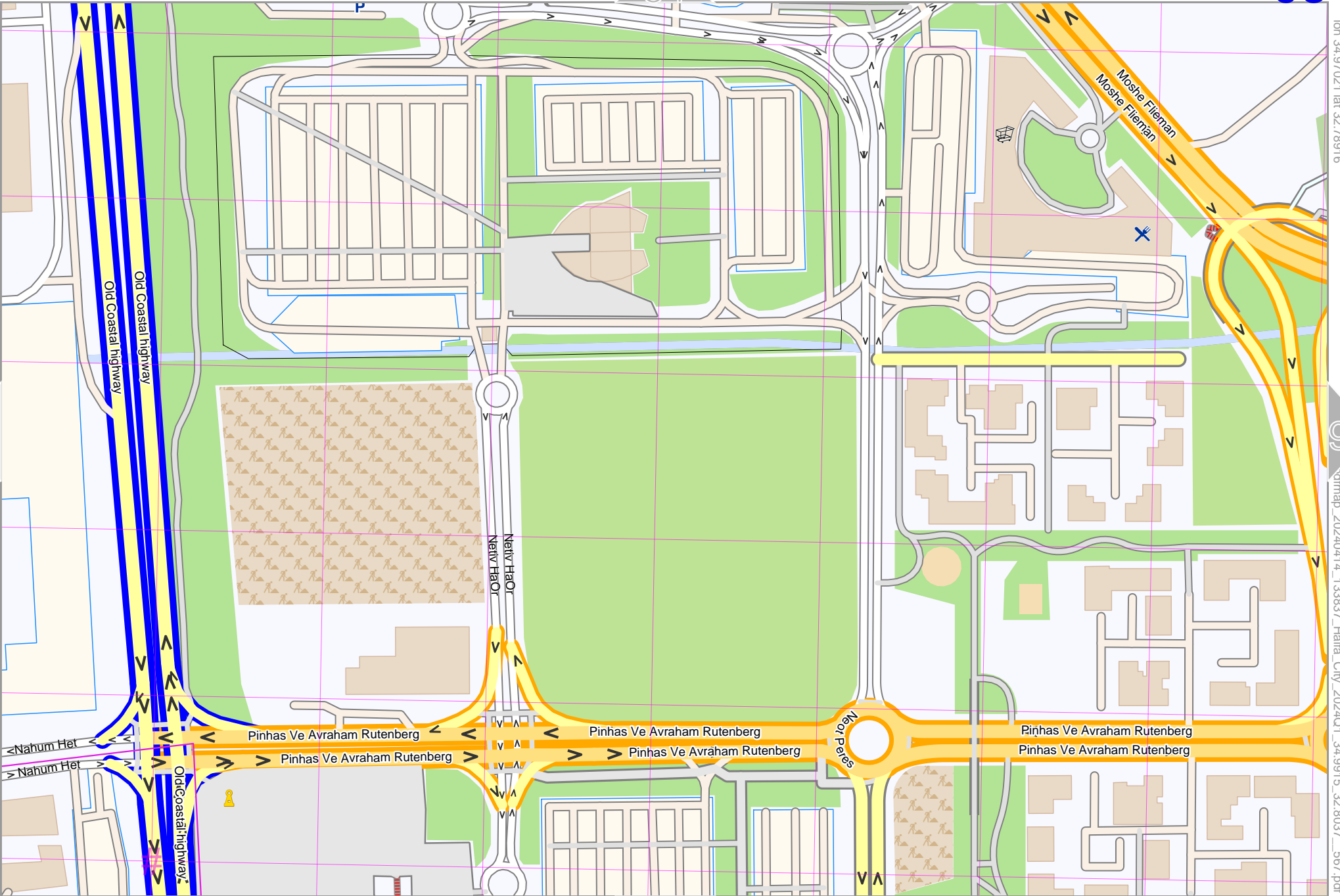
93

sd/mmap\_20240414\_133837\_Haifa\_City\_2024Q1\_34.9515\_32.8037\_567.pdf

101

Map data © OpenStreetMap contributors

lon 34.96166 lat 32.78429 [ nom. scale = 1 / 3000 ]



# UTM: 36 S easting 683.80 km northing 3629.10 km  
UTM-Grid-width = 100m

lon 34.97021 lat 32.78916

osmmap\_20240414\_133837\_Haifa\_City\_2024Q1\_34.9615\_32.8037\_567.pdf

85

94

Map data © OpenStreetMap contributors

lon 34.97876 lat 32.78916

93

lon 34.97021 lat 32.78429 [ nom. scale = 1 / 3000 ]

95

shpmap\_20240414\_133837\_Haifa\_City\_2024Q1\_34.9915\_32.8037\_567.pdf

Moshe Flieman  
Moshe Flieman

Moshe Flieman  
Moshe Flieman

HaRofo

Mendelson, Devorah

Liroyt Avraham

HaRofo

103

# UTM: 36 S easting 684.60 km northing 3629.10 km  
UTM-Grid-width = 100m

Map data © OpenStreetMap contributors

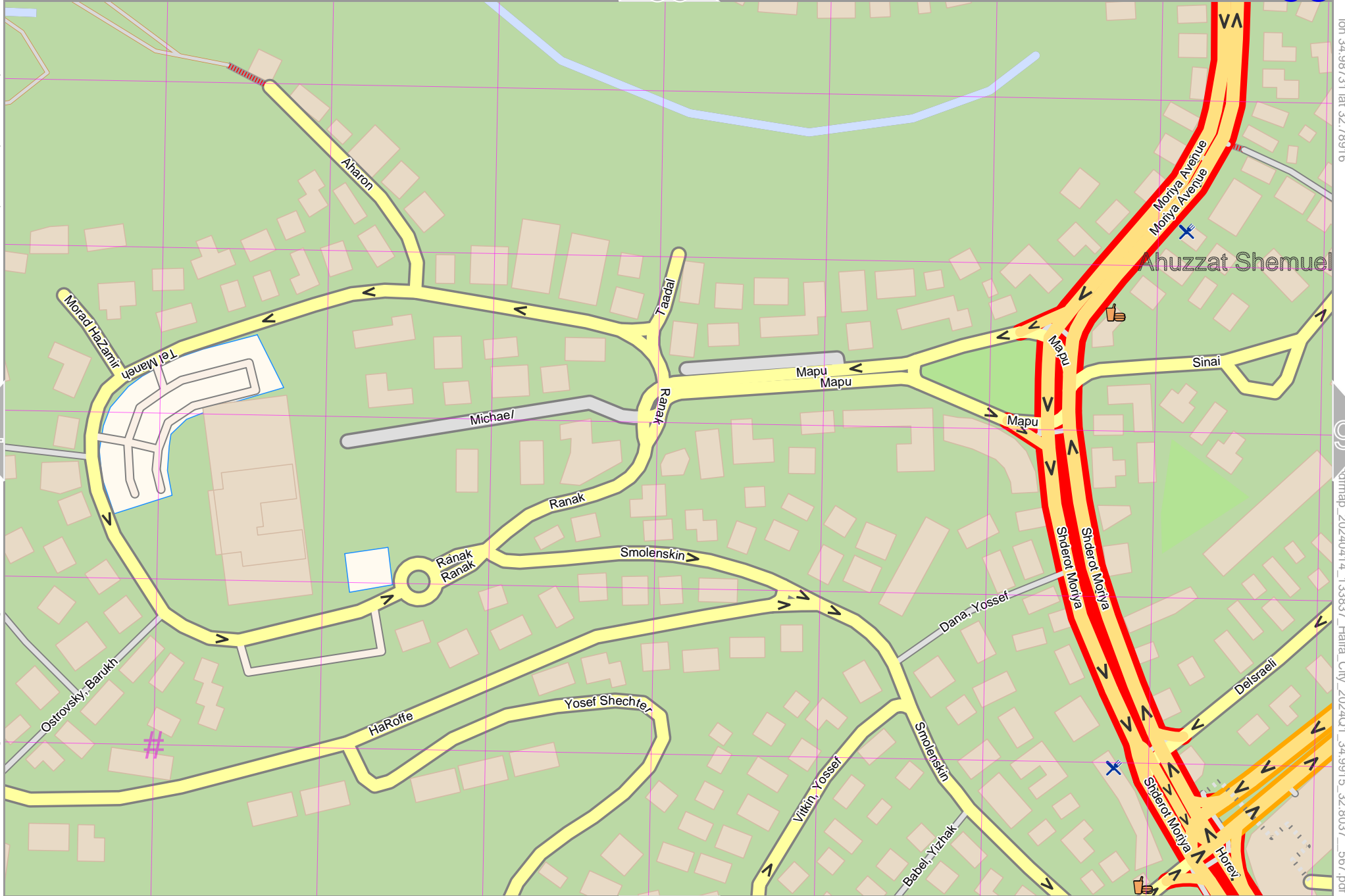
lon 34.98731 lat 32.78916

94

96

lon 34.97876 lat 32.78429 [ nom. scale = 1 / 3000 ]

sd/mmap\_20240414\_133837\_Haifa\_City\_2024Q1\_34.9915\_32.8037\_567.pdf



# UTM: 36 S easting 685.40 km northing 3629.20 km  
UTM-Grid-width = 100m

104



lon 34.98731 lat 32.78429 [ nom. scale = 1 / 3000 ]

lon 34.99587 lat 32.78916  
shmap\_20240414\_133837\_Haifa\_City\_2024Q1\_34.9915\_32.8037\_567.pdf

# UTM: 36 S easting 686.20 km northing 3629.20 km  
UTM-Grid-width = 100m

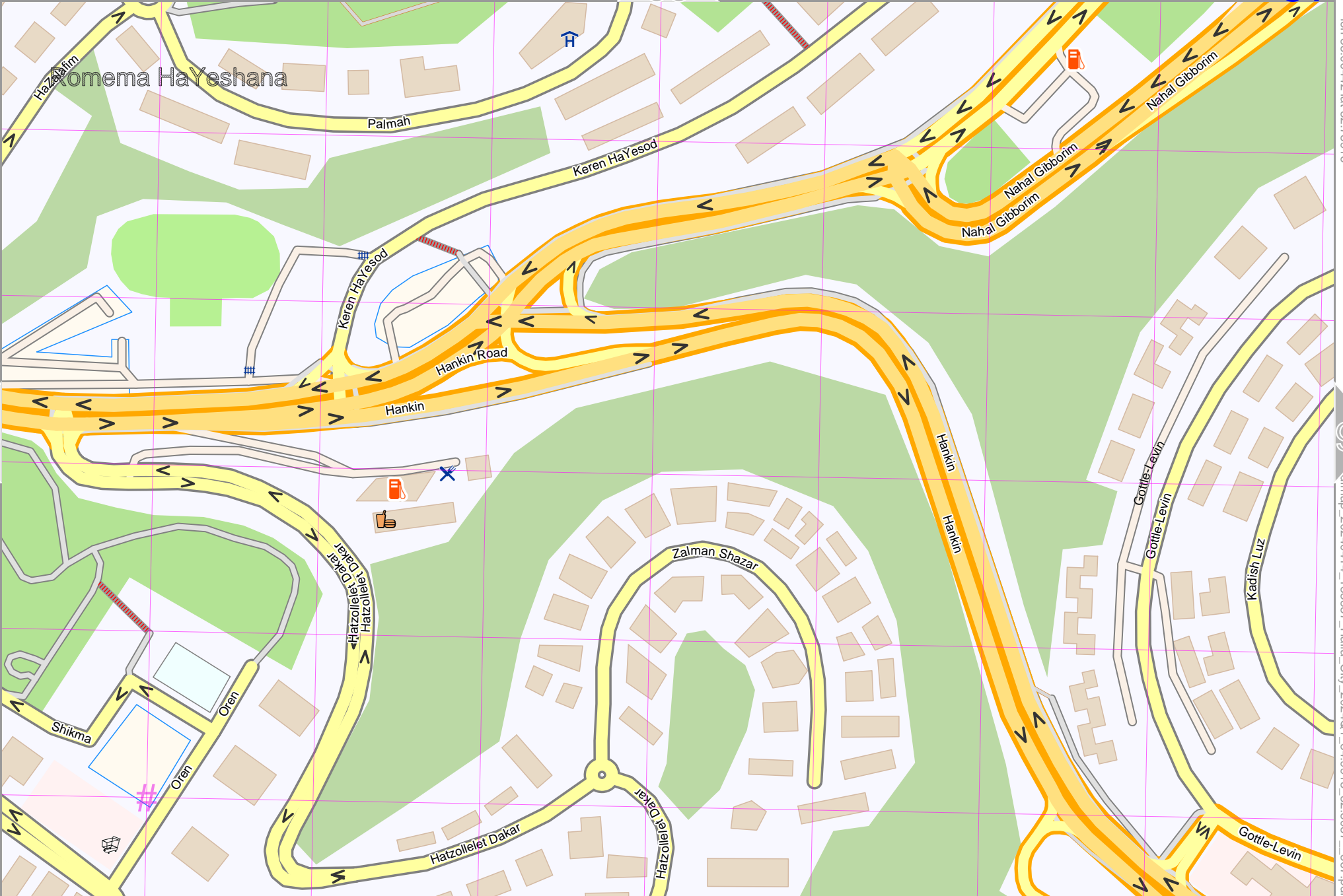


Map data © OpenStreetMap contributors

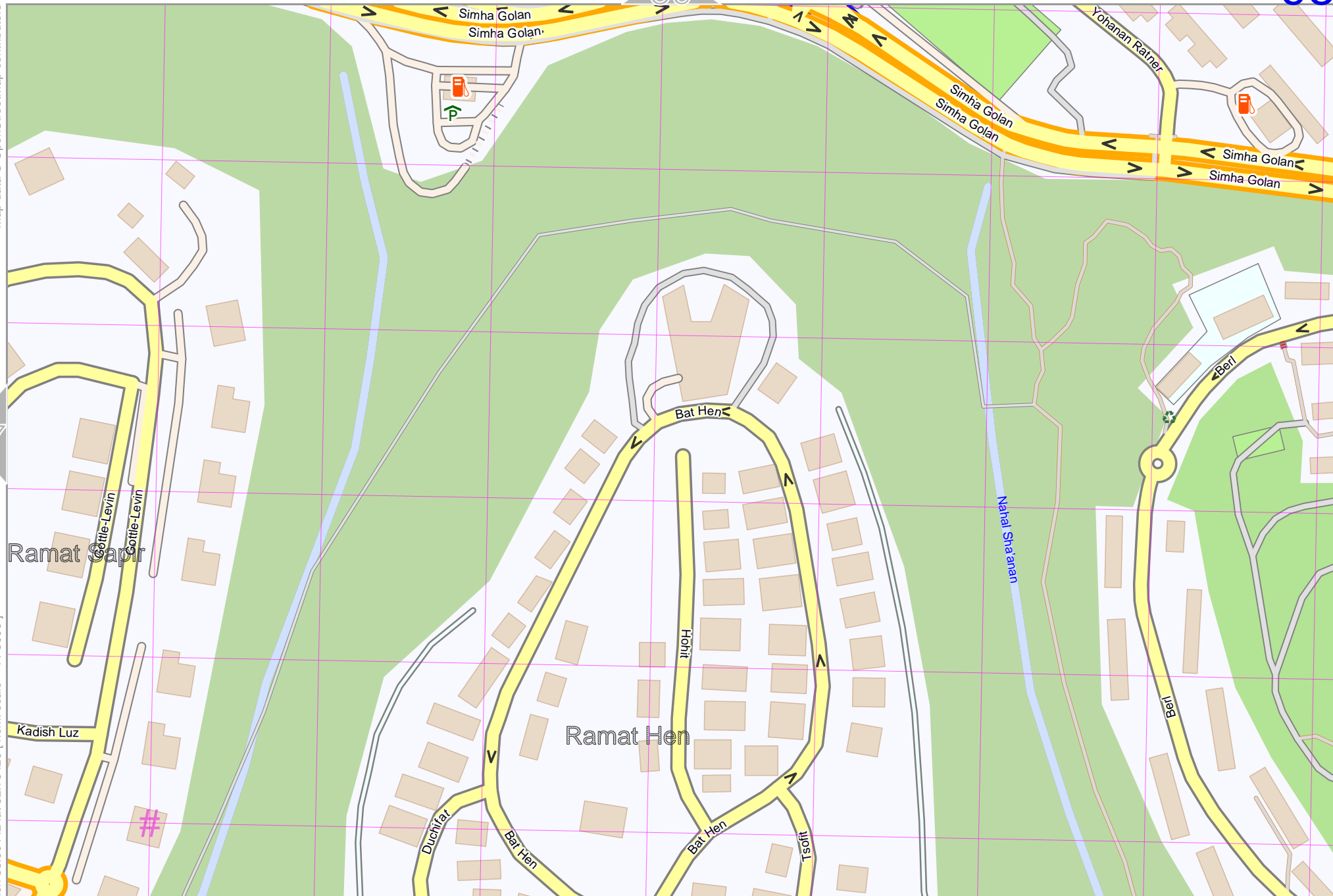
lon 35.00442 lat 32.78916

sdmap\_20240414\_133837\_Haifa\_City\_2024Q1\_34.9915\_32.8037\_567.pdf

lon 34.99587 lat 32.78429 [ nom. scale = 1 / 3000 ]



# UTM: 36 S easting 687.00 km northing 3629.20 km  
UTM-Grid-width = 100m



Map data © OpenStreetMap contributors

lon 35.02152 lat 32.78916

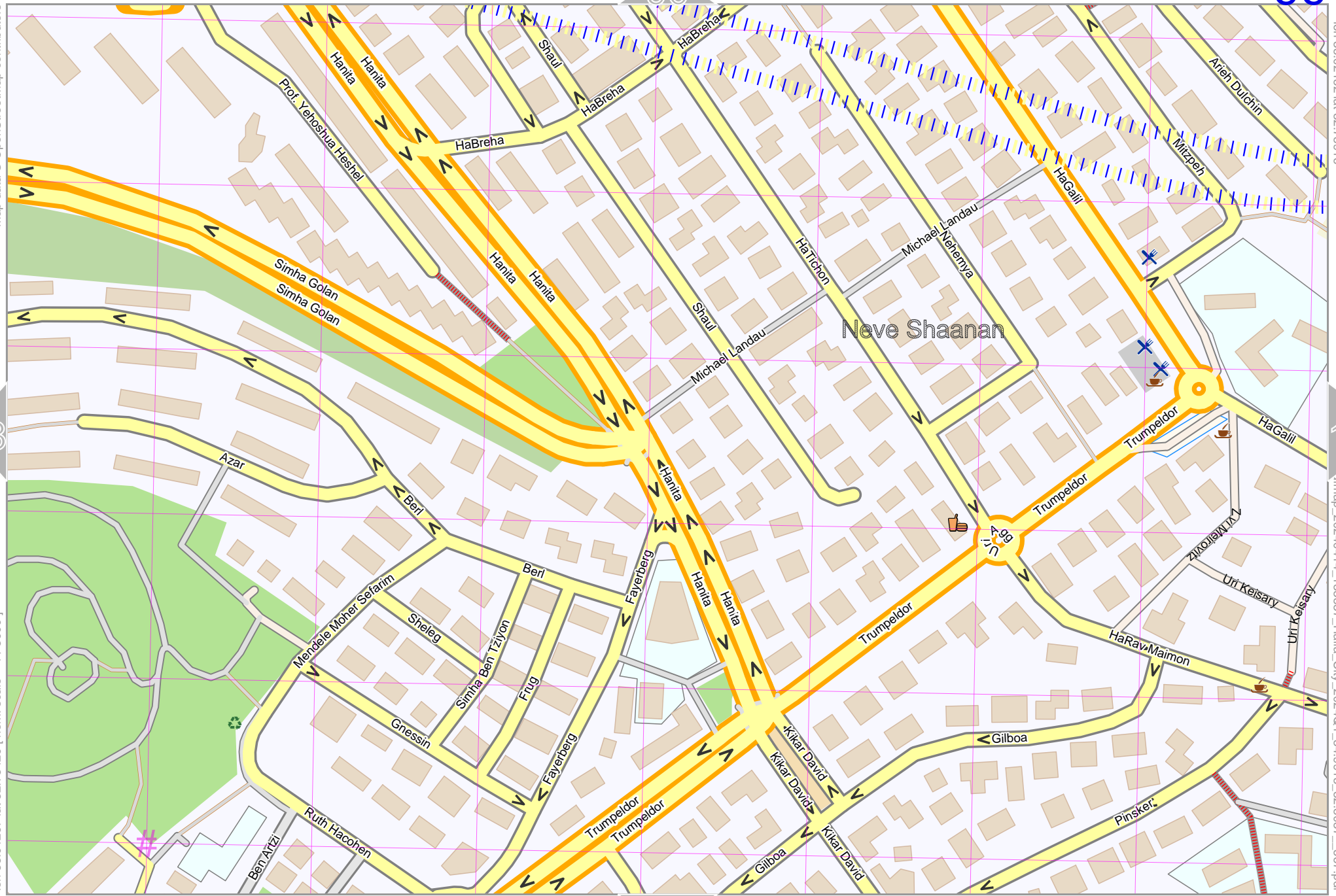
98

100

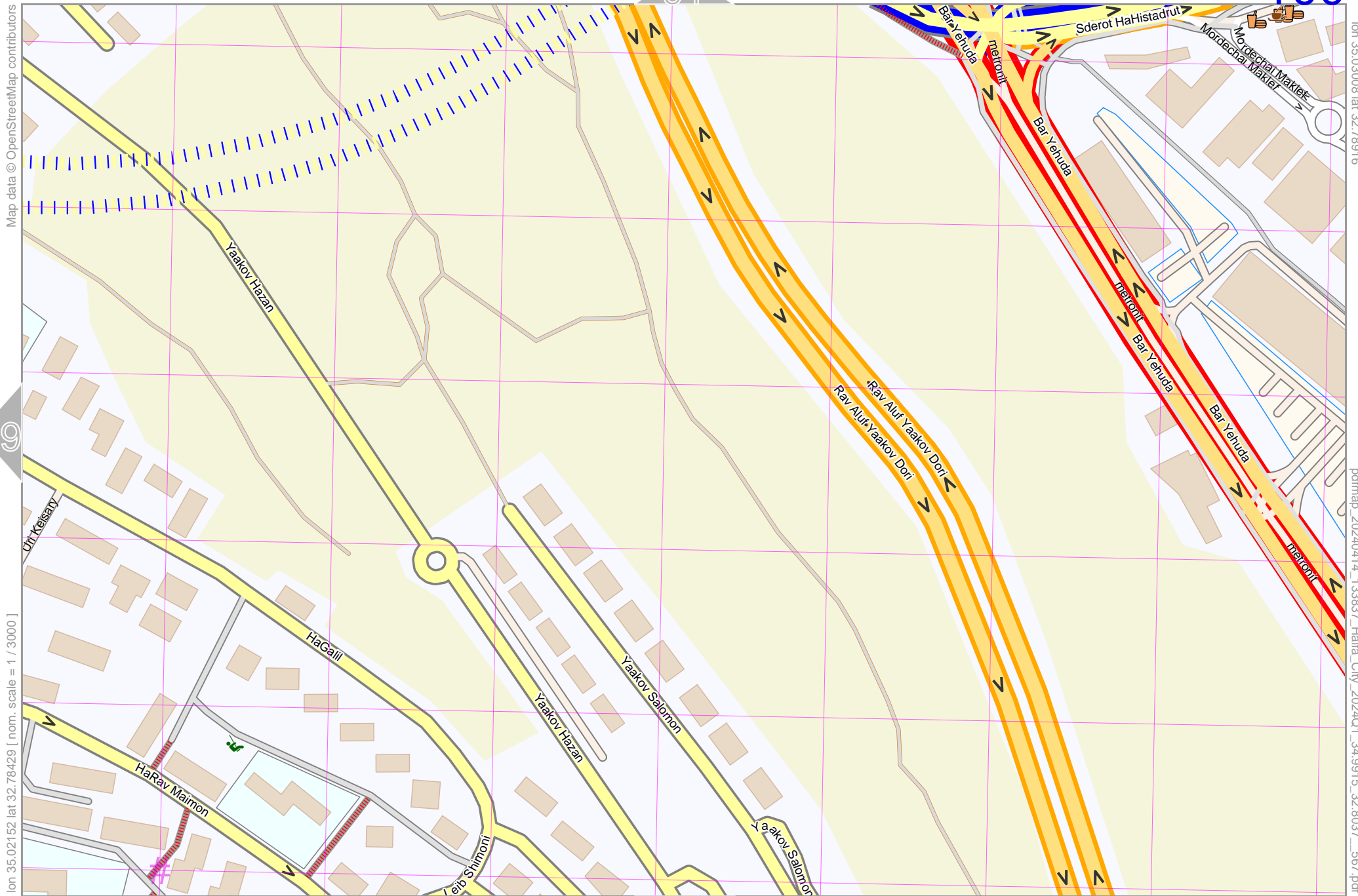
lon 35.01297 lat 32.78429 [ nom. scale = 1 / 3000 ]

time: 20240414\_133837\_Haifa\_City\_2024Q1\_34.9915\_32.8037\_567.pdf

# UTM: 36 S easting 688.60 km northing 3629.20 km  
UTM-Grid-width = 100m



108



Map data © OpenStreetMap contributors

lon 35.03008 lat 32.78916

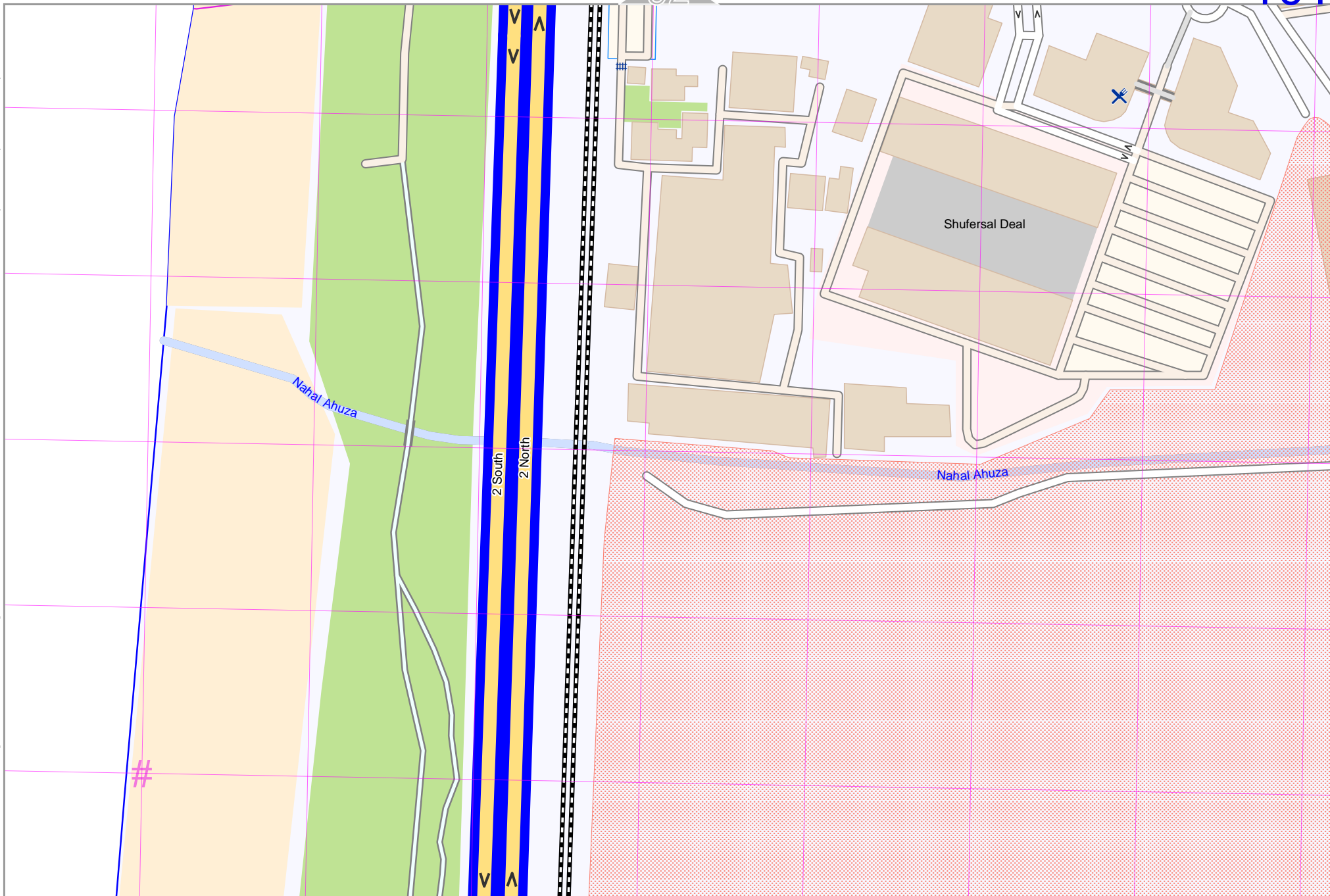
pdfmap\_20240414\_133837\_Haifa\_City\_2024Q1\_34.9915\_32.8037\_567.pdf

lon 35.02152 lat 32.78429 [ nom. scale = 1 / 3000 ]

# UTM: 36 S easting 689.40 km northing 3629.20 km  
UTM-Grid-width = 100m

Map data © OpenStreetMap contributors

lon 34.95311 lat 32.77942 [ nom. scale = 1 / 3000 ]



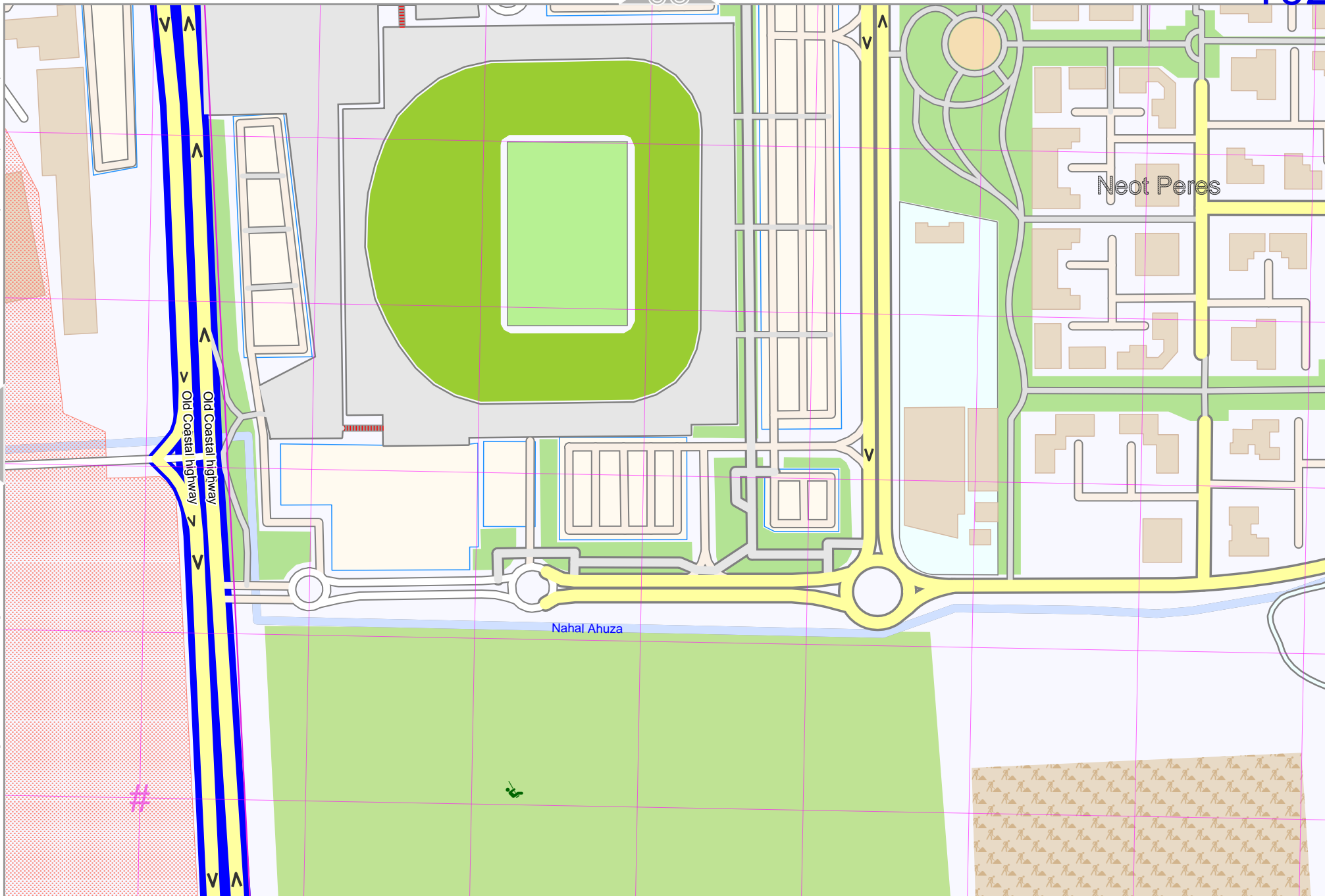
lon 34.96166 lat 32.78429

filemap\_20240414\_133837\_Haifa\_City\_2024Q1\_34.9515\_32.8037\_567.pdf

# UTM: 36 S easting 683.00 km northing 3628.60 km  
UTM-Grid-width = 100m

Map data © OpenStreetMap contributors

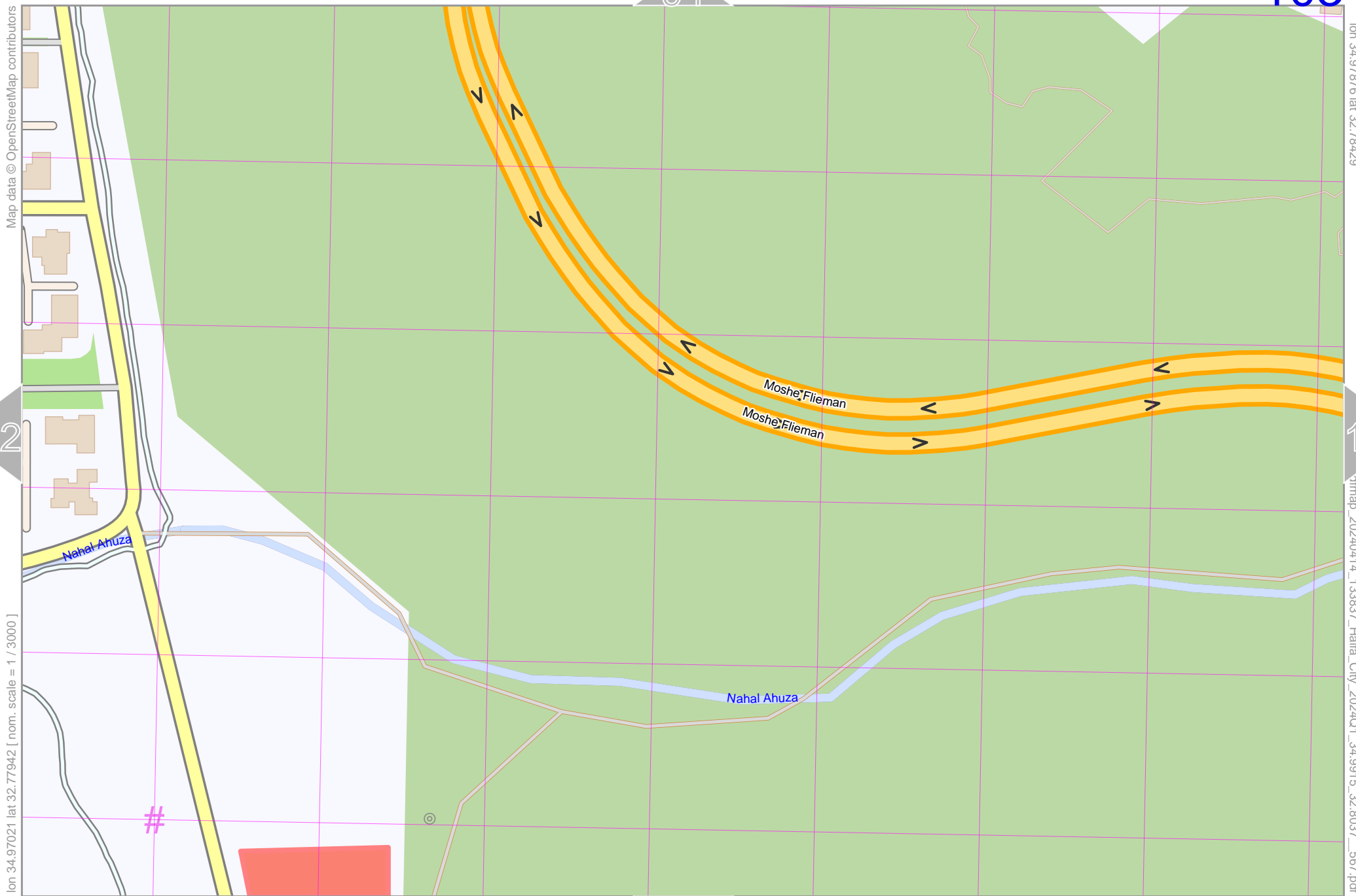
lon: 34.96166 lat: 32.77942 [ nom. scale = 1 / 3000 ]



# UTM: 36 S easting 683.80 km northing 3628.60 km  
UTM-Grid-width = 100m

lon: 34.97021 lat: 32.78429

filemap: 20240414\_133837\_Haifa\_City\_2024Q1\_34.9615\_32.8037\_567.pdf



lon 34.97021 lat 32.77942 [ nom. scale = 1 / 3000 ]

lon 34.97876 lat 32.78429  
tmap\_20240414\_133837\_Haifa\_City\_2024Q1\_34.9915\_32.8037\_567.pdf

# UTM: 36 S easting 684.60 km northing 3628.60 km  
UTM-Grid-width = 100m

Map data © OpenStreetMap contributors

lon 34.97876 lat 32.77942 [ nom. scale = 1 / 3000 ]



lon 34.98731 lat 32.78429

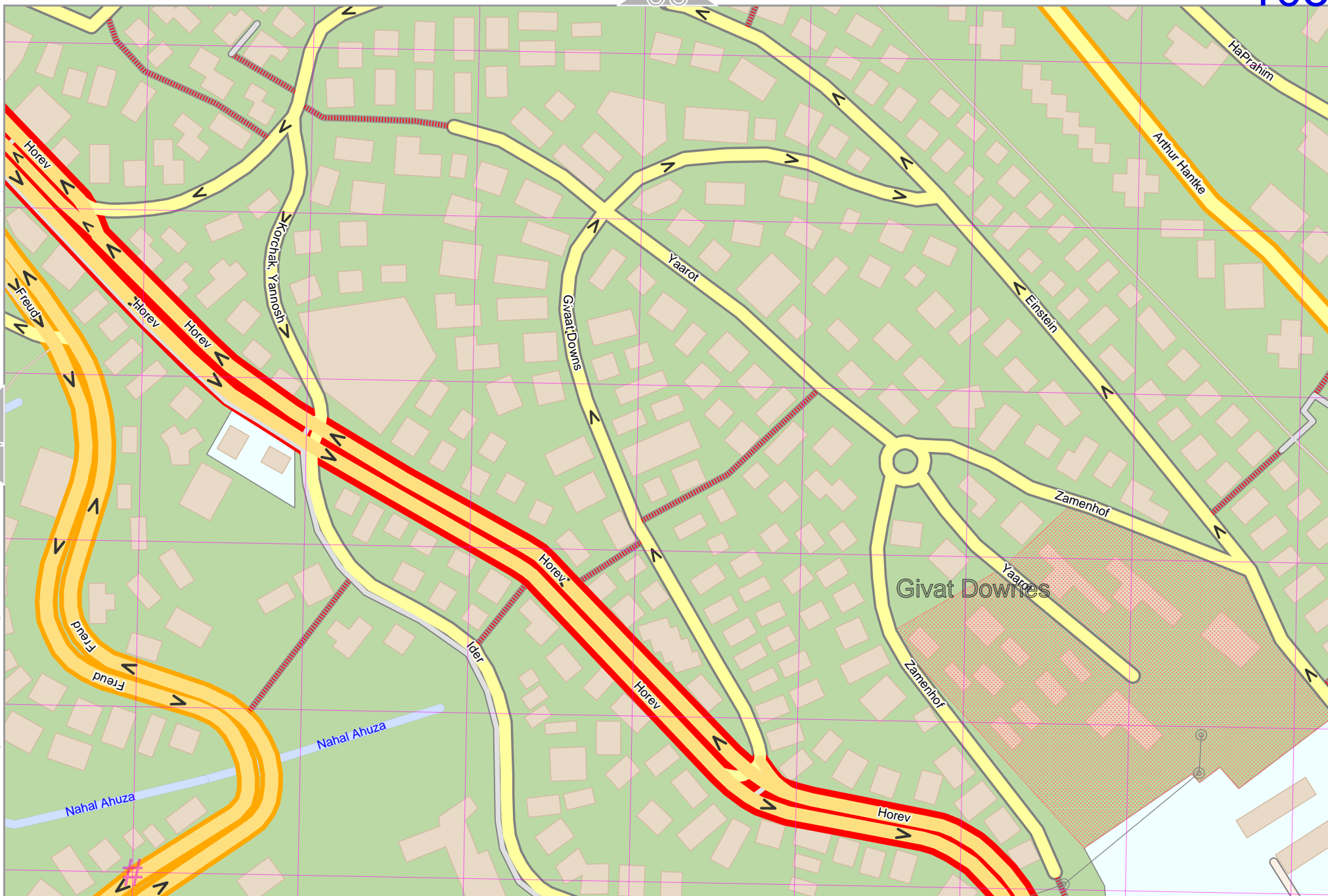
filmap\_20240414\_133837\_Haifa\_City\_2024Q1\_34.97876\_32.8037\_567.pdf

# UTM: 36 S easting 685.40 km northing 3628.60 km  
UTM-Grid-width = 100m



Map data © OpenStreetMap contributors

lon 34.98731 lat 32.77942 [ nom. scale = 1 / 3000 ]



# UTM: 36 S easting 686.20 km northing 3628.60 km  
UTM-Grid-width = 100m

lon 34.99587 lat 32.78429

filemap\_20240414\_133837\_Haifa\_City\_2024Q1\_34.9915\_32.8037\_567.pdf

96

106

114

104

Map data © OpenStreetMap contributors

lon 34.99587 lat 32.77942 [ nom. scale = 1 / 3000 ]

# UTM: 36 S easting 887.00 km northing 3628.60 km  
UTM-Grid-width = 100m

lon 35.00442 lat 32.78429

filmap\_20240414\_133837\_Haifa\_City\_2024Q1\_34.9915\_32.8037\_567.pdf





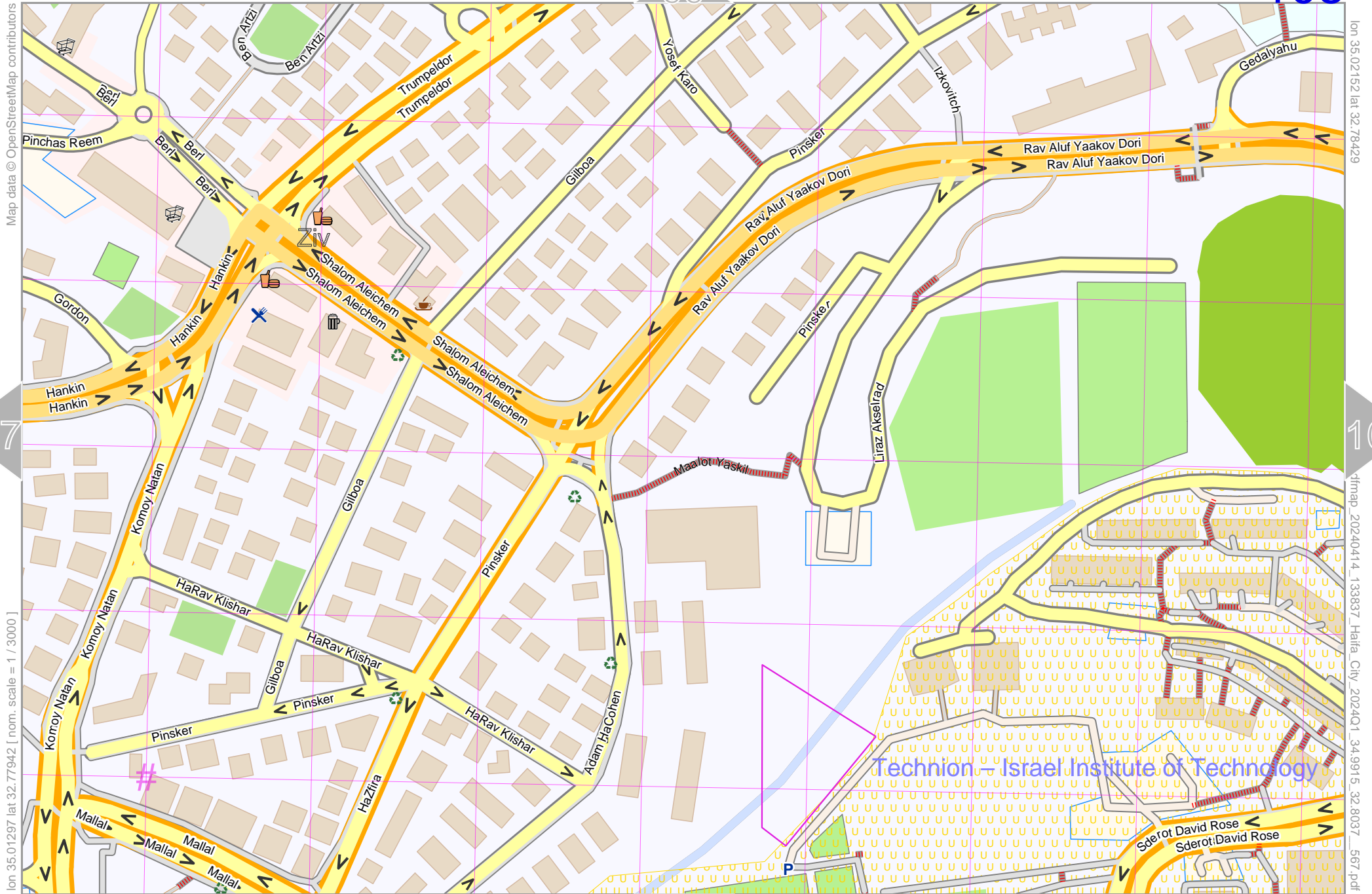
Map data © OpenStreetMap contributors

lon 35.00442 lat 32.77942 [ nom. scale = 1 / 3000 ]

lon 35.01297 lat 32.78429

filmap\_20240414\_133837\_Haifa\_City\_2024Q1\_34.9915\_32.8037\_567.pdf

# UTM: 36 S easting 687.80 km northing 3628.70 km  
UTM-Grid-width = 100m



Map data © OpenStreetMap contributors

lon 35.021521 lat 32.78429

lon 35.01297 lat 32.77942 [ nom. scale = 1 / 3000 ]

tlrmap\_20240414\_133837\_Haifa\_City\_2024Q1\_34.9915\_32.8037\_567.pdf

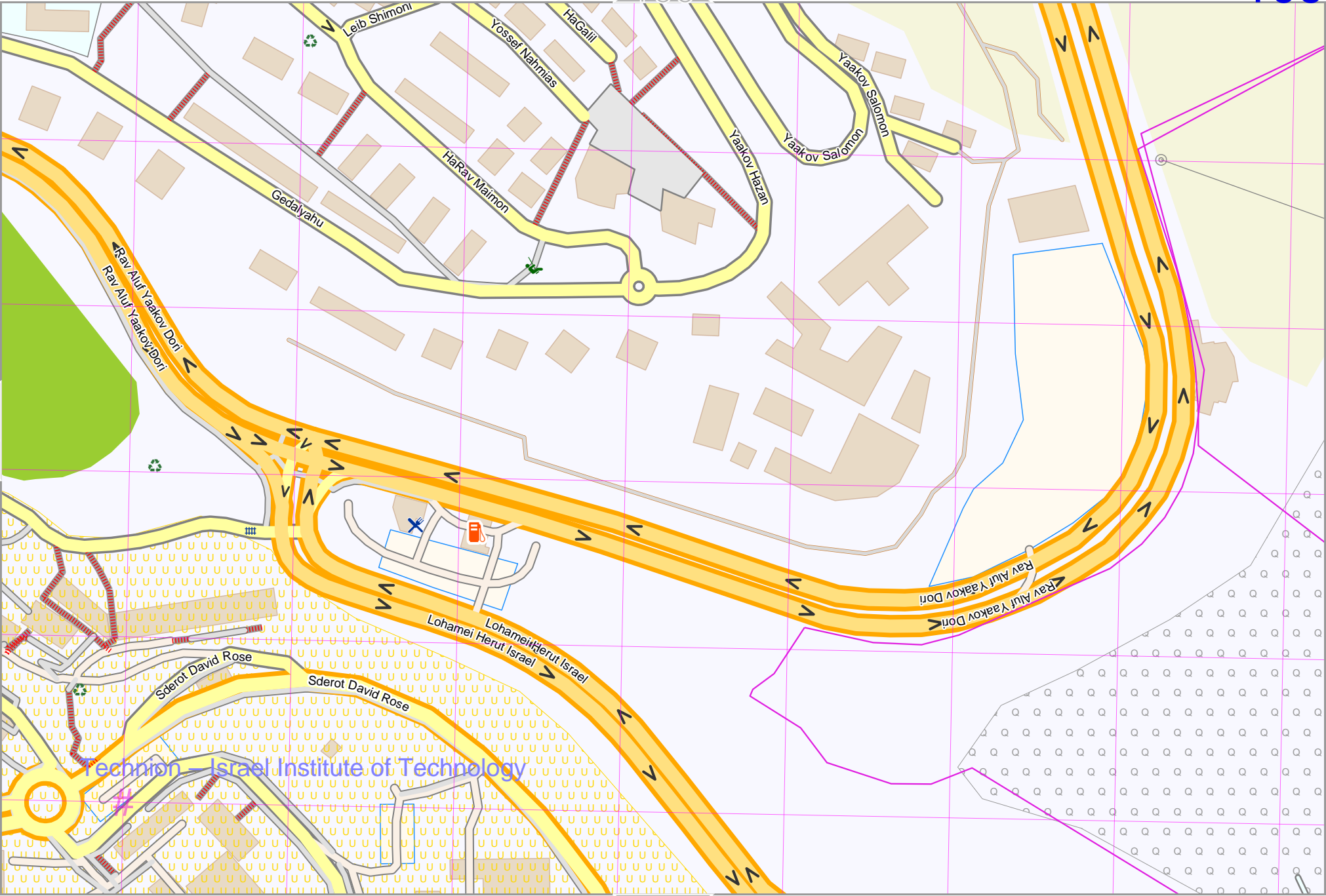
# UTM: 36 S easting 688.60 km northing 3628.70 km

UTM-Grid-width = 100m

Technion – Israel Institute of Technology

Map data © OpenStreetMap contributors

lon 35.02152 lat 32.77942 [ nom. scale = 1 / 3000 ]




lon 35.03008 lat 32.78429

pdfmap\_20240414\_133837\_Haifa\_City\_2024Q1\_34:9915\_32:8037\_567.pdf

# UTM: 36 S easting 689.40 km northing 3628.70 km  
UTM-Grid-width = 100m

Map data © OpenStreetMap contributors

lon 34.95311 lat 32.77455 [ nom. scale = 1 / 3000 ]



lon 34.96166 lat 32.77942

111

filmap\_20240414\_133837\_Haifa\_City\_2024Q1\_34.9515\_32.8037\_567.pdf

# UTM: 36 S easting 683.00 km northing 3628.00 km  
UTM-Grid-width = 100m

119

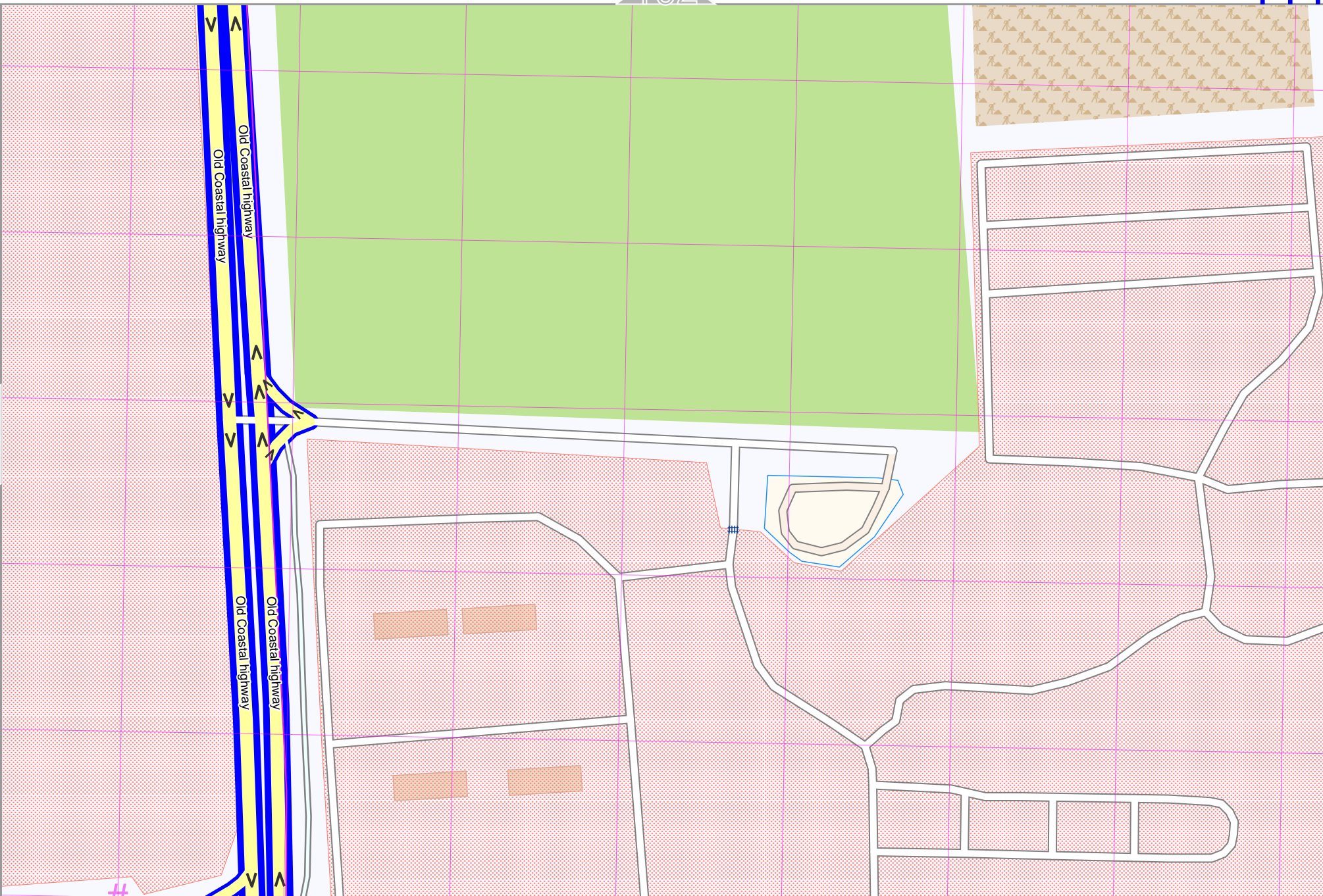
Map data © OpenStreetMap contributors

lon 34.96166 lat 32.77455 [ nom. scale = 1 / 3000 ]

lon 34.97021 lat 32.77942

filemap\_20240414\_139837\_Haifa\_City\_2024Q1\_34.9615\_32.8037\_567.pdf

# UTM: 36 S easting 683.80 km northing 3628.00 km  
UTM-Grid-width = 100m



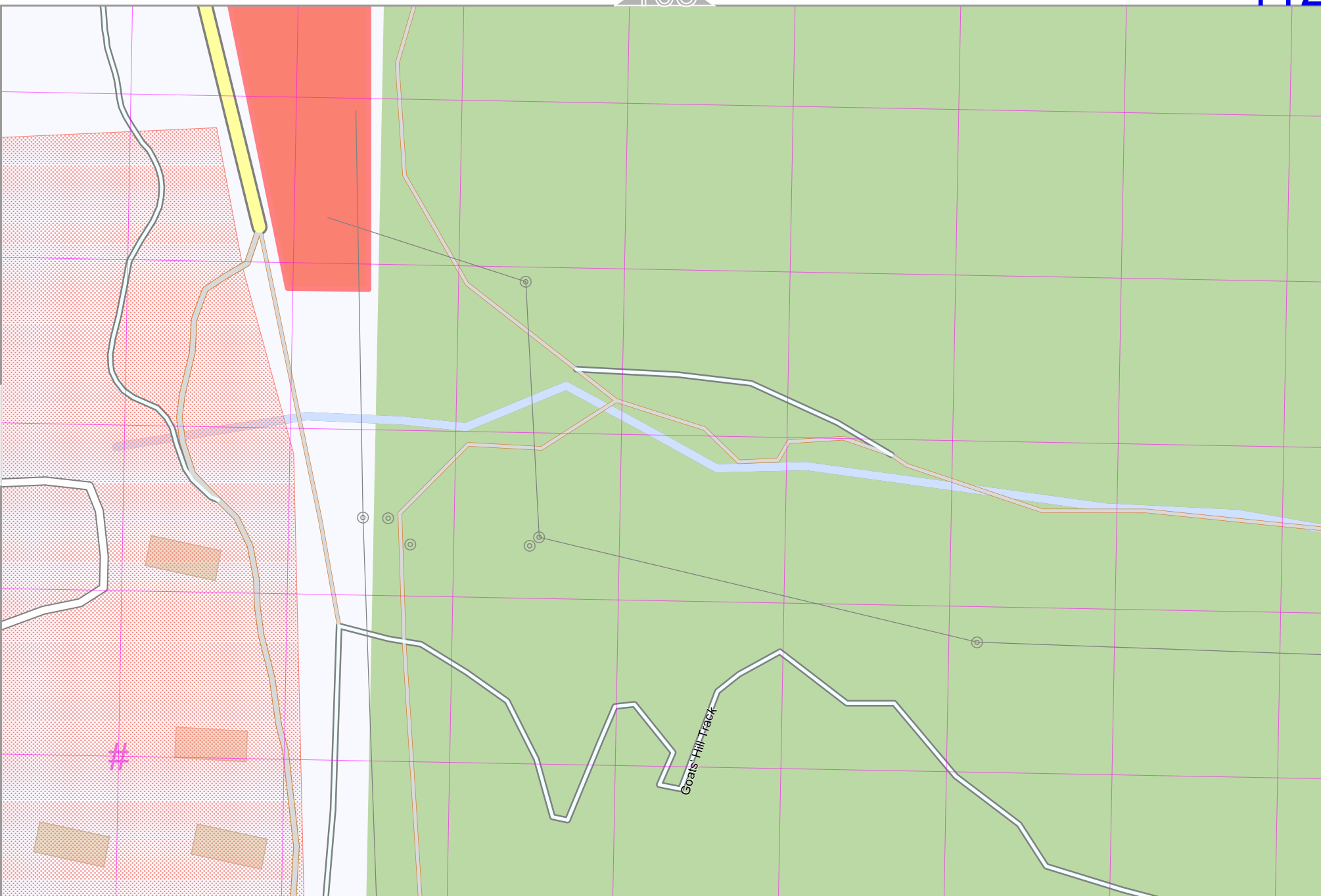
Map data © OpenStreetMap contributors

lon 34.97876 lat 32.77942

lon 34.97021 lat 32.77455 [ nom. scale = 1 / 3000 ]

dirmap\_20240414\_133837\_Haifa\_City\_2024Q1\_34.9915\_32.8037\_567.pdf

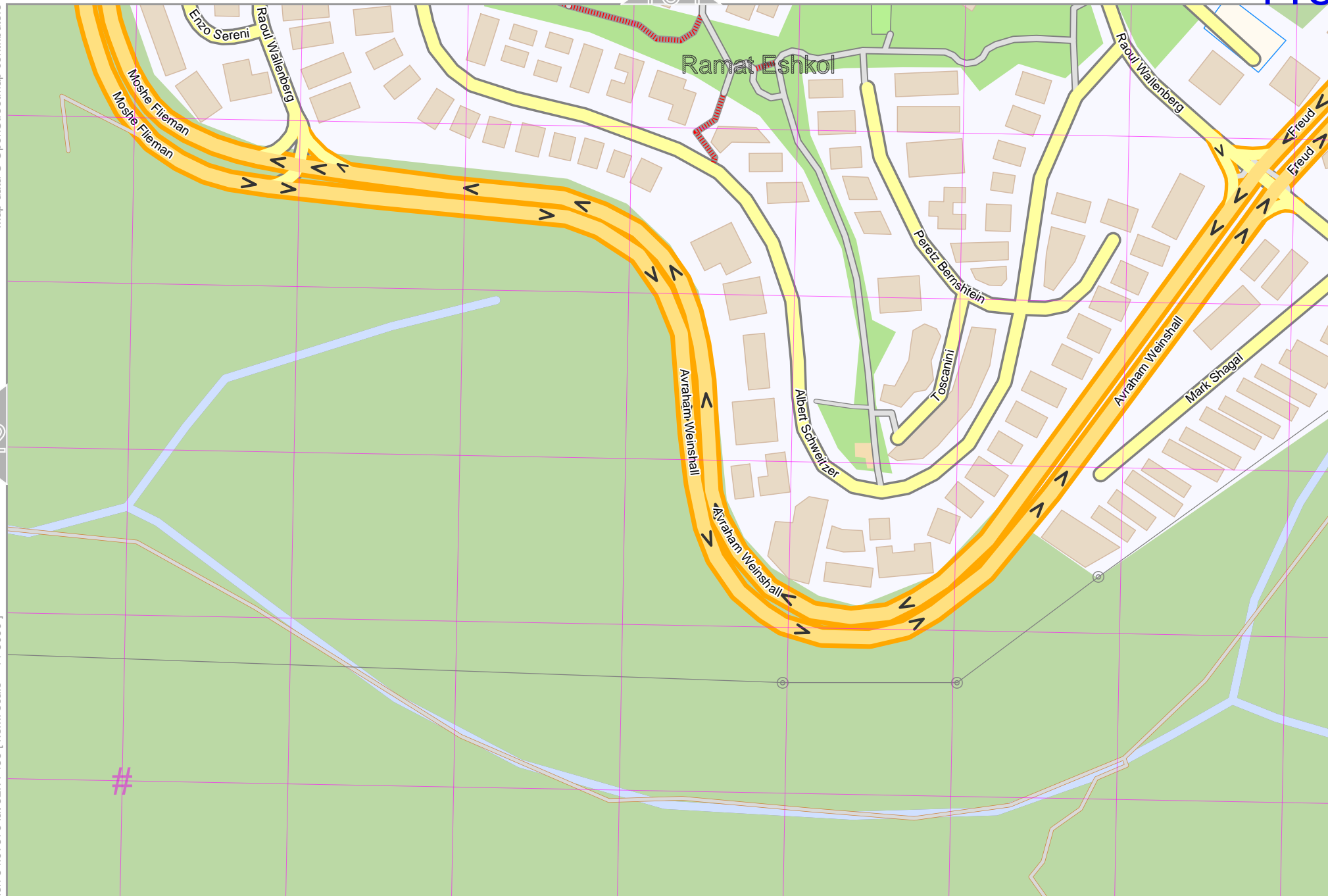
# UTM: 36 S easting 684.60 km northing 3628.10 km  
UTM-Grid-width = 100m





Map data © OpenStreetMap contributors

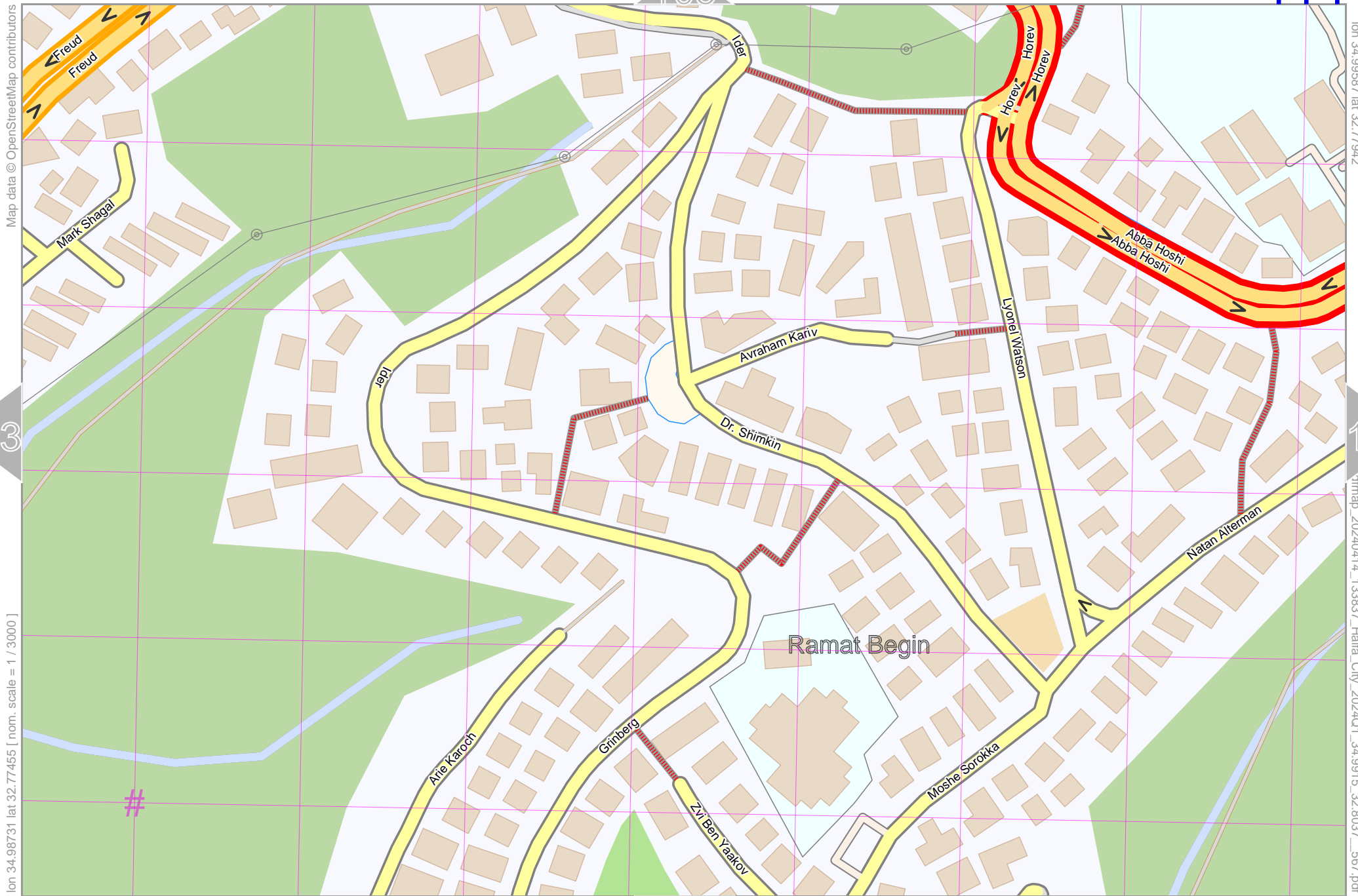
lon 34.98731 lat 32.77942



lon 34.97876 lat 32.77455 [ nom. scale = 1 / 3000 ]

filmap\_20240414\_133837\_Haifa\_City\_2024Q1\_34.9915\_32.8037\_567.pdf

# UTM: 36 S easting 685.40 km northing 3628.10 km  
UTM-Grid-width = 100m

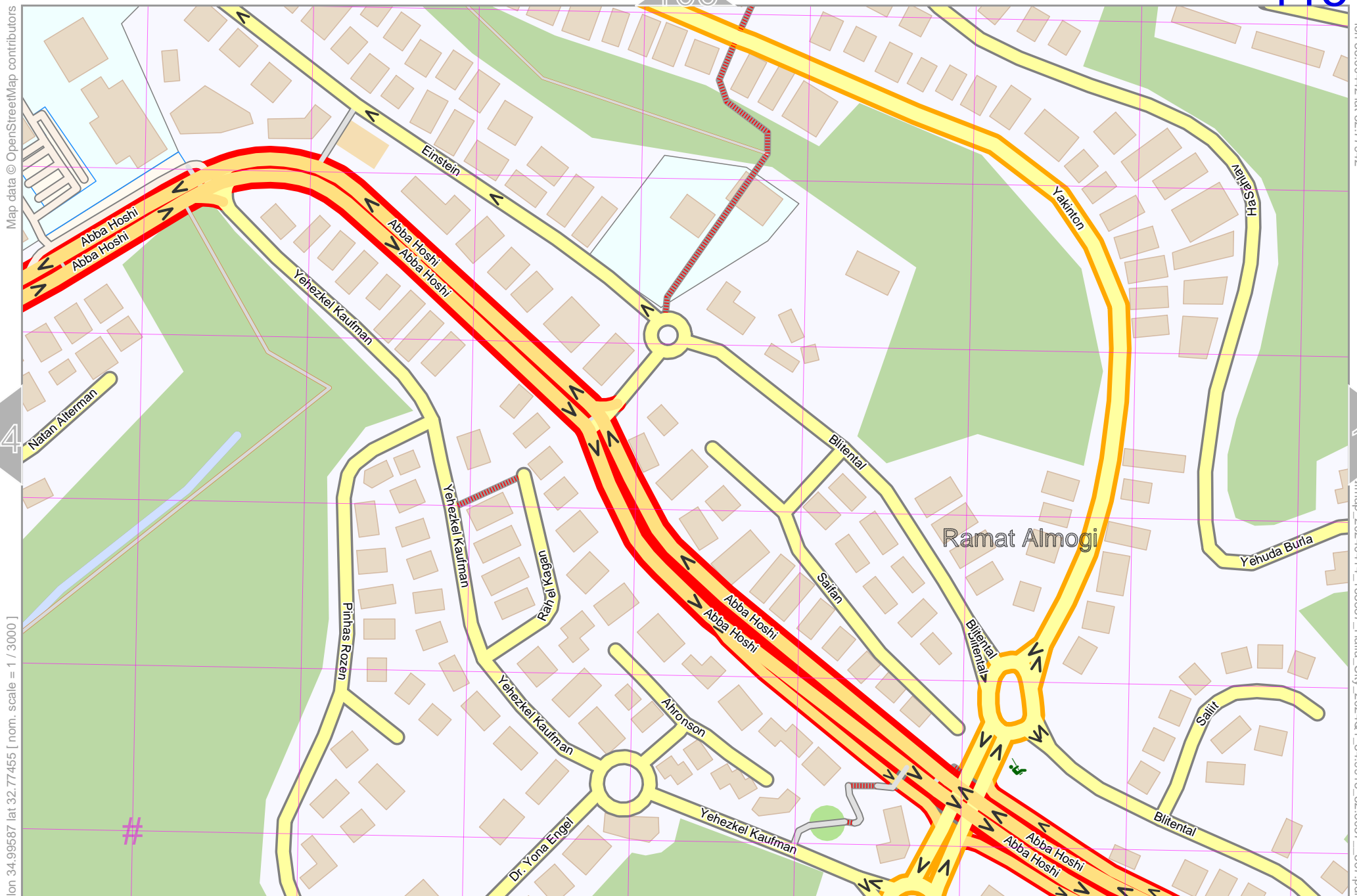


lon 34.98731 lat 32.77455 [ nom. scale = 1 / 3000 ]

lon 34.99587 lat 32.77942

filmap\_20240414\_133837\_Haifa\_City\_2024Q1\_34.9915\_32.8037\_567.pdf

# UTM: 36 S easting 686.20 km northing 3628.10 km  
UTM-Grid-width = 100m



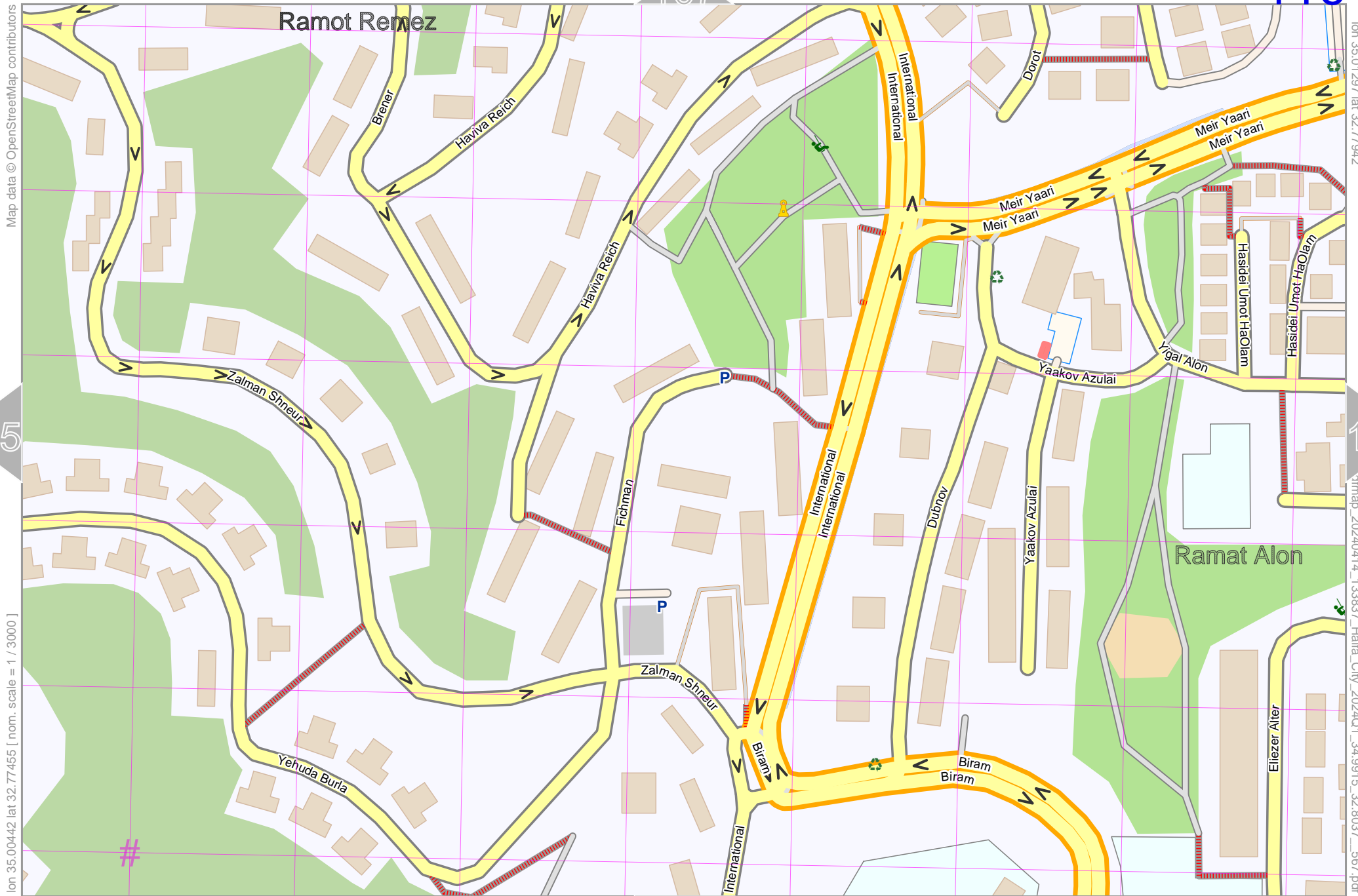
Map data © OpenStreetMap contributors

lon 35.00442 lat 32.77942

lon 34.99587 lat 32.77455 [ nom. scale = 1 / 3000 ]

tlrmap\_20240414\_133837\_Haifa\_City\_2024Q1\_34.9915\_32.8037\_567.pdf

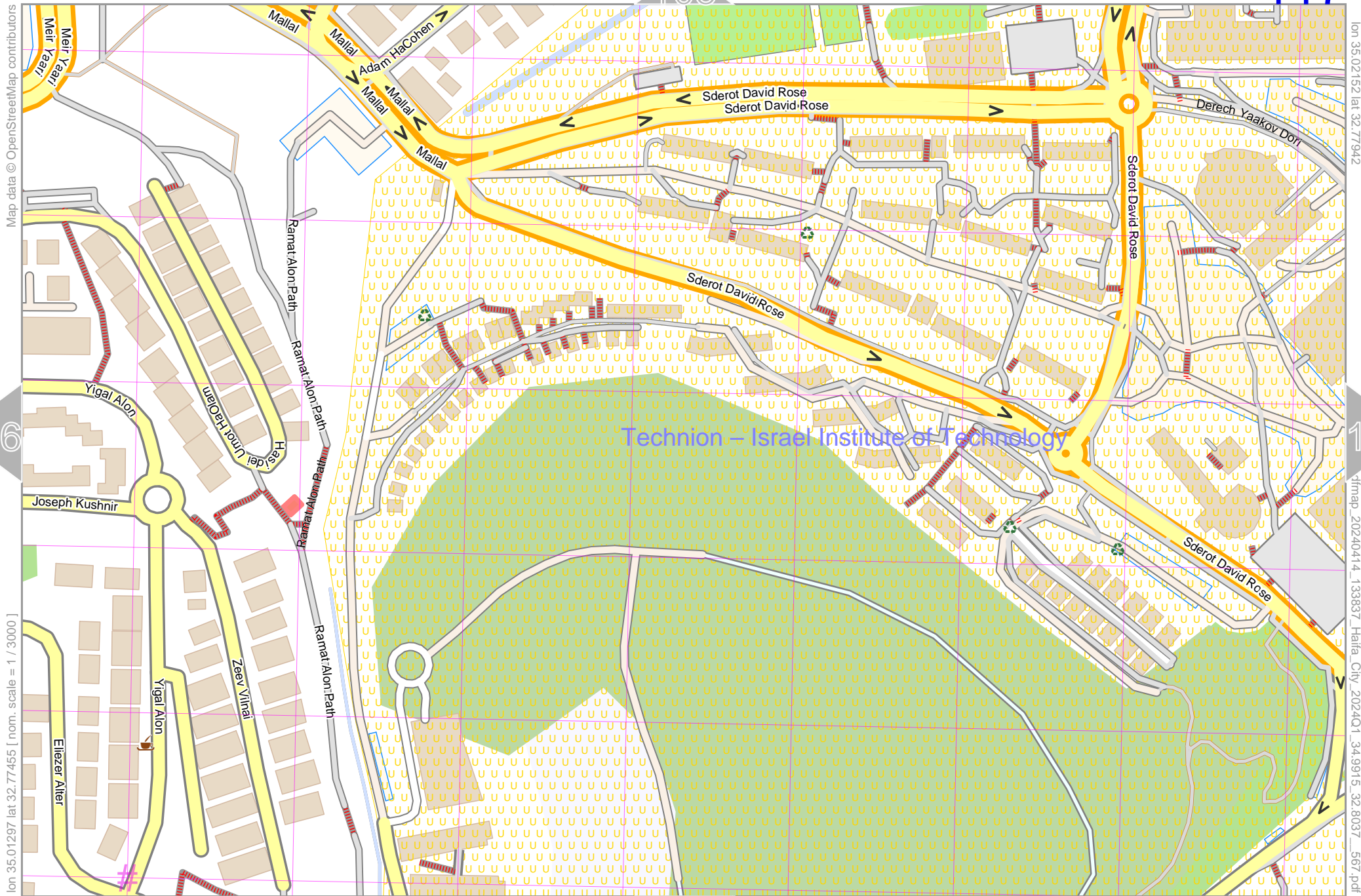
# UTM: 36 S easting 687.00 km northing 3628.10 km  
UTM-Grid-width = 100m



lon 35.00442 lat 32.77455 [ nom. scale = 1 / 3000 ]

lon 35.01297 lat 32.77942  
#map\_20240414\_133837\_Haifa\_City\_2024Q1\_34:9:15\_32:8:037\_567.pdf

# UTM: 36 S easting 687.80 km northing 3628.10 km  
UTM-Grid-width = 100m



Map data © OpenStreetMap contributors

lon 35.021521 lat 32.77942

lon 35.01297 lat 32.77455 [ nom. scale = 1 / 3000 ]

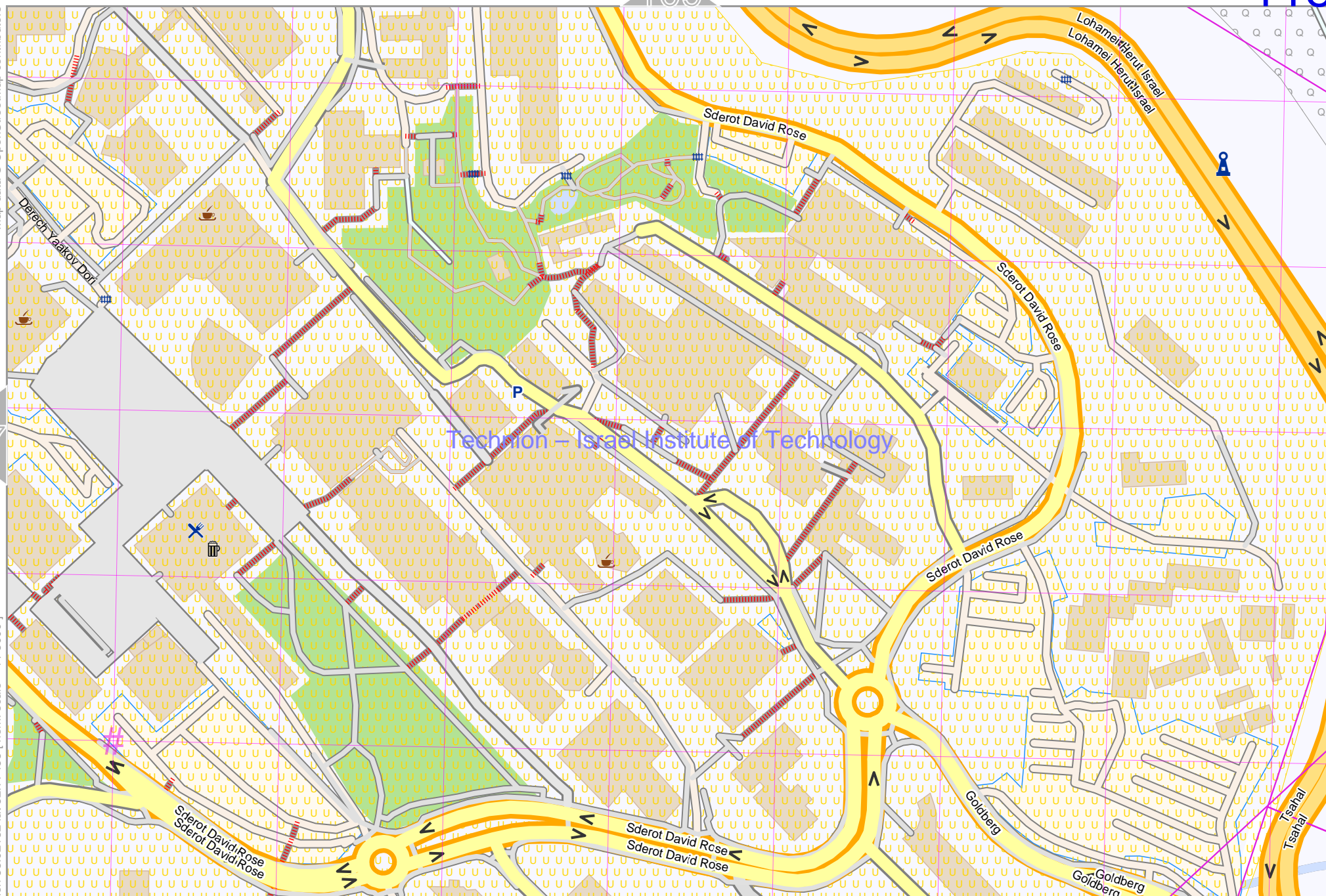
filemap\_20240414\_133837\_Haifa\_City\_2024Q1\_34.9915\_32.8037\_567.pdf

# UTM: 36 S easting 688.60 km northing 3628.10 km  
UTM-Grid-width = 100m

Map data © OpenStreetMap contributors

lon 35.02152 lat 32.77455 [ nom. scale = 1 / 3000 ]

# UTM: 36 S easting 689.40 km northing 3628.20 km  
UTM-Grid-width = 100m

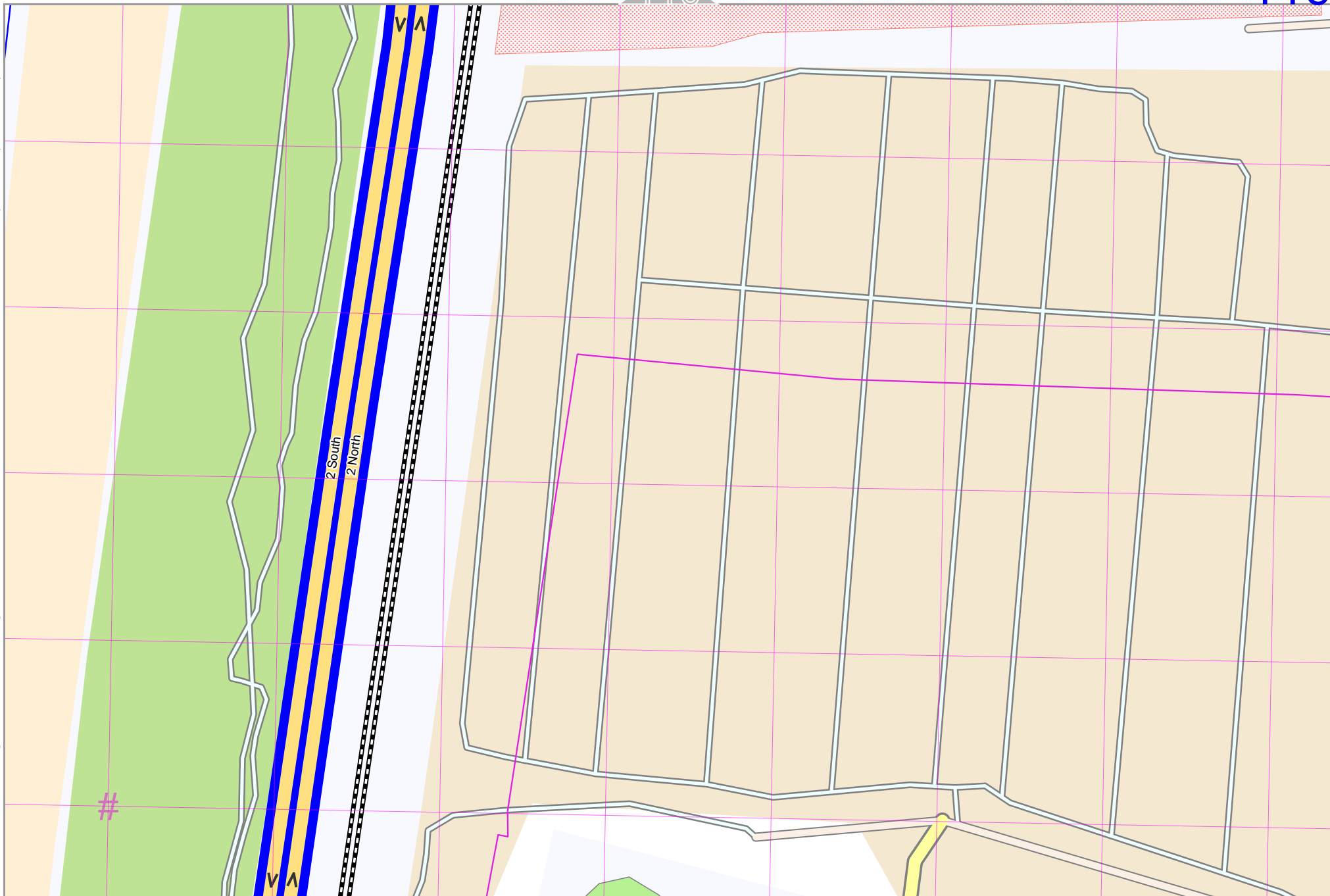


lon 35.03008 lat 32.77942

pdfmap\_20240414\_133837\_Haifa\_City\_2024Q1\_34.9915\_32.8037\_567.pdf

Map data © OpenStreetMap contributors

lon 34.95311 lat 32.76968 [ nom. scale = 1 / 3000 ]



lon 34.96166 lat 32.77455

filmap\_20240414\_133837\_Haifa\_City\_2024Q1\_34.9915\_32.8037\_567.pdf

# UTM: 36 S easting 683.00 km northing 3627.50 km  
UTM-Grid-width = 100m

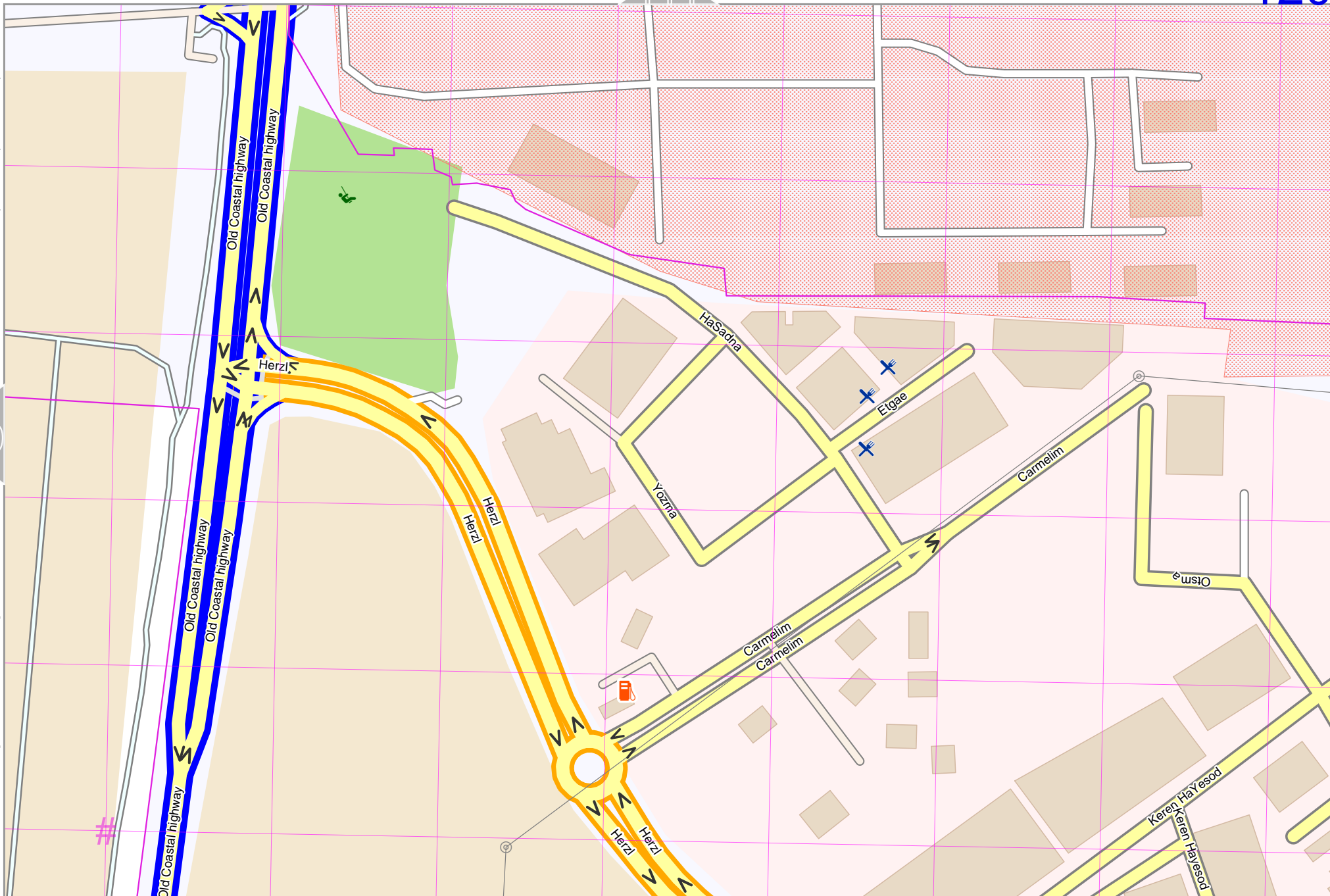
Map data © OpenStreetMap contributors

lon 34.97021 lat 32.77455

lon 34.96166 lat 32.76968 [ nom. scale = 1 / 3000 ]

dirmap\_20240414\_133837\_Haifa\_City\_2024Q1\_34.9615\_32.8037\_567.pdf

# UTM: 36 S easting 683.80 km northing 3627.50 km  
UTM-Grid-width = 100m



119

121

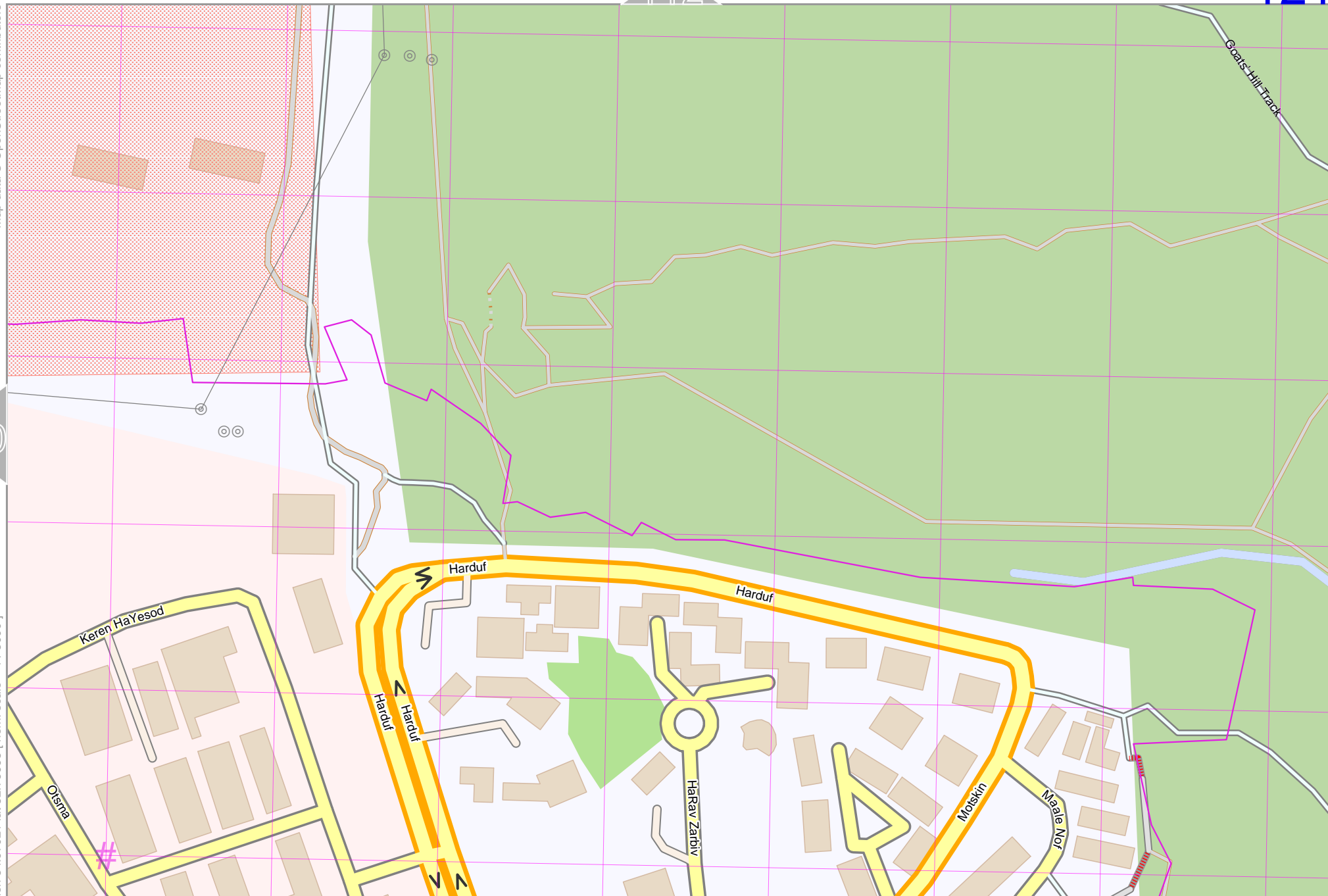


Map data © OpenStreetMap contributors

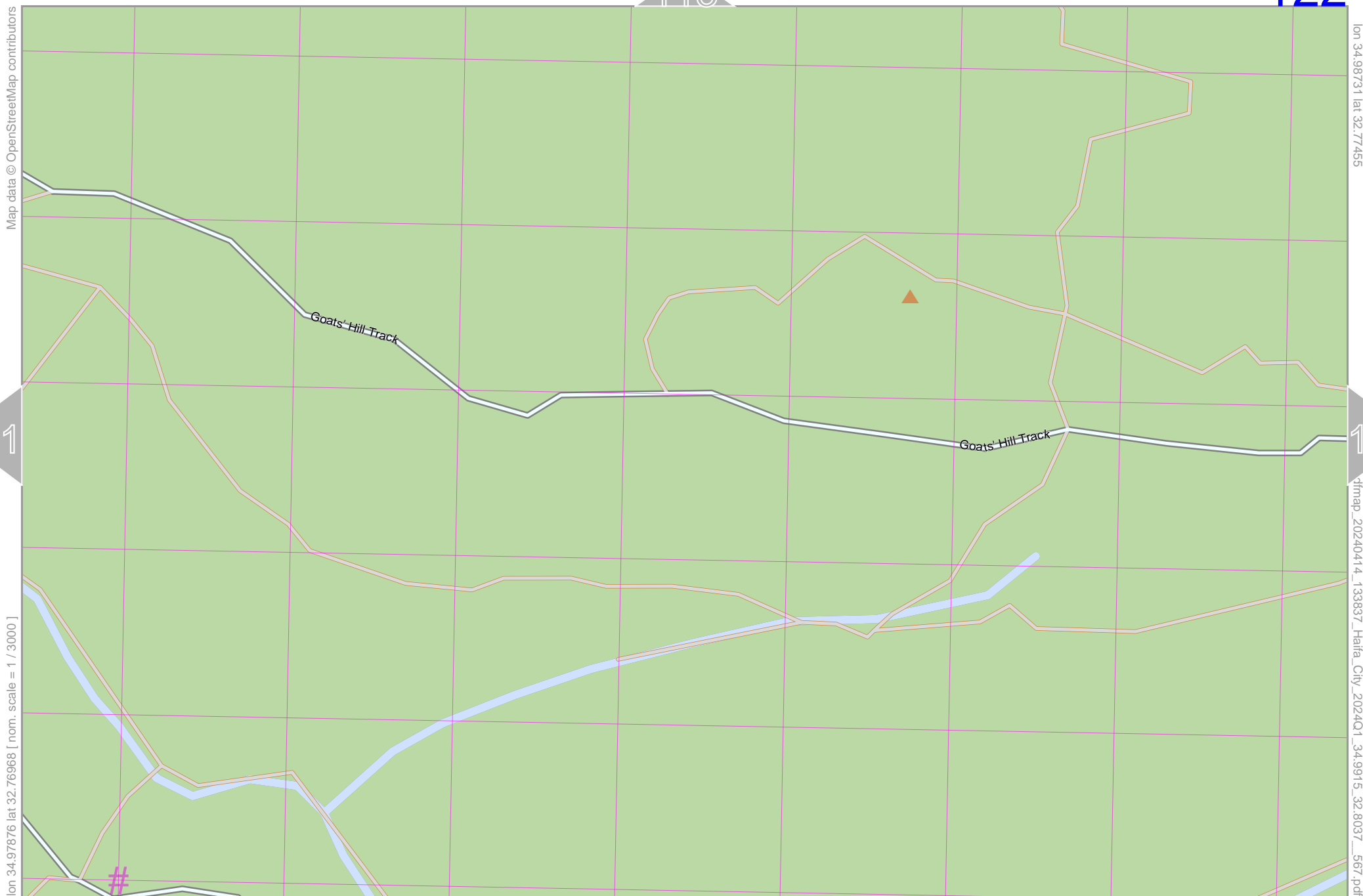
lon 34.978761 lat 32.77455

lon 34.97021 lat 32.76968 [ nom. scale = 1 / 3000 ]

stmap\_20240414\_133837\_Haifa\_City\_2024Q1\_34.9915\_32.8037\_567.pdf



# UTM: 36 S easting 684.60 km northing 3627.50 km  
UTM-Grid-width = 100m



Map data © OpenStreetMap contributors

lon 34.98731 lat 32.77455

filmap\_20240414\_133837\_Haifa\_City\_2024Q1\_34.9915\_32.8037\_567.pdf

lon 34.97876 lat 32.76968 [ nom. scale = 1 / 3000 ]

# UTM: 36 S easting 685.40 km northing 3627.50 km  
UTM-Grid-width = 100m

Map data © OpenStreetMap contributors

lon 34.99587 lat 32.77455



lon 34.98731 lat 32.76968 [ nom. scale = 1 / 3000 ]

lon 34.99587 lat 32.77455

# UTM: 36 S easting 686.20 km northing 3627.60 km  
UTM-Grid-width = 100m

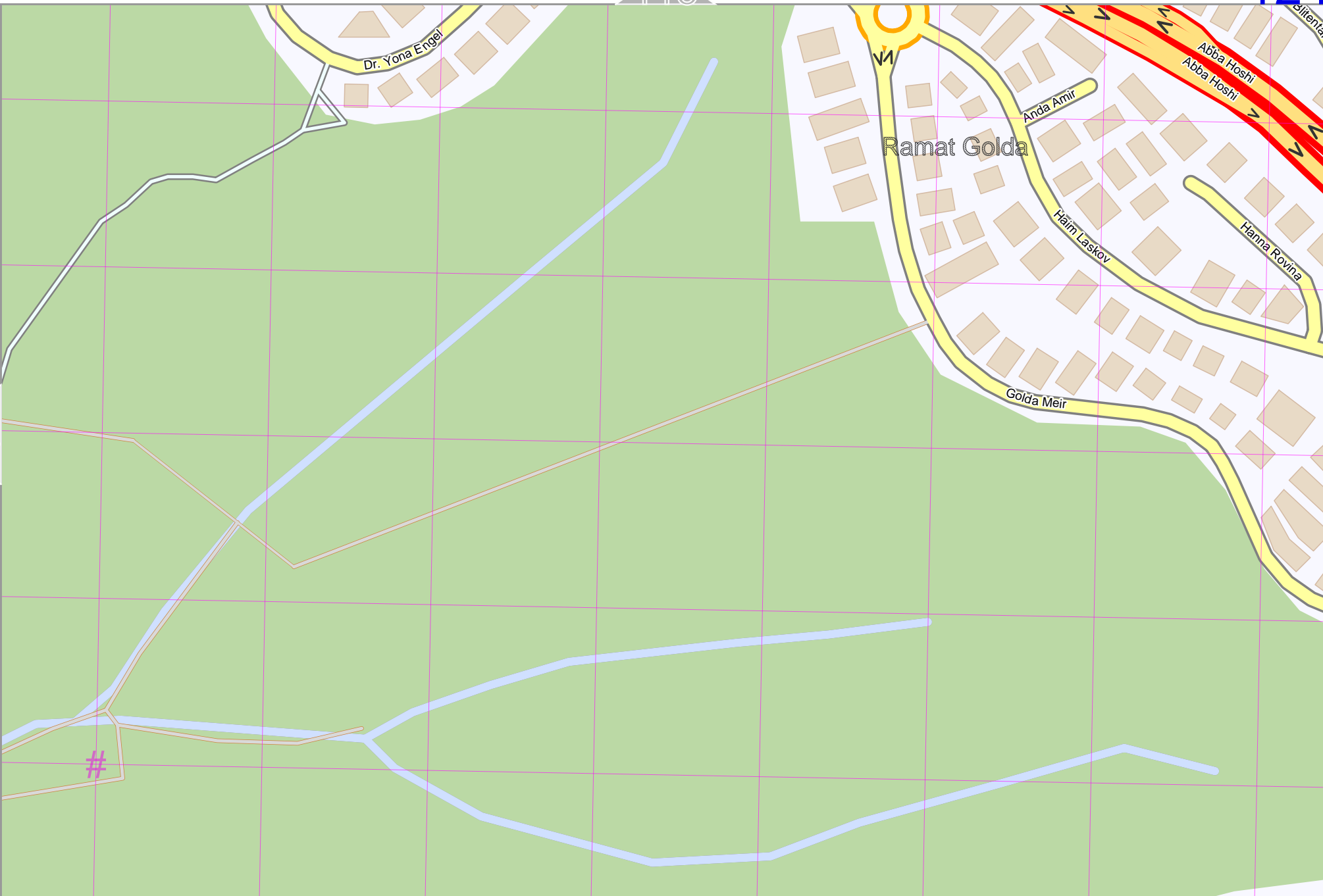
Map data © OpenStreetMap contributors

lon 35.00442 lat 32.77455

lon 34.99587 lat 32.76968 [ nom. scale = 1 / 3000 ]

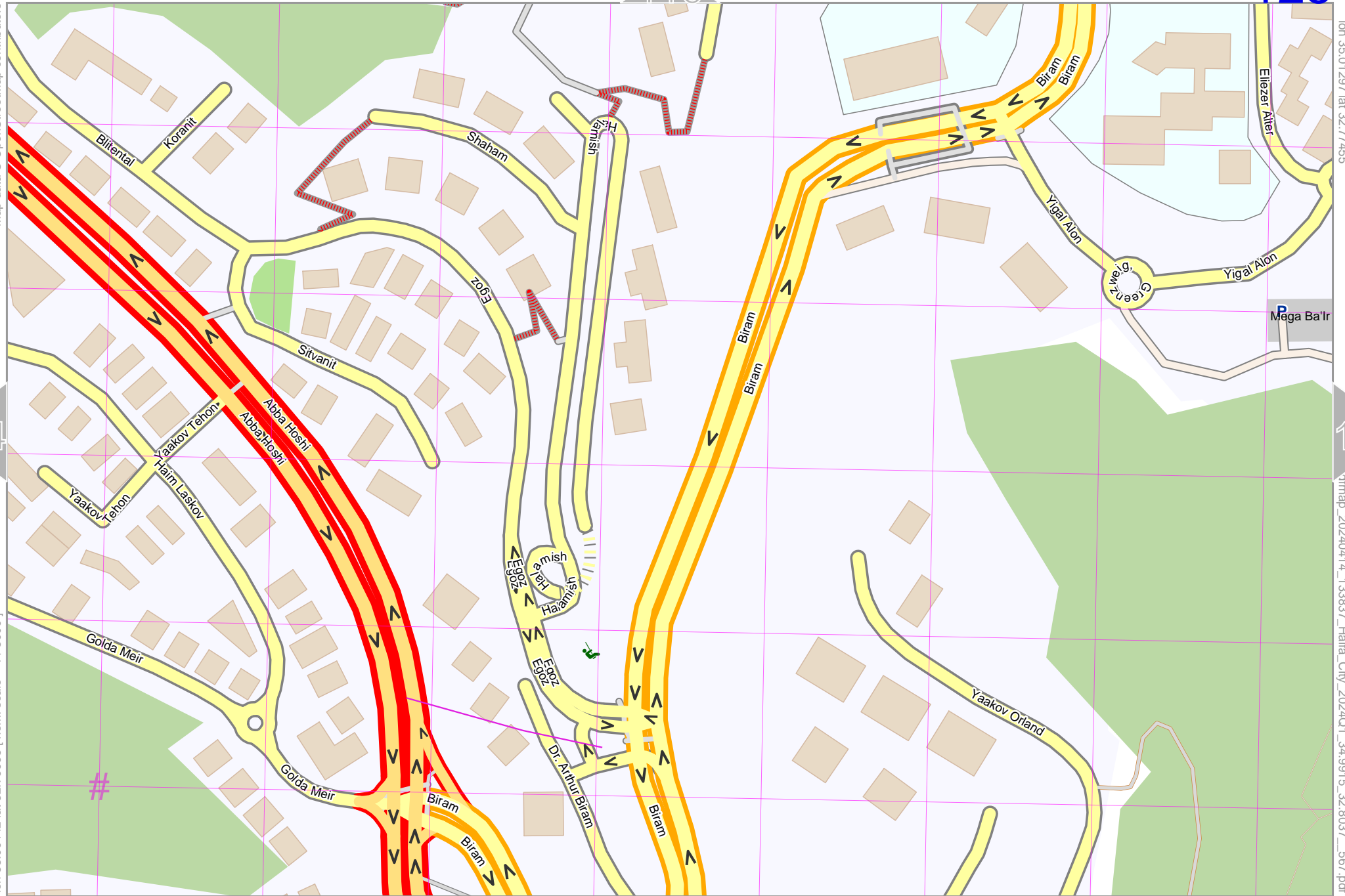
filmap\_20240414\_133837\_Haifa\_City\_2024Q1\_34.9915\_32.8037\_567.pdf

# UTM: 36 S easting 687.00 km northing 3627.60 km  
UTM-Grid-width = 100m



Map data © OpenStreetMap contributors

lon 35.00442 lat 32.76968 [ nom. scale = 1 / 3000 ]



lon 35.01297 lat 32.77455

filemap\_20240414\_133837\_Haifa\_City\_2024Q1\_34:9915\_32:8037\_567.pdf

# UTM: 36 S easting 687.80 km northing 3627.60 km  
UTM-Grid-width = 100m

Map data © OpenStreetMap contributors

lon 35.02152 lat 32.77455

125

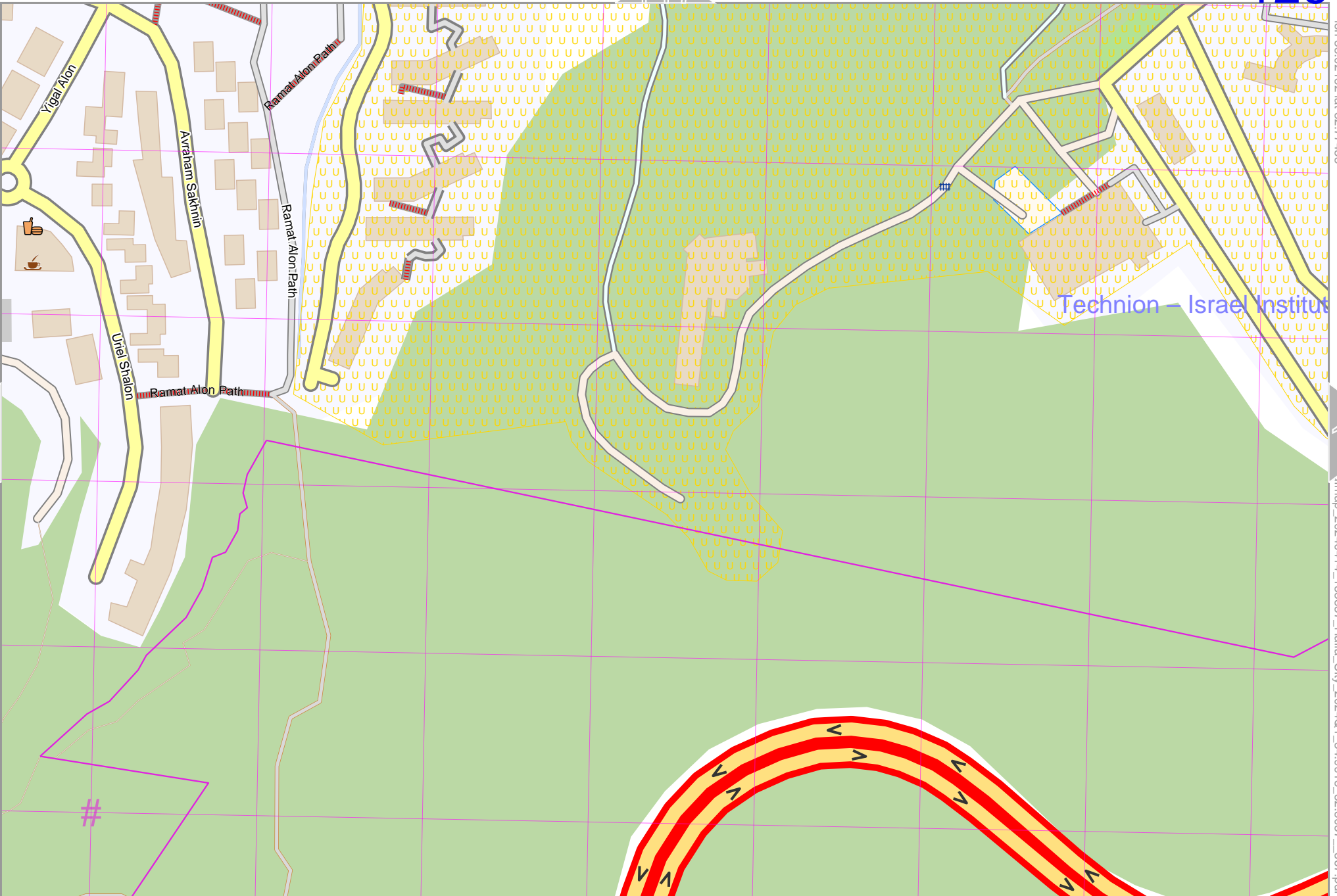
127

lon 35.01297 lat 32.76968 [ nom. scale = 1 / 3000 ]

stmap\_20240414\_133837\_Haifa\_City\_2024Q1\_34.9915\_32.8037\_567.pdf

# UTM: 36 S easting 688.60 km northing 3627.60 km

UTM-Grid-width = 100m



Map data © OpenStreetMap contributors

lon 35.02152 lat 32.76968 [ nom. scale = 1 / 3000 ]

# UTM: 36 S easting 689.40 km northing 3627.60 km  
UTM-Grid-width = 100m



118

127

126

lon 35.03008 lat 32.77455

pdfmap\_20240414\_133837\_Haifa\_City\_2024Q1\_34:9:15\_32:8:037\_567.pdf