

Map data © OpenStreetMap contributors

lon 34.95248 lat 32.77608
[nom. scale = 1 / 37500]

pdfmap_20240414_133411_Haifa_City_2024Q1_34.95248_32.8065_863.pdf

Map data © OpenStreetMap contributors

lon 34.97386 lat 32.83694

lon 34.95248 lat 32.82477 [nom. scale = 1 / 7500]

osmmap_20240414_133411_Haifa_City_2024Q1_34.9952_32.8065_863.pdf



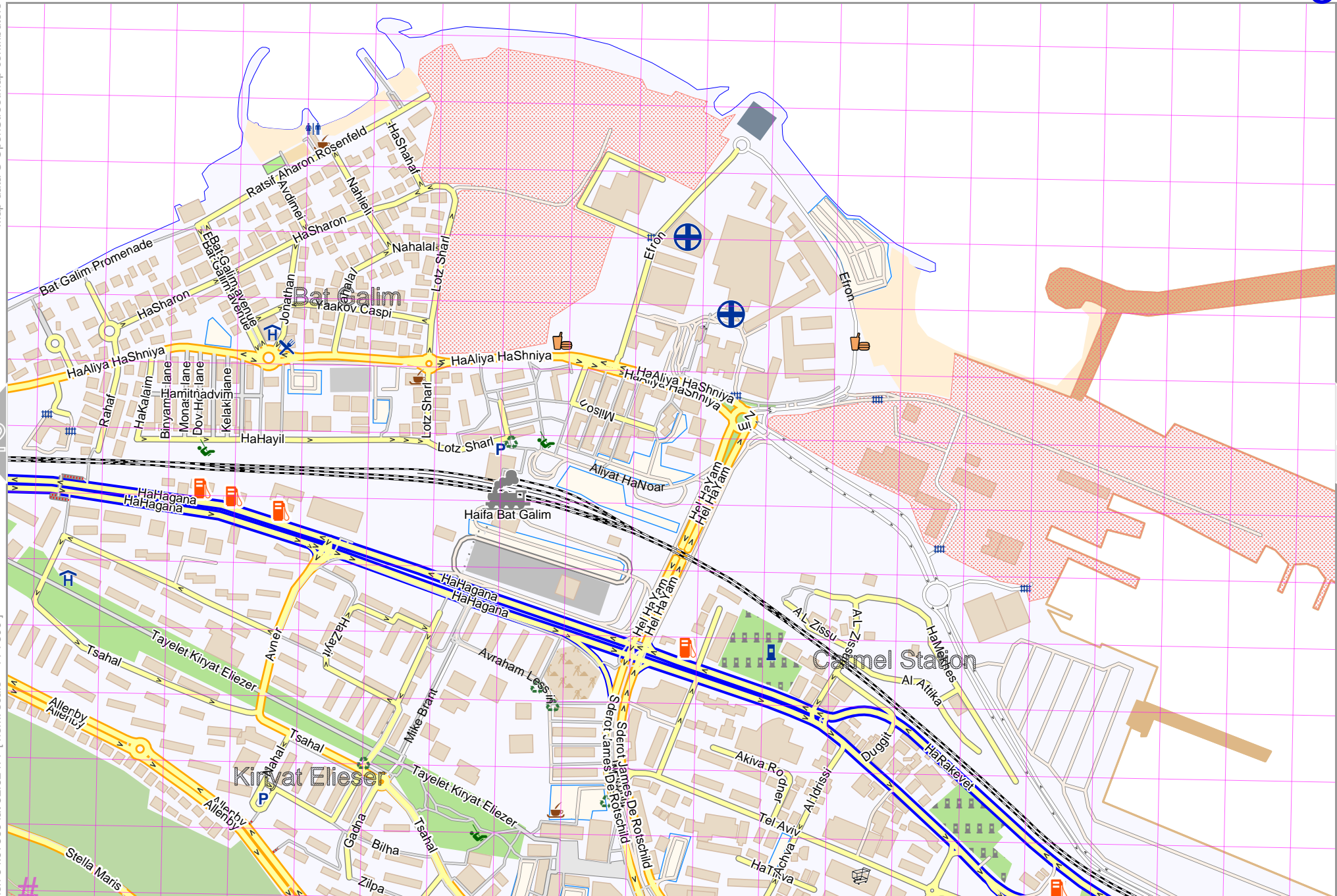
UTM: 36 S easting 682.80 km northing 3633.60 km
UTM-Grid-width = 100m

Map data © OpenStreetMap contributors

lon 34.99524 lat 32.83694


lon 34.97386 lat 32.82477 [nom. scale = 1 / 7500]

olmap_20240414_133411_Haifa_City_2024Q1_34.9952_32.8065_863.pdf



UTM: 36 S easting 684.80 km northing 3633.60 km

UTM-Grid-width = 100m



UTM: 36 S easting 686.80 km northing 3633.70 km
 UTM-Grid-width = 100m

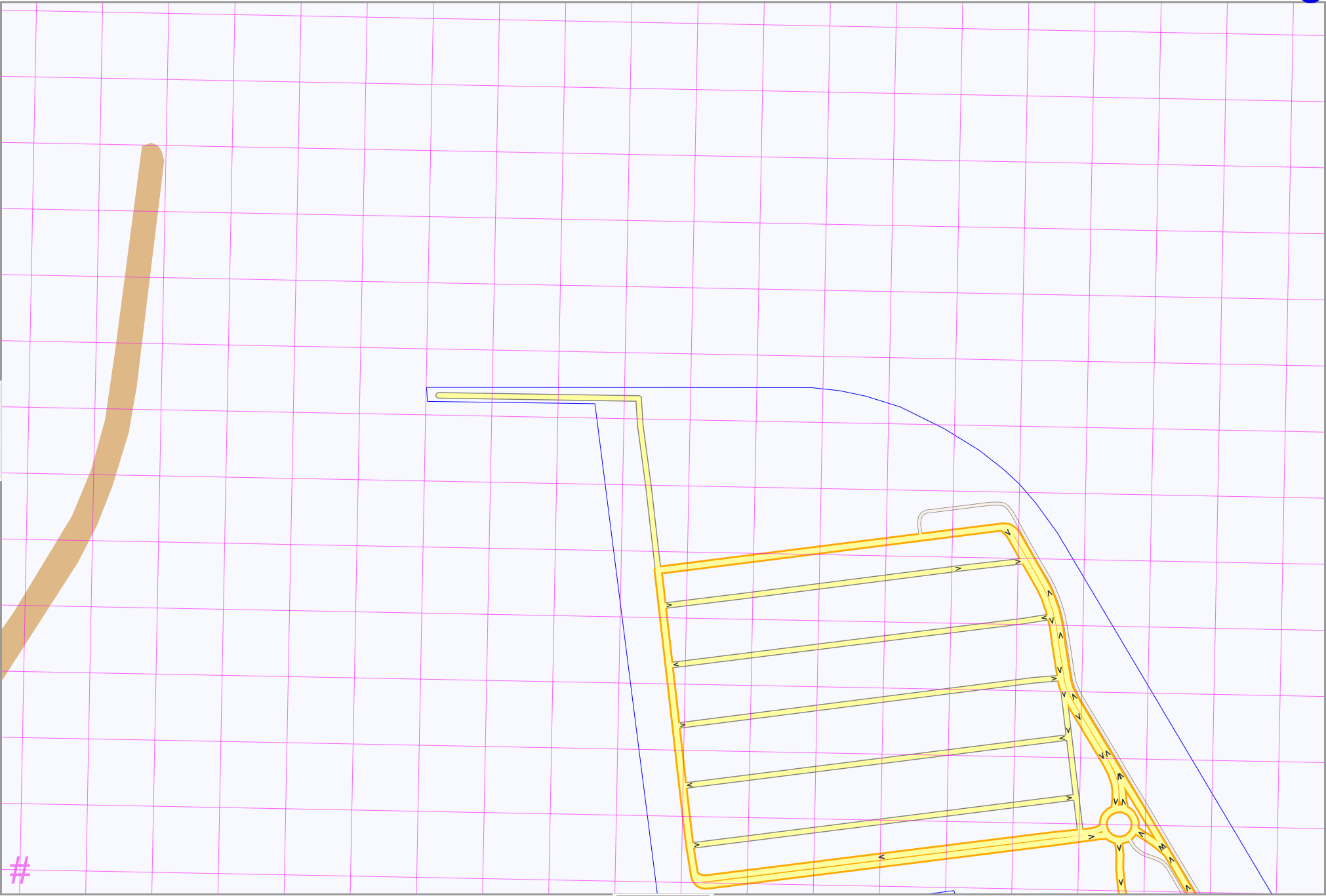
Map data © OpenStreetMap contributors

lon 35.01662 lat 32.82477 [nom. scale = 1 / 7500]

UTM: 36 S easting 688.80 km northing 3633.70 km
UTM-Grid-width = 100m

lon 35.03800 lat 32.83694

pdfmap_20240414_133411_Haifa_City_2024Q1_34.9952_32.8065_863.pdf



Map data © OpenStreetMap contributors

lon 34.95248 lat 32.81259 [nom. scale = 1 / 7500]



lon 34.97386 lat 32.82477

olmap_20240414_133411_Haifa_City_2024Q1_34.952_32.8065_863.pdf

UTM: 36 S easting 682.80 km northing 3632.30 km

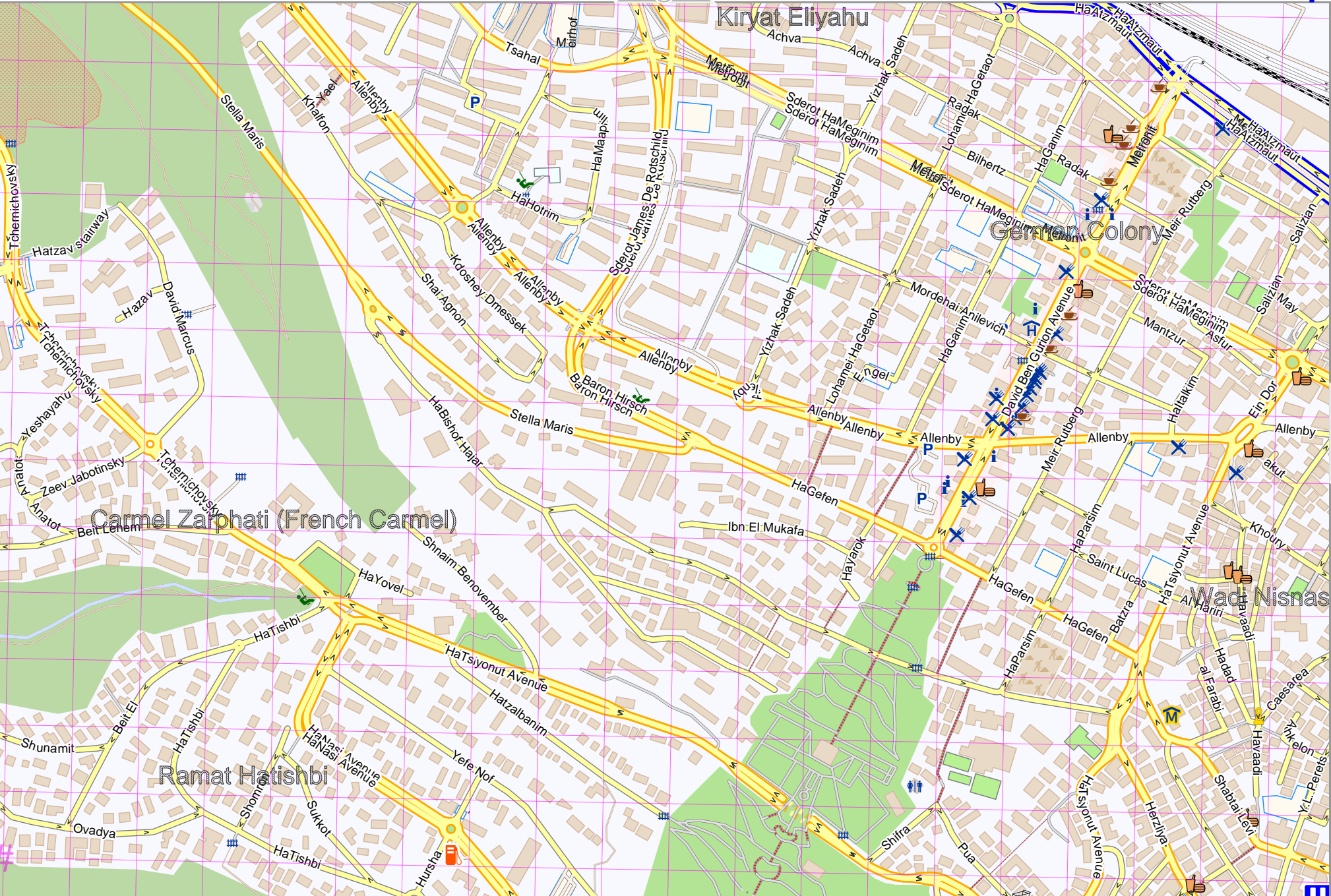
UTM-Grid-width = 100m

10

Haifa_City_2024Q1

Map data © OpenStreetMap contributors

lon 34.97386 lat 32.81259 [nom. scale = 1 / 7500]



lon 34.99524 lat 32.82477

olmap 20240414_133411_Haifa_City_2024Q1_34.9952_32.8065_863.pdf

UTM: 36 S easting 684.80 km northing 3632.30 km

UTM-Grid-width = 100m

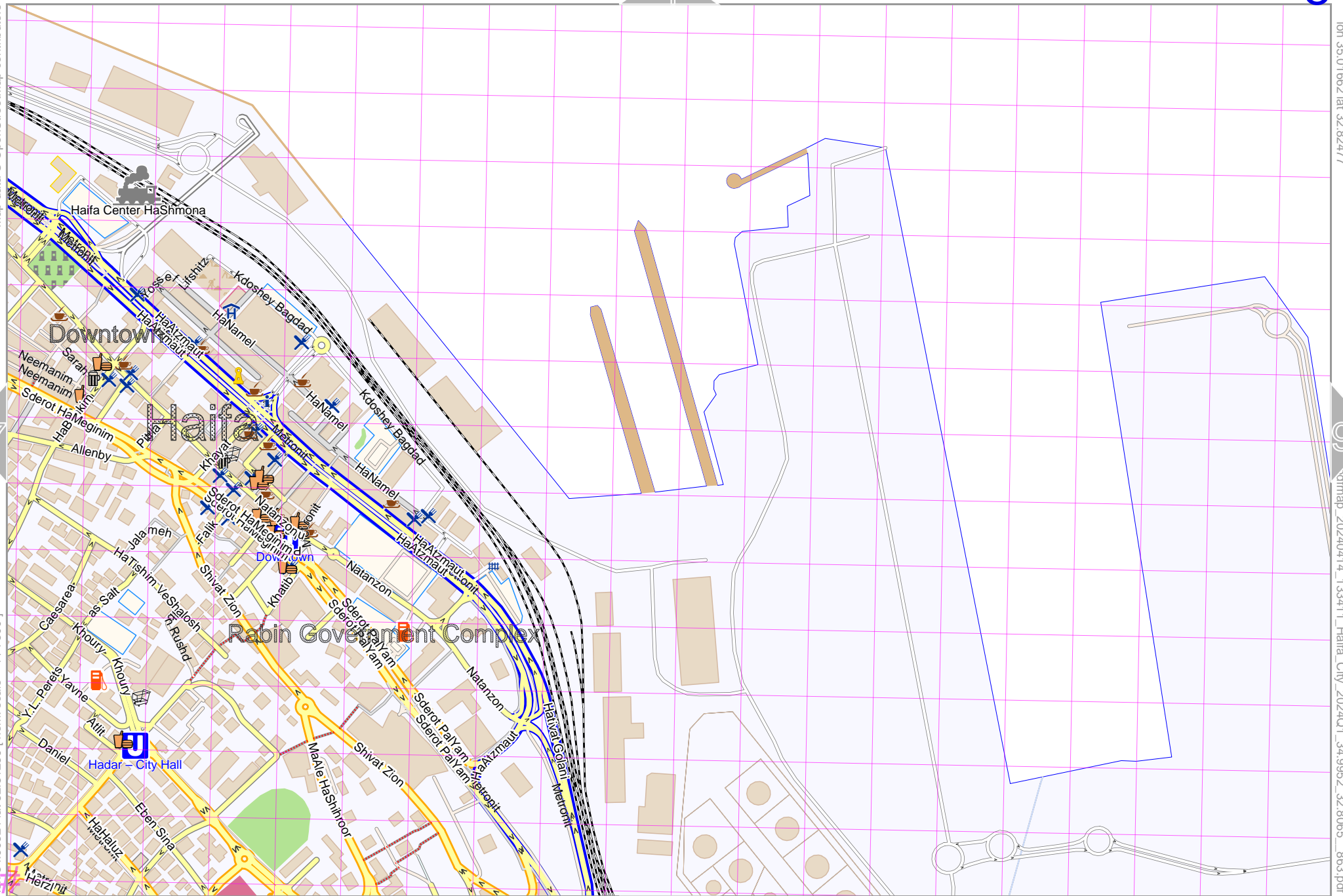
Map data © OpenStreetMap contributors

lon 35.01662 lat 32.82477

lon 34.99524 lat 32.81259 [nom. scale = 1 / 7500]

ol/imap_20240414_133411_Haifa_City_2024Q1_34.9952_32.8065_863.pdf

UTM: 36 S easting 686.80 km northing 3632.30 km
UTM-Grid-width = 100m



Map data © OpenStreetMap contributors

lon 35.01662 lat 32.81259 [nom. scale = 1 / 7500]

UTM: 36 S easting 688.80 km northing 3632.40 km
UTM-Grid-width = 100m

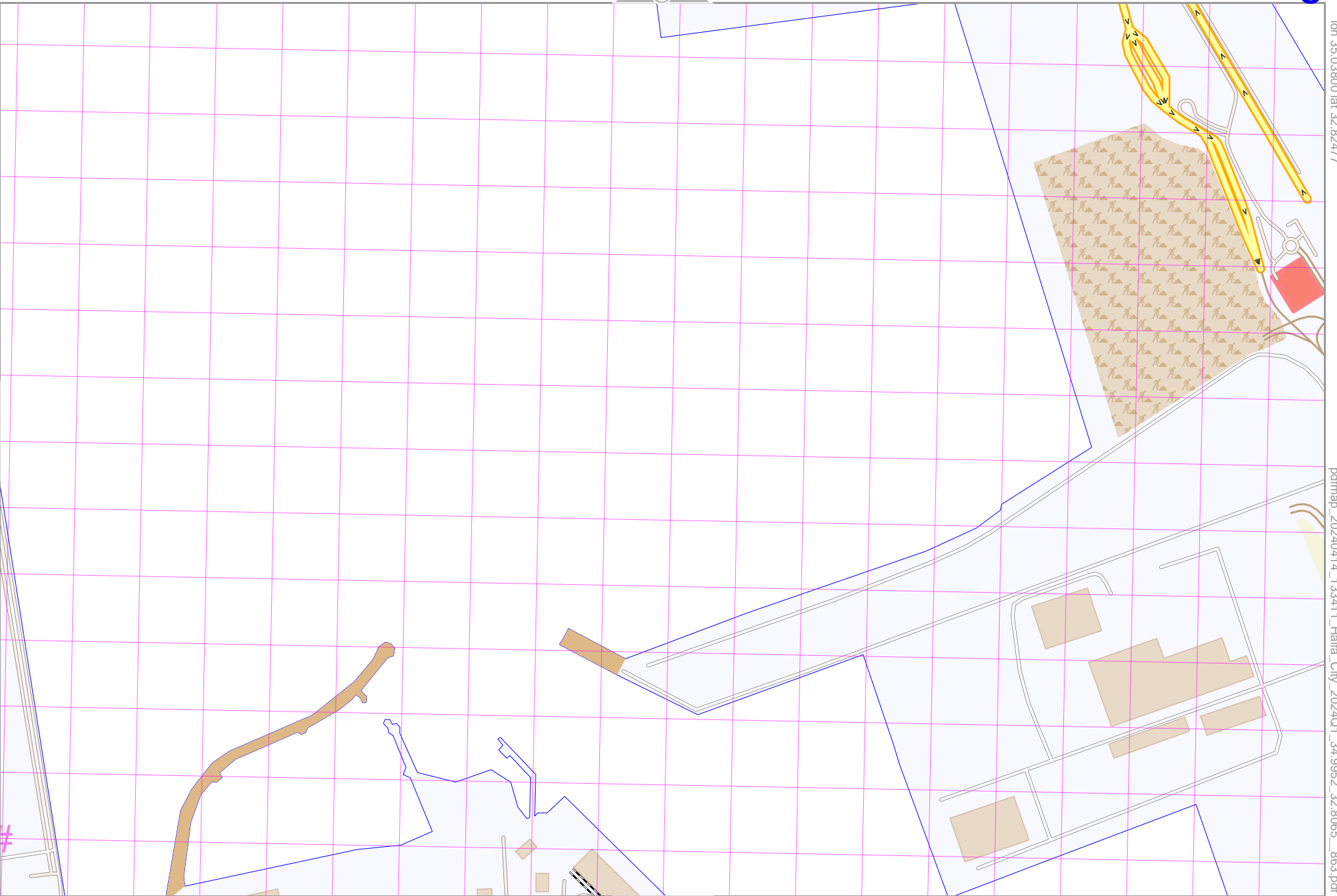
5

9

lon 35.03800 lat 32.82477

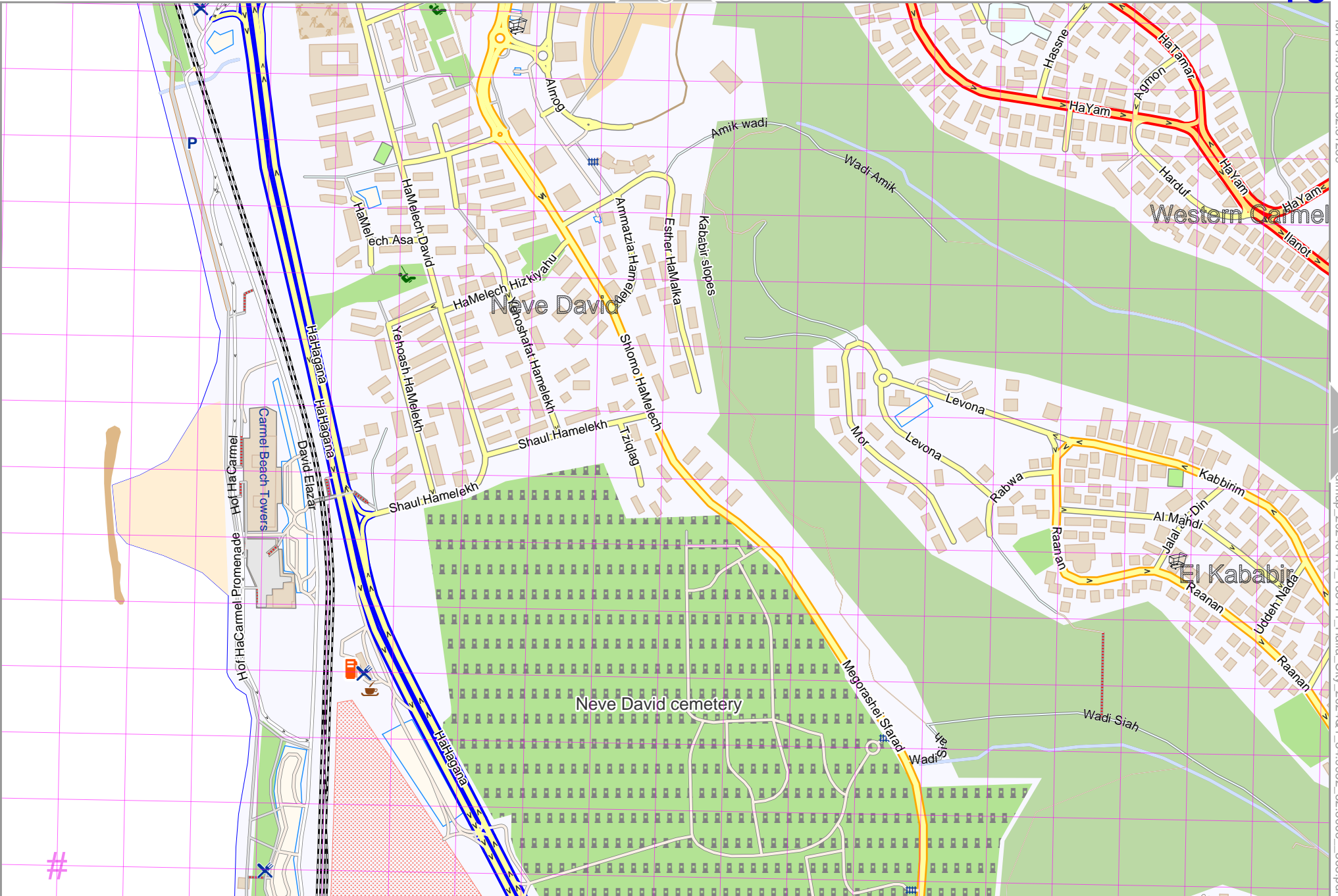
pdfmap_20240414_133411_Haifa_City_2024Q1_34.9952_32.8065_863.pdf

13



Map data © OpenStreetMap contributors

lon 34.95248 lat 32.80042 [nom. scale = 1 / 7500]

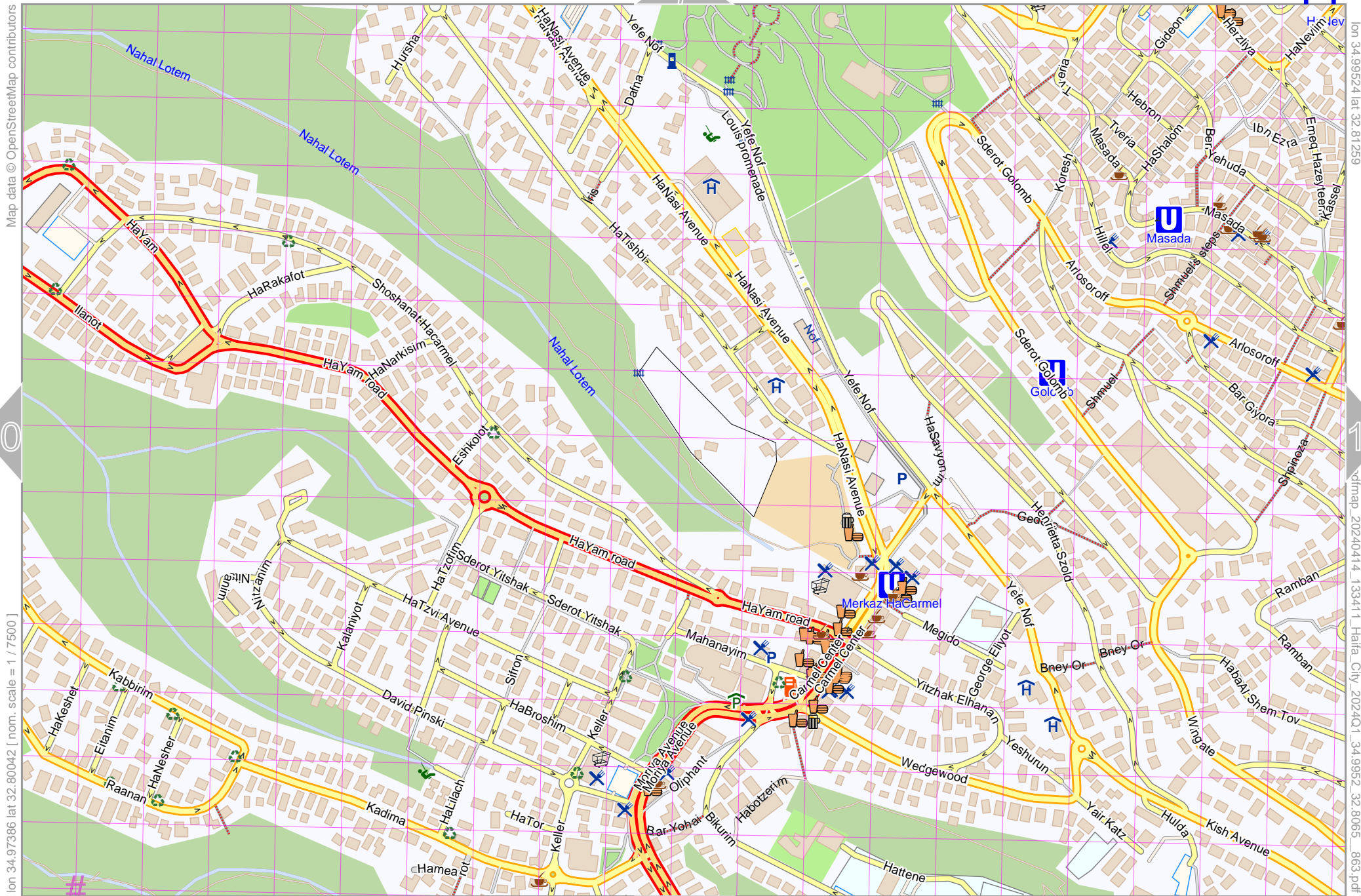


lon 34.97386 lat 32.81259

slfmap_20240414_133411_Haifa_City_2024Q1_34.952_32.8065_863.pdf

UTM: 36 S easting 682.90 km northing 3630.90 km
UTM-Grid-width = 100m

Haifa_City_2024Q1



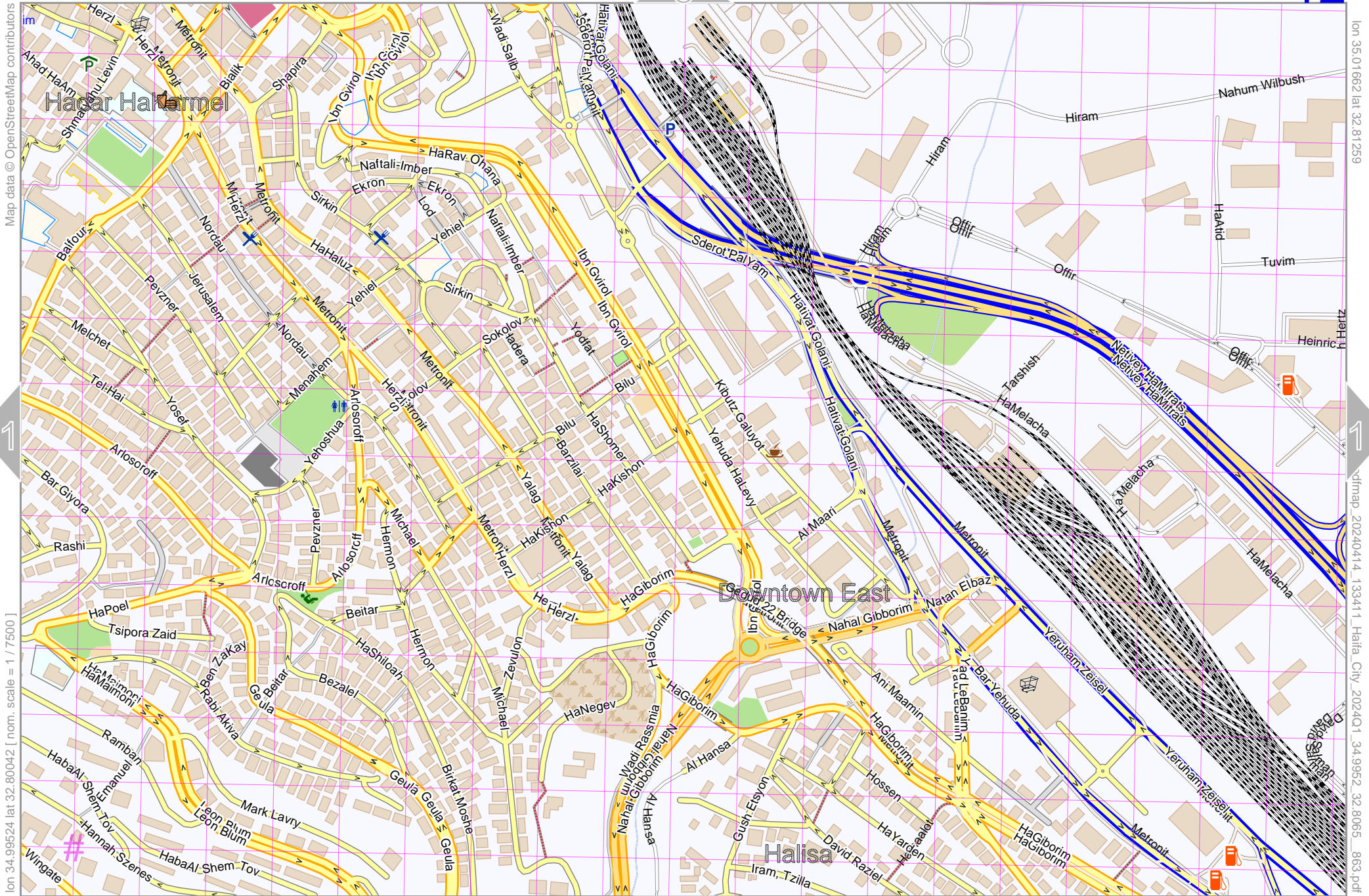
Map data © OpenStreetMap contributors

lon 34.97386 lat 32.80042 [nom. scale = 1 / 7500]

lon 34.99524 lat 32.81259

dlmap 20240414_133411_Haifa_City_2024Q1_34.9952_32.8065_863.pdf

UTM: 36 S easting 684.90 km northing 3630.90 km
UTM-Grid-width = 100m



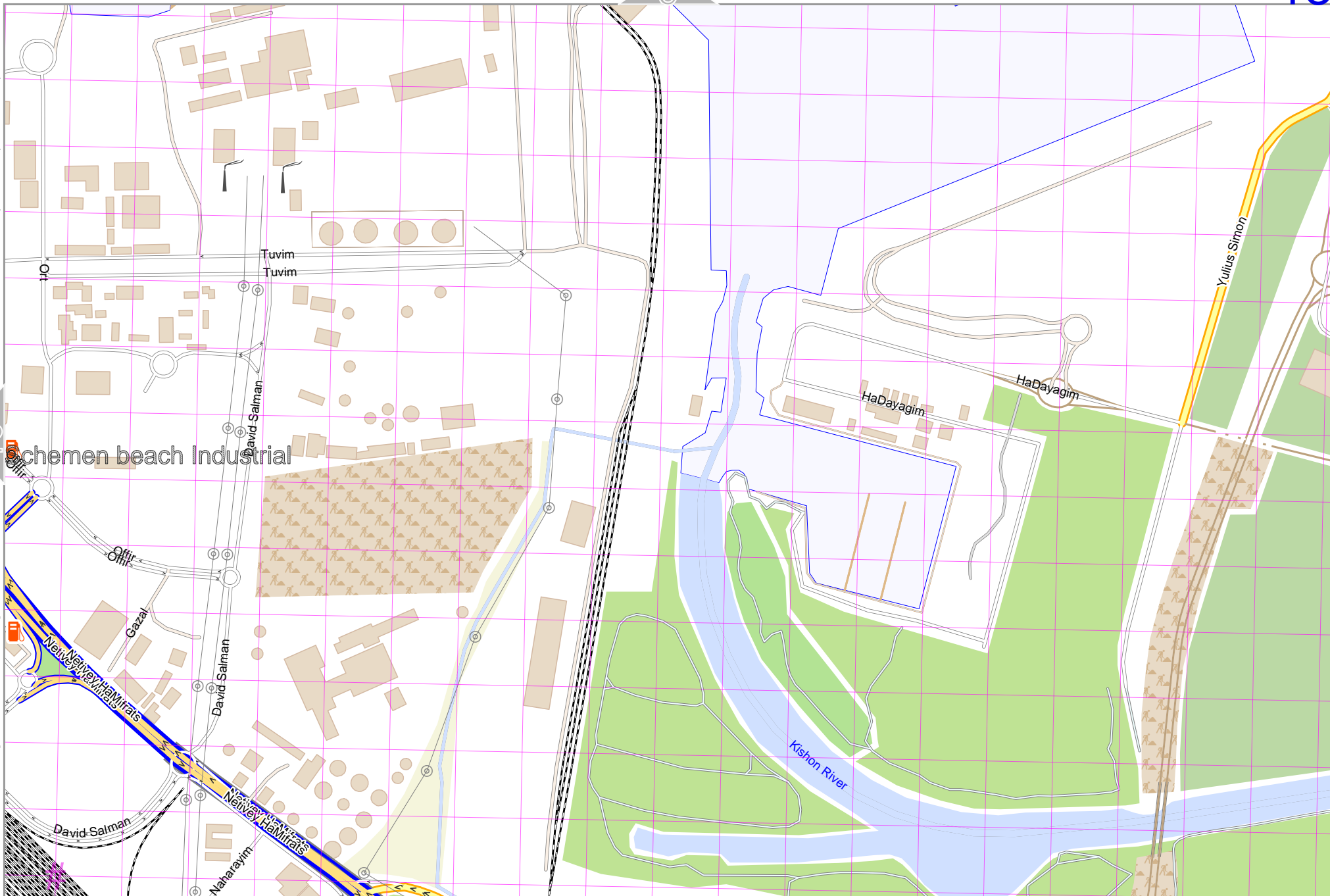
Map data © OpenStreetMap contributors

lon 34.99524 lat 32.80042 [nom. scale = 1 / 7500]

UTM: 36 S easting 686.90 km northing 3631.00 km
UTM-Grid-width = 100m

lon 35.01662 lat 32.81259

olmap_20240414_133411_Haifa_City_2024Q1_34.9952_32.8065_863.pdf

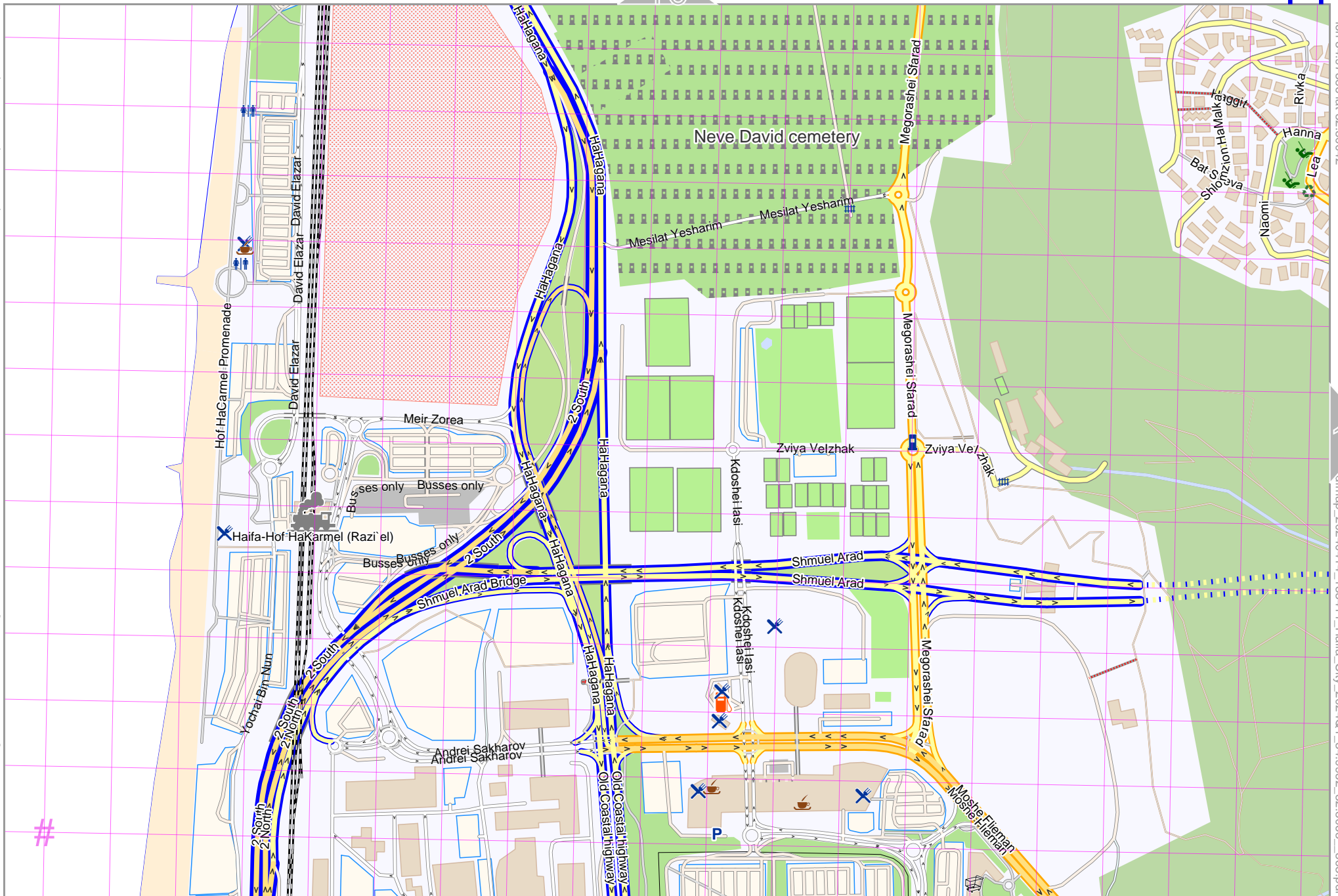


Map data © OpenStreetMap contributors

lon 34.95248 lat 32.78825 [nom. scale = 1 / 7500]

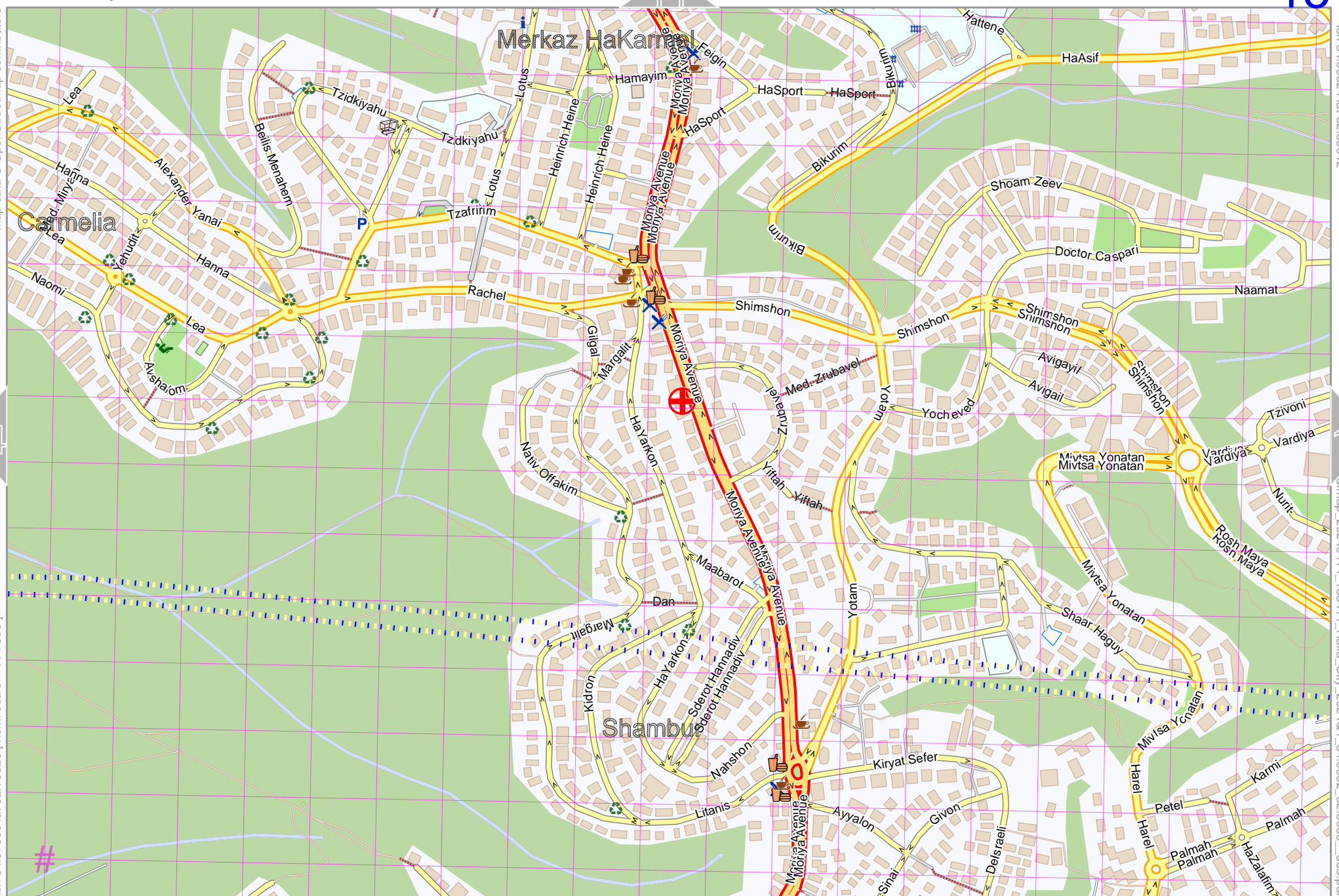
lon 34.97386 lat 32.80042

olmap_20240414_133411_Haifa_City_2024Q1_34.95248_32.80042_863.pdf



Map data © OpenStreetMap contributors

lon 34.99524 lat 32.80042



14

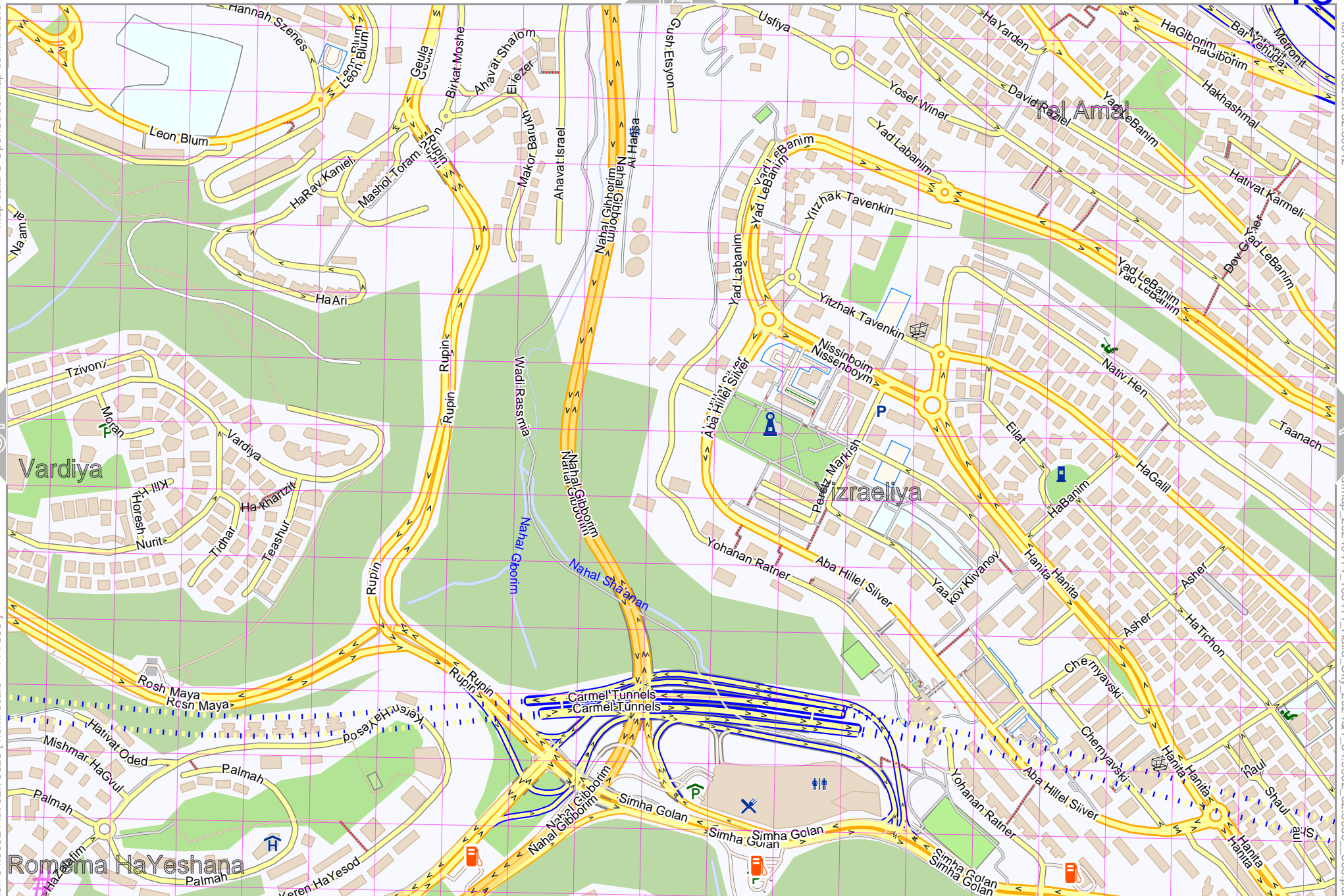
16

lon 34.97386 lat 32.78825 [nom. scale = 1 / 7500]

shmap_20240414_133411_Haifa_City_2024Q1_34.9952_32.8065_863.pdf

UTM: 36 S easting 684.90 km northing 3629.60 km
UTM-Grid-width = 100m

19



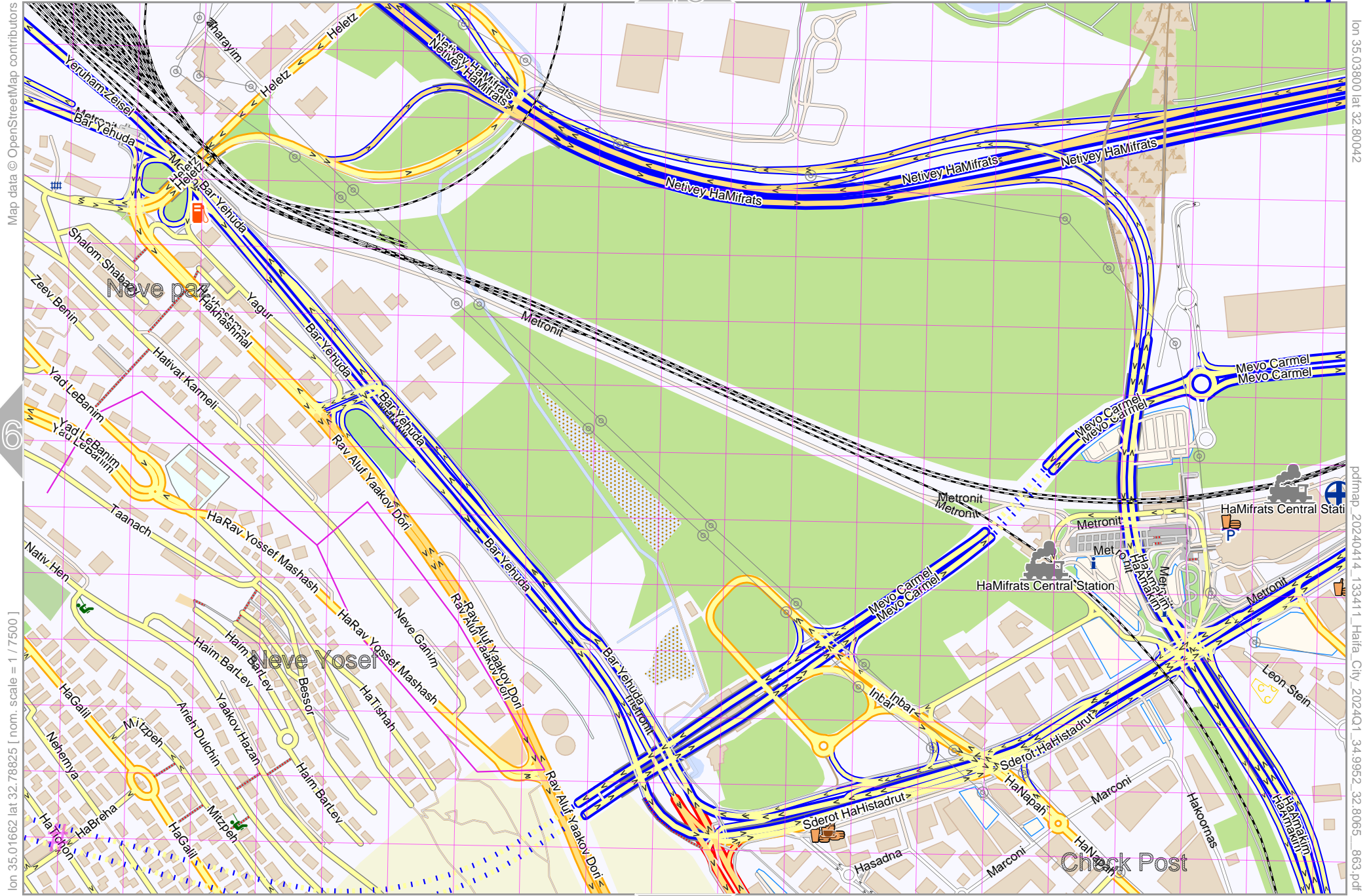
UTM: 36 S easting 686.90 km northing 3629.60 km
 UTM-Grid-width = 100m

15

12

20

1



Map data © OpenStreetMap contributors

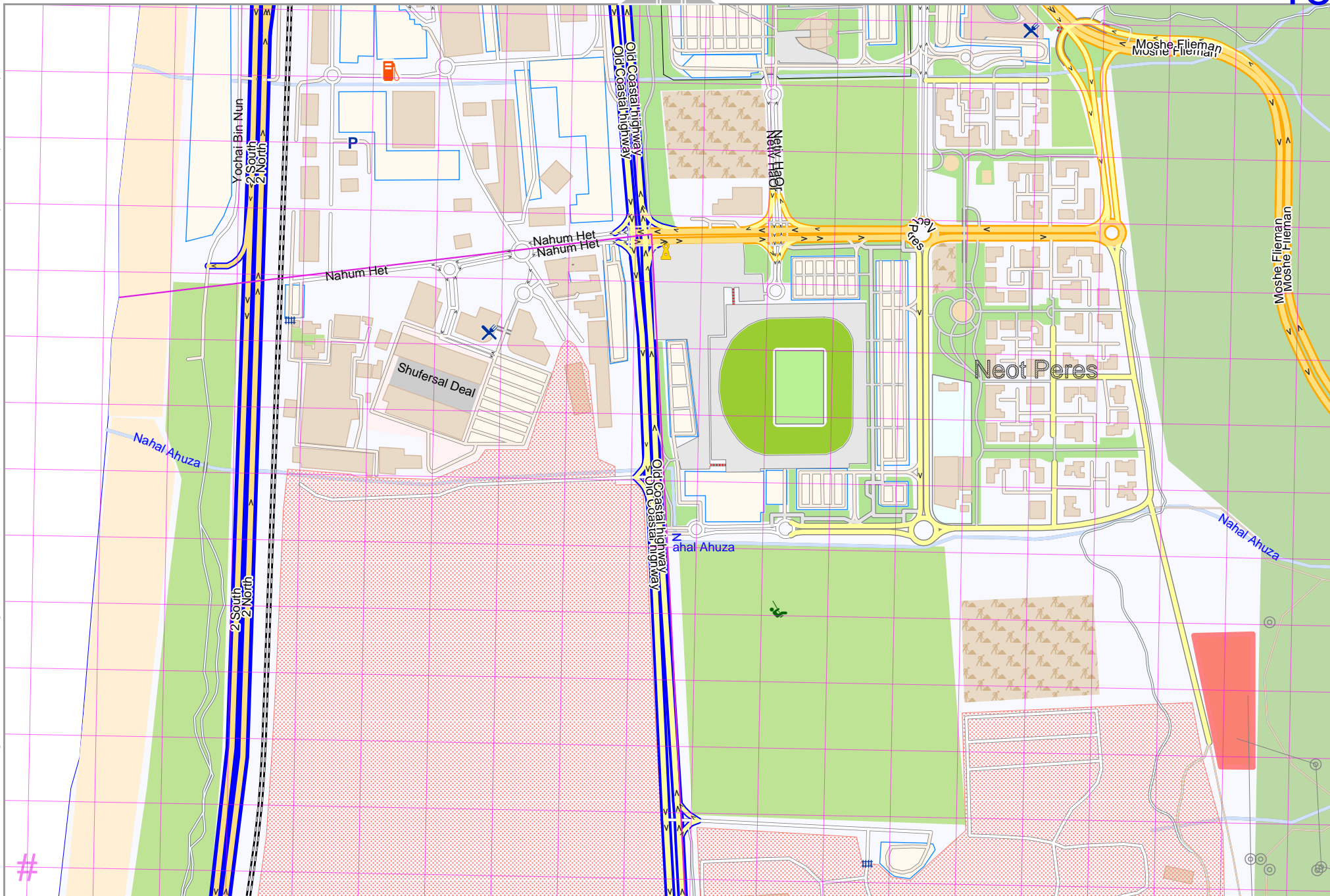
lon 35.038001 lat 32.80042

pdfmap_20240414_133411_Haifa_City_2024Q1_34.9952_32.8065_863.pdf

lon 35.01662 lat 32.78825 [nom. scale = 1 / 7500]

UTM: 36 S easting 688.90 km northing 3629.70 km

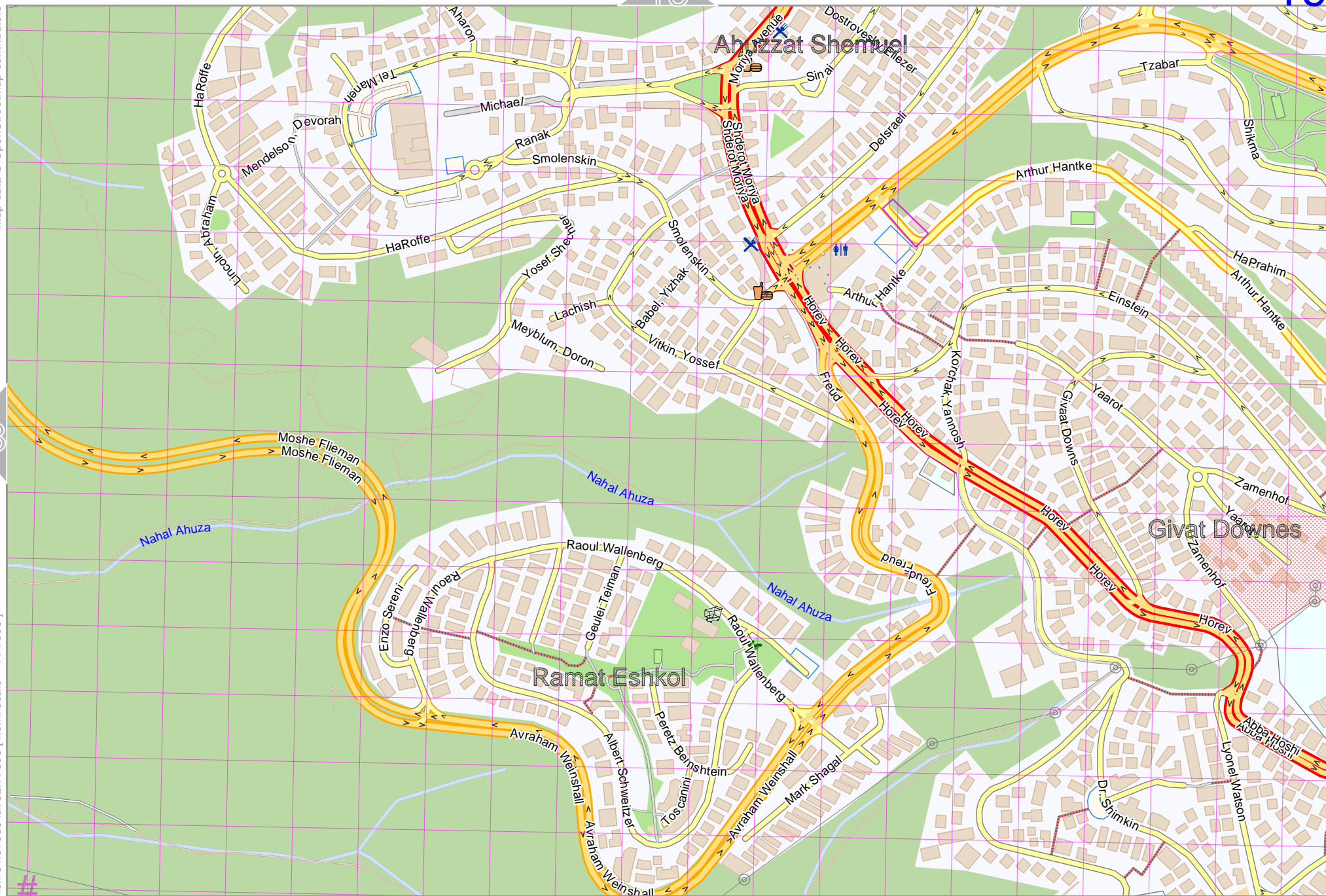
UTM-Grid-width = 100m



UTM: 36 S easting 682.90 km northing 3628.20 km
 UTM-Grid-width = 100m

Map data © OpenStreetMap contributors

lon 34.99524 lat 32.78825

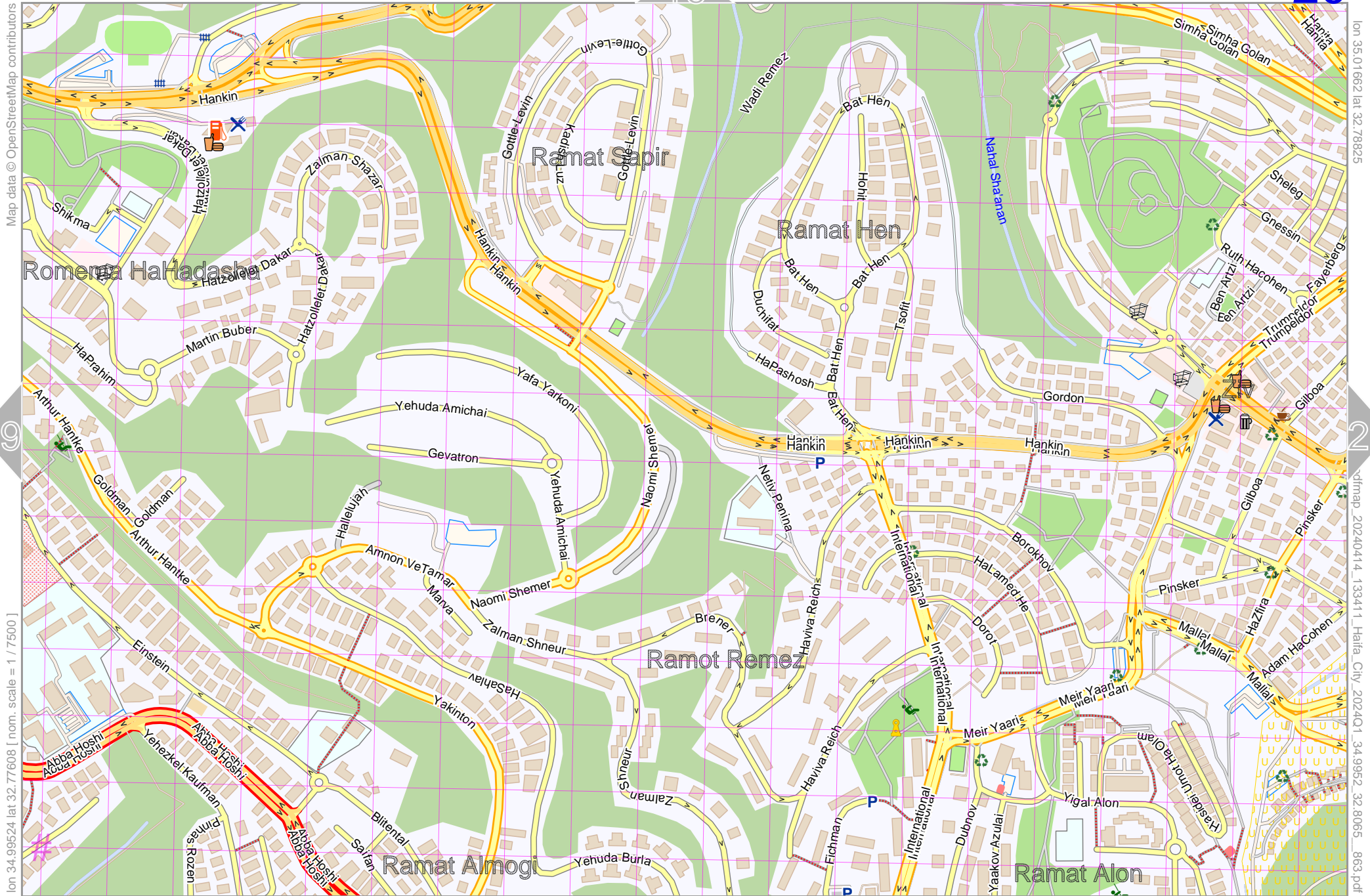


20

shmap_20240414_133411_Haifa_City_2024Q1_34.9952_32.8065_863.pdf

lon 34.97386 lat 32.77608 [nom. scale = 1 / 7500]

UTM: 36 S easting 684.90 km northing 3628.20 km
UTM-Grid-width = 100m



lon 34.99524 lat 32.77608 [nom. scale = 1 / 7500]

lon 35.01662 lat 32.78925

shmap_20240414_133411_Haifa_City_2024Q1_34.9952_32.8065_863.pdf

UTM: 36 S easting 686.90 km northing 3628.30 km

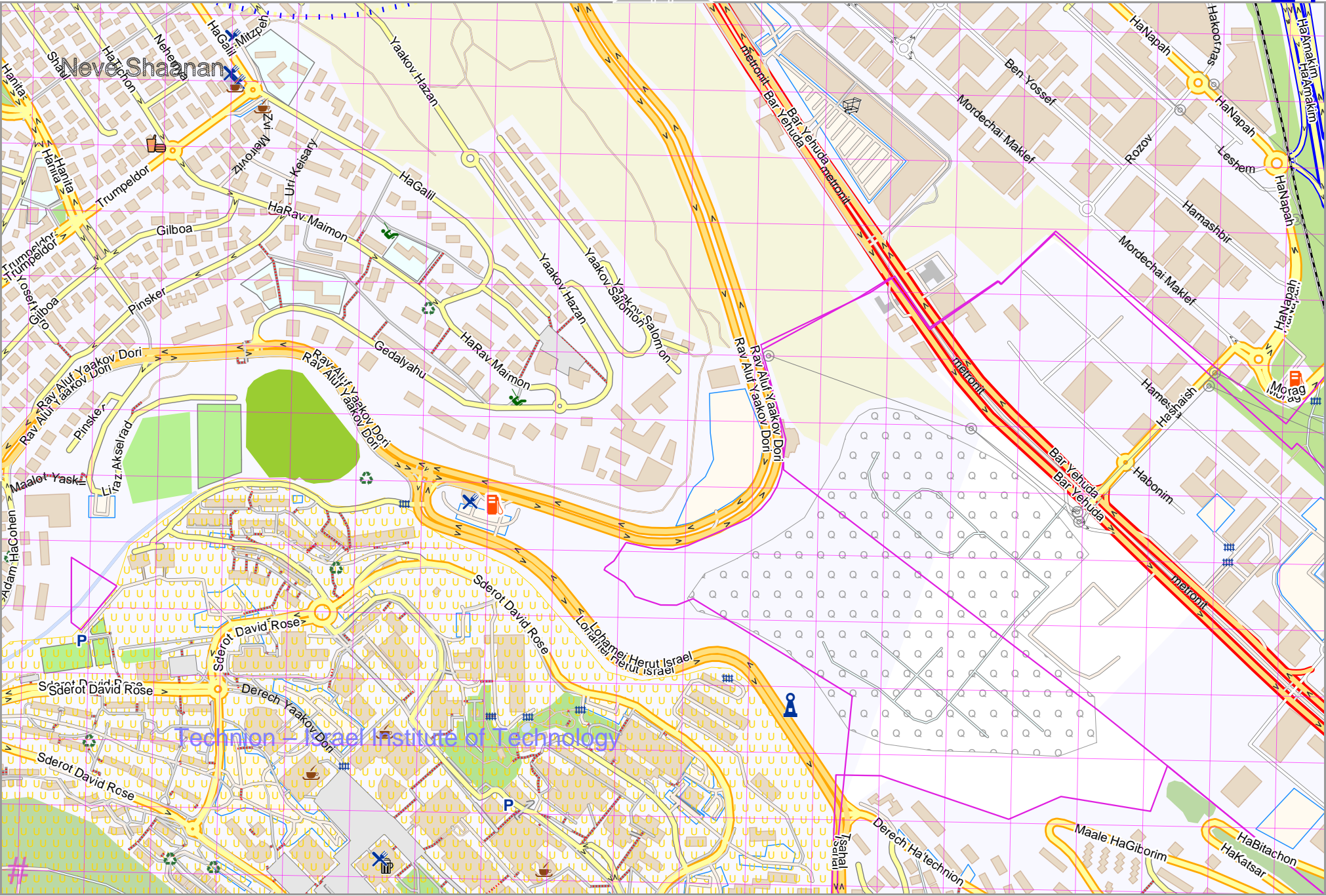
UTM-Grid-width = 100m

Map data © OpenStreetMap contributors

lon 35.038001 lat 32.78925

pdfmap_20240414_133411_Haifa_City_2024Q1_34.9952_32.8065_863.pdf

lon 35.01662 lat 32.77608 [nom. scale = 1 / 7500]



UTM: 36 S easting 688.90 km northing 3628.30 km

UTM-Grid-width = 100m