

Example_Map

lon 9.34794 lat 48.93142



Map data © OpenStreetMap contributors



pdfmap_20240414_081053_Example_Map_9.33903_48.9275_420.pdf

lon 9.33027 lat 48.92368
[nom. scale = 1 / 5000]



Example_Map

2

top

Map data © OpenStreetMap contributors

lon 9.33027 lat 48.92980 [nom. scale = 1 / 1000]

#

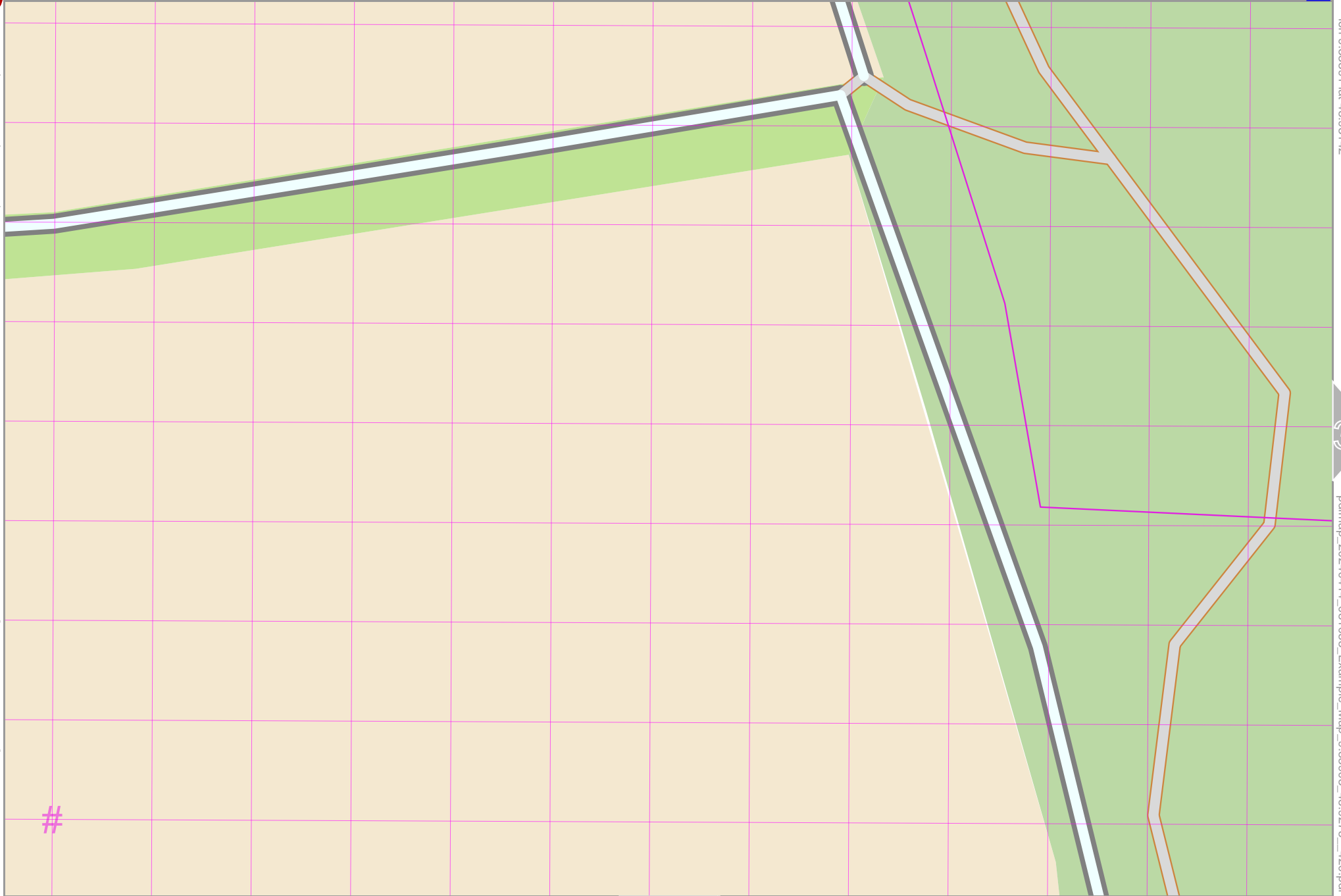
lon 9.33391 lat 48.93142

pdfmap_20240414_081053_Example_Map_9.33903_48.9275_420.pdf



UTM: 32 U easting 524.20 northing 5419.72 km
UTM-Grid-width = 20m

7





Example_Map

Map data © OpenStreetMap contributors

3

top

lon 9.33742 lat 48.93142

2

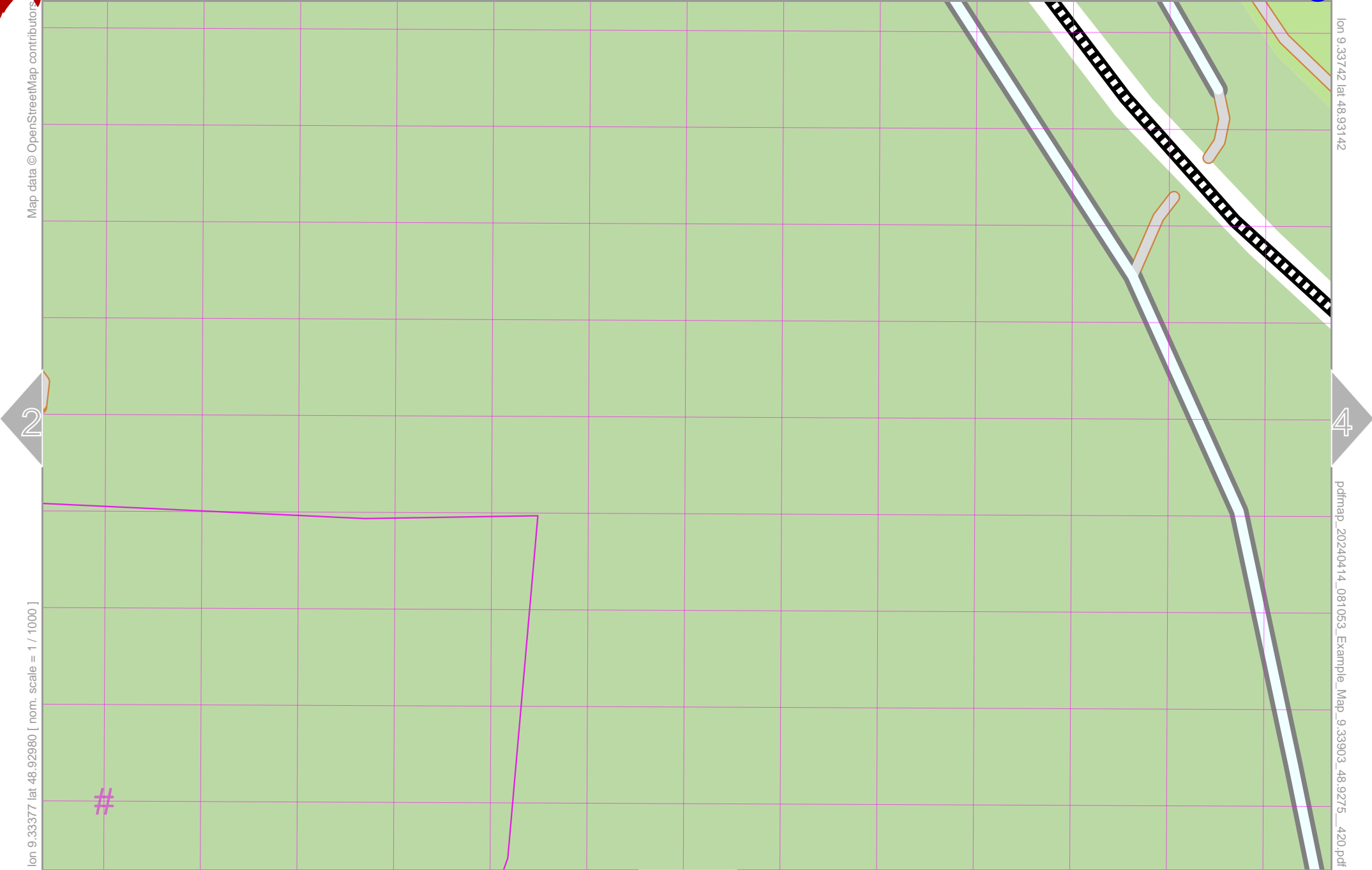
4

pdfmap_20240414_081053_Example_Map_9.33903_48.9275_420.pdf

lon 9.33377 lat 48.92980 [nom. scale = 1 / 1000]

#

UTM: 32 U easting 524.46 km northing 5419.72 km
UTM-Grid-width = 20m





Example_Map

4

top

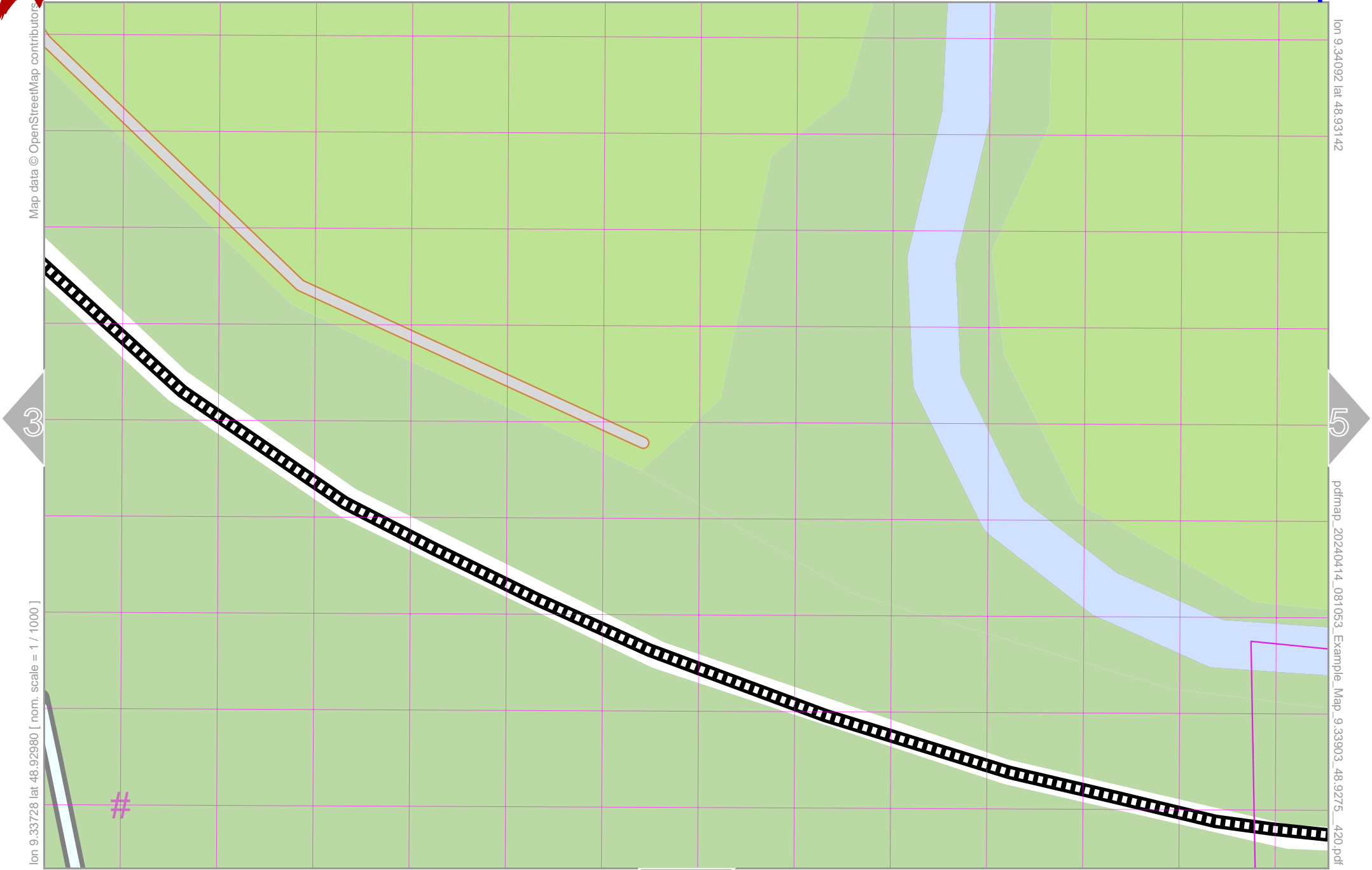
Map data © OpenStreetMap contributors

lon 9.34092 lat 48.93142

lon 9.33728 lat 48.92980 [nom. scale = 1 / 1000]

pdfmap_20240414_081053_Example_Map_9.33903_48.9275_420.pdf

UTM: 32 U easting 524.72 km northing 5419.72 km
UTM-Grid-width = 20m





Map data © OpenStreetMap contributors

lon 9.34079 lat 48.92980 [nom. scale = 1 / 1000]

lon 9.34443 lat 48.93142

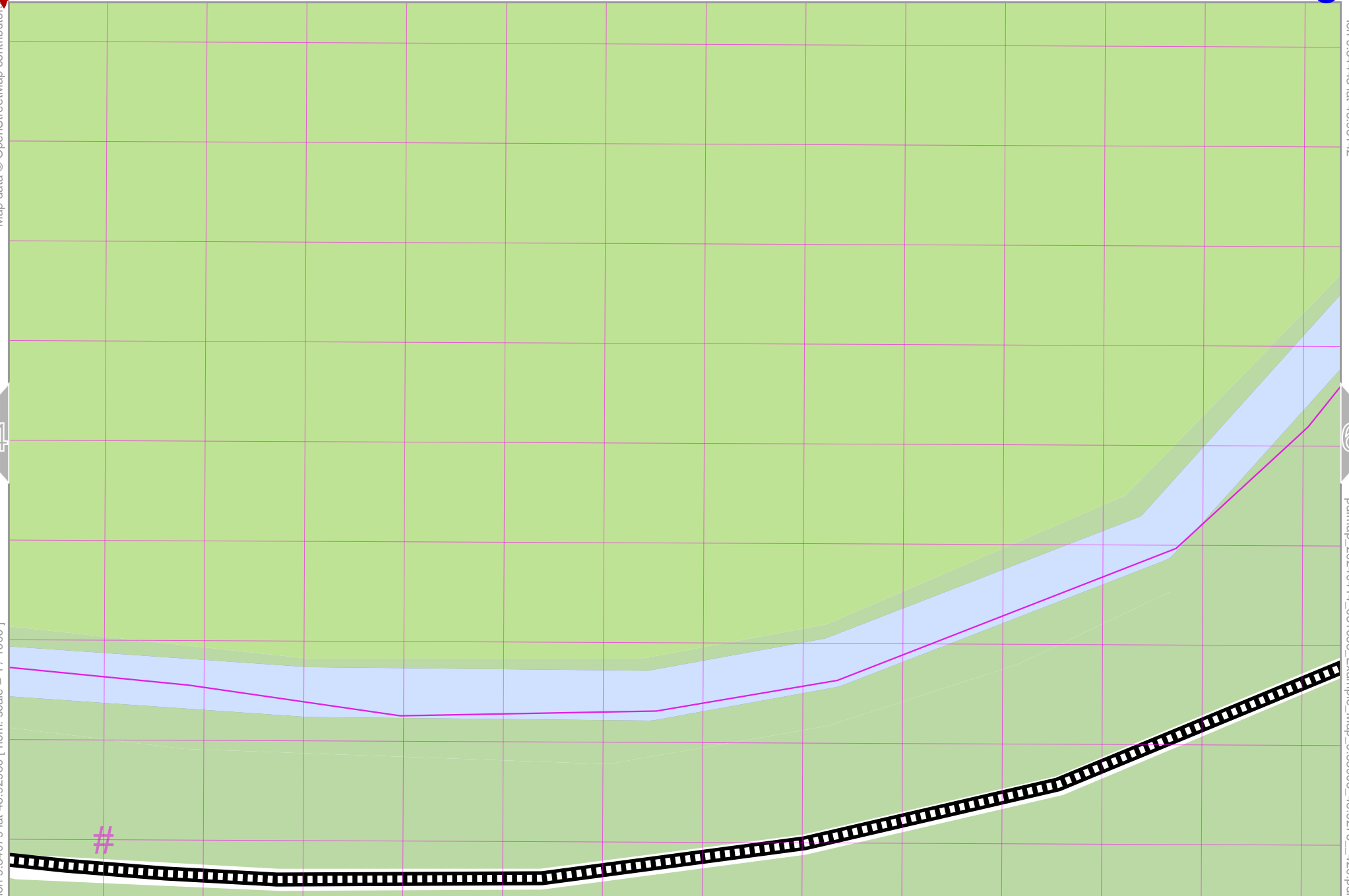
pdfmap_20240414_081053_Example_Map_9.33903_48.9275_420.pdf

UTM: 32 U easting 524.98 km northing 5419.72 km
UTM-Grid-width = 20m

10



#





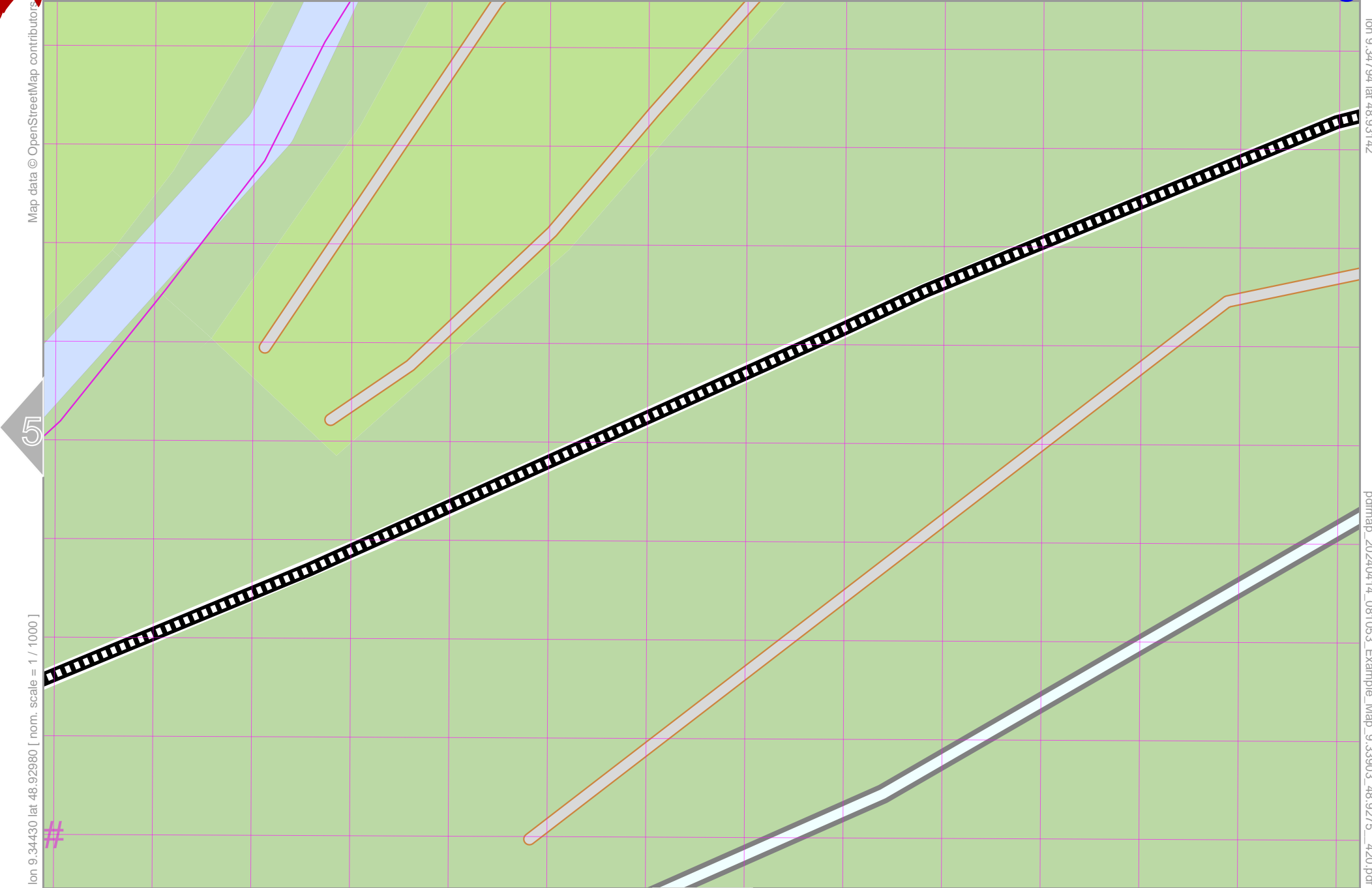
Map data © OpenStreetMap contributors

lon 9.34430 lat 48.92980 [nom. scale = 1 / 1000]

lon 9.34794 lat 48.93142

pdfmap_20240414_081053_Example_Map_9.33903_48.9275_420.pdf

UTM: 32 U easting 525.22 km northing 5419.72 km
UTM-Grid-width = 20m





Example_Map

7 top

Map data © OpenStreetMap contributors

lon 9.33027 lat 48.92827 [nom. scale = 1 / 1000]

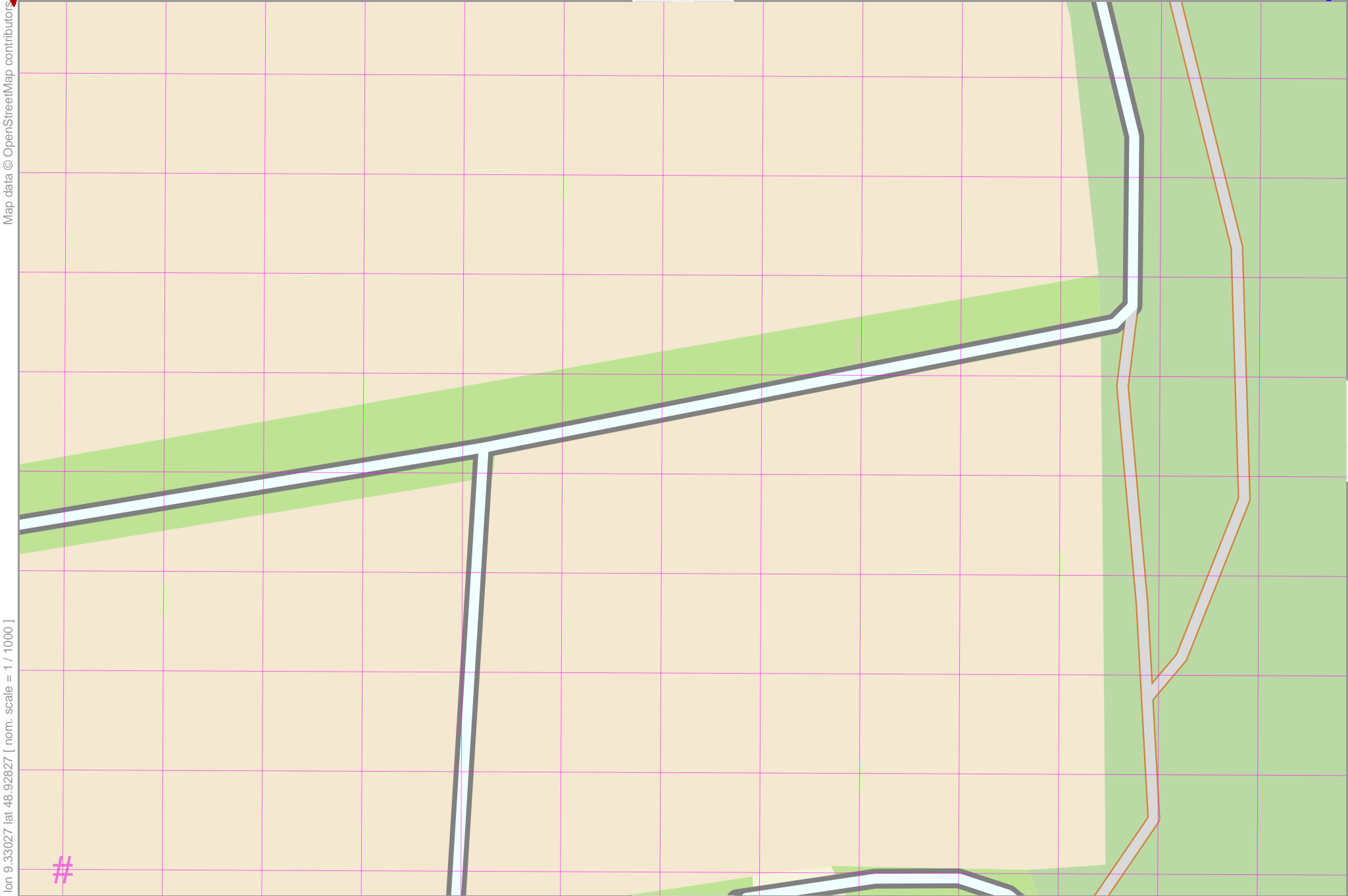
lon 9.33391 lat 48.92989

pdfmap_20240414_081053_Example_Map_9.33903_48.9275_420.pdf

#

UTM: 32 U easting 524.20 northing 5419.54 km
UTM-Grid-width = 20m

12





Example_Map

top

Map data © OpenStreetMap contributors

lon 9.33377 lat 48.92827 [nom. scale = 1 / 1000]

lon 9.33742 lat 48.92989

pdfmap_20240414_081053_Example_Map_9.33903_48.9275_420.pdf

#

UTM: 32 U easting 524.46 km northing 5419.54 km
UTM-Grid-width = 20m

13

7

3

8



13



Example_Map

top

Map data © OpenStreetMap contributors

lon 9.33728 lat 48.92827 [nom. scale = 1 / 1000]

lon 9.34092 lat 48.92989

pdfmap_20240414_081053_Example_Map_9.33903_48.9275_420.pdf

4

9



10

#

14

UTM: 32 U easting 524.72 km northing 5419.54 km
UTM-Grid-width = 20m



Example_Map

10

top

Map data © OpenStreetMap contributors

lon 9.34443 lat 48.92989



lon 9.34079 lat 48.92827 [nom. scale = 1 / 1000]

pdfmap_20240414_081053_Example_Map_9.33903_48.9275_420.pdf

#

UTM: 32 U easting 524.98 km northing 5419.54 km
UTM-Grid-width = 20m

15



Example_Map

11

top

Map data © OpenStreetMap contributors

lon 9.34794 lat 48.92989

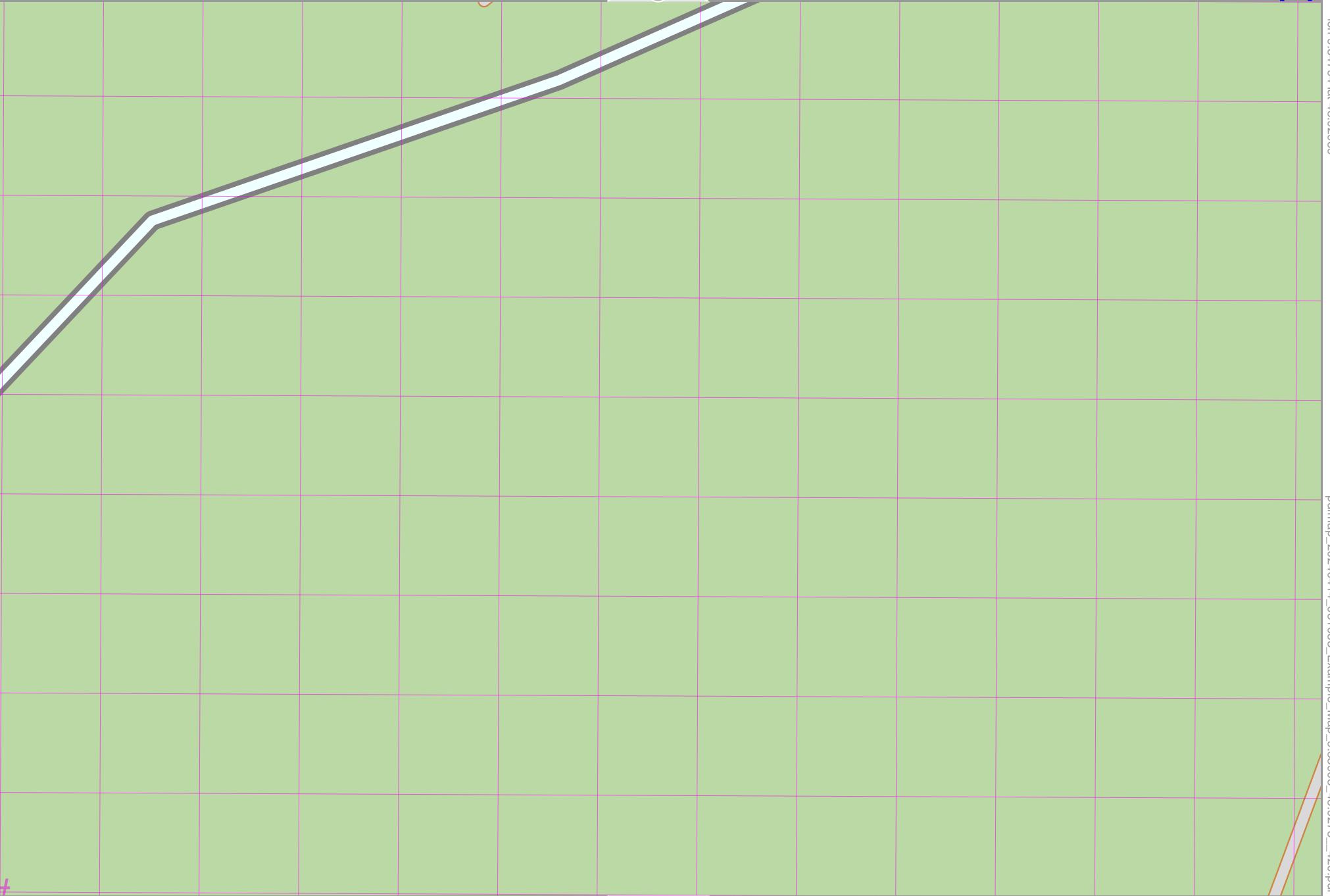
10

lon 9.34430 lat 48.92827 [nom. scale = 1 / 1000]

pdfmap_20240414_081053_Example_Map_9.33903_48.9275_420.pdf

UTM: 32 U easting 525.22 km northing 5419.54 km
UTM-Grid-width = 20m

16





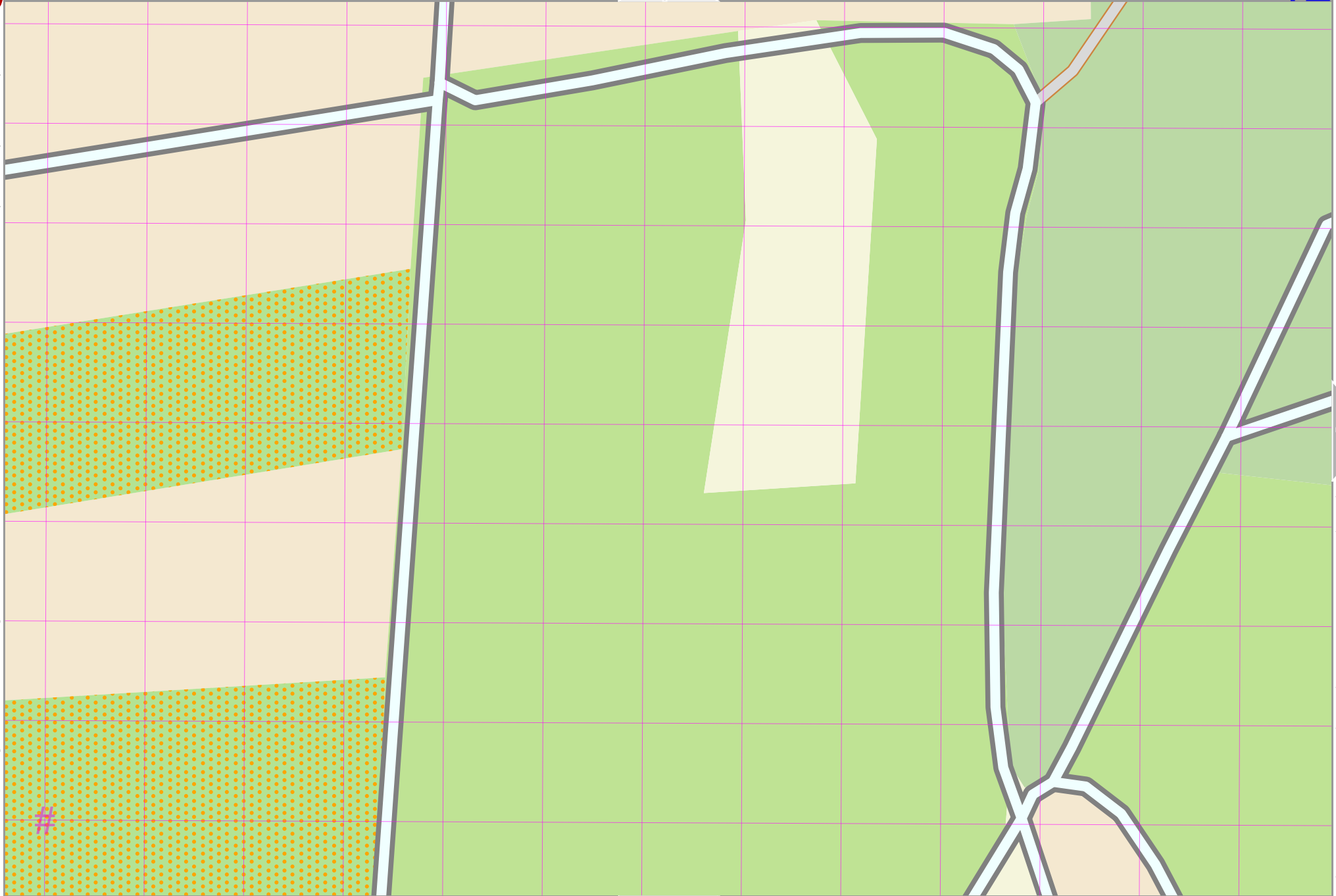
Map data © OpenStreetMap contributors

lon 9.33027 lat 48.92674 [nom. scale = 1 / 1000]

lon 9.33391 lat 48.92836

pdfmap_20240414_081053_Example_Map_9.33903_48.9275_420.pdf

UTM: 32 U easting 524.20 km northing 5419.38 km
UTM-Grid-width = 20m





Example_Map

13

top

Map data © OpenStreetMap contributors

lon 9.33742 lat 48.92836

12

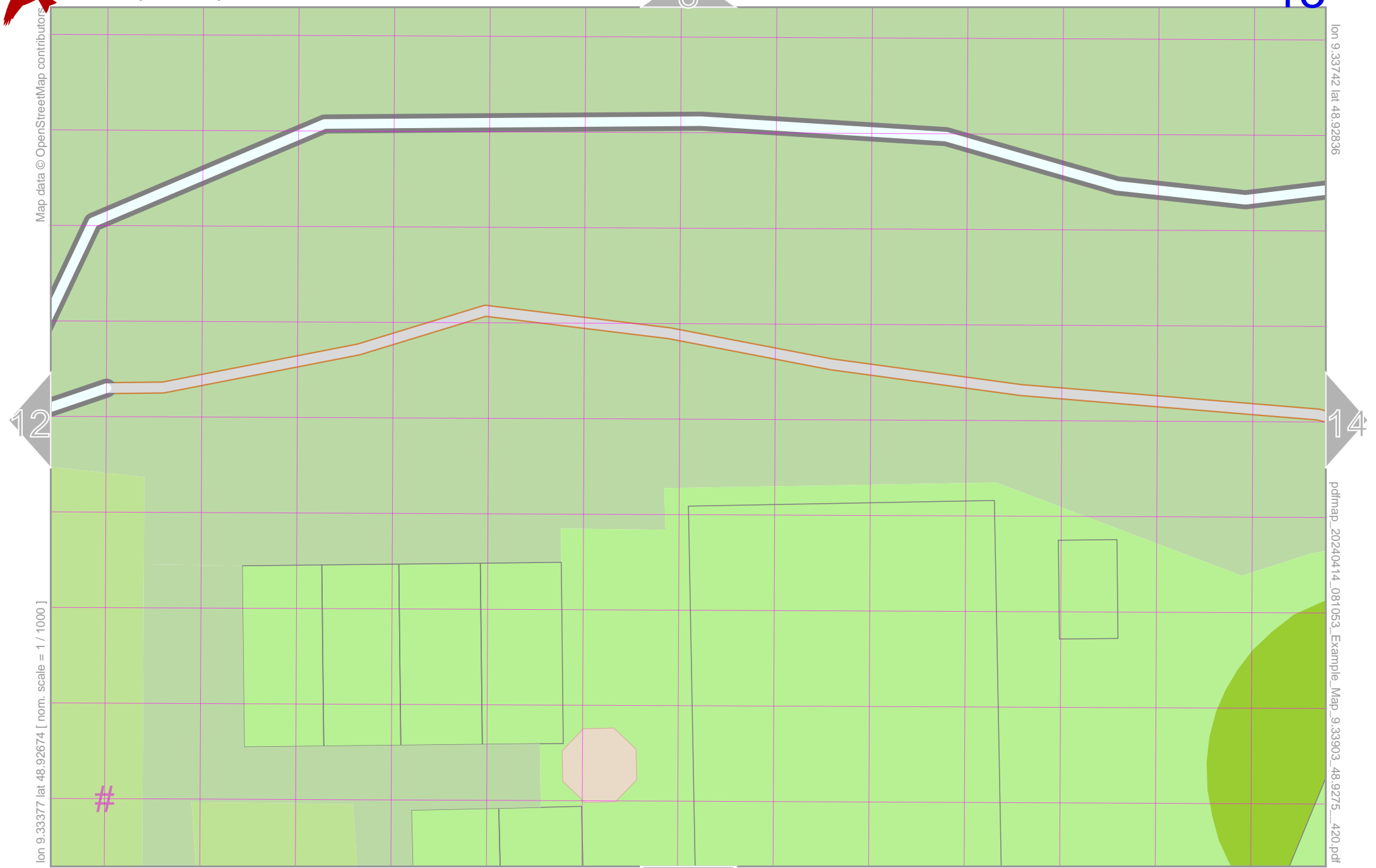
14

lon 9.33377 lat 48.92674 [nom. scale = 1 / 1000]

pdfmap_20240414_081053_Example_Map_9.33903_48.9275_420.pdf

UTM: 32 U easting 524.46 km northing 5419.38 km
UTM-Grid-width = 20m

18





Map data © OpenStreetMap contributors

lon 9.34092 lat 48.92836

13

15

lon 9.33728 lat 48.92674 [nom. scale = 1 / 1000]

pdfmap_20240414_081053_Example_Map_9.33903_48.9275_420.pdf

#

UTM: 32 U easting 524.72 km northing 5419.38 km
UTM-Grid-width = 20m

19





Example_Map

15

top

Map data © OpenStreetMap contributors

lon 9.34443 lat 48.92836

14

16

lon 9.34079 lat 48.92674 [nom. scale = 1 / 1000]

pdfmap_20240414_081053_Example_Map_9.33903_48.9275_420.pdf

#

UTM: 32 U easting 524.98 km northing 5419.38 km
UTM-Grid-width = 20m

20



www.milvusmap.eu





Example_Map

Map data © OpenStreetMap contributors

11

16

lon 9.34794 lat 48.92836

pdfmap_20240414_081053_Example_Map_9.33903_48.9275_420.pdf

15

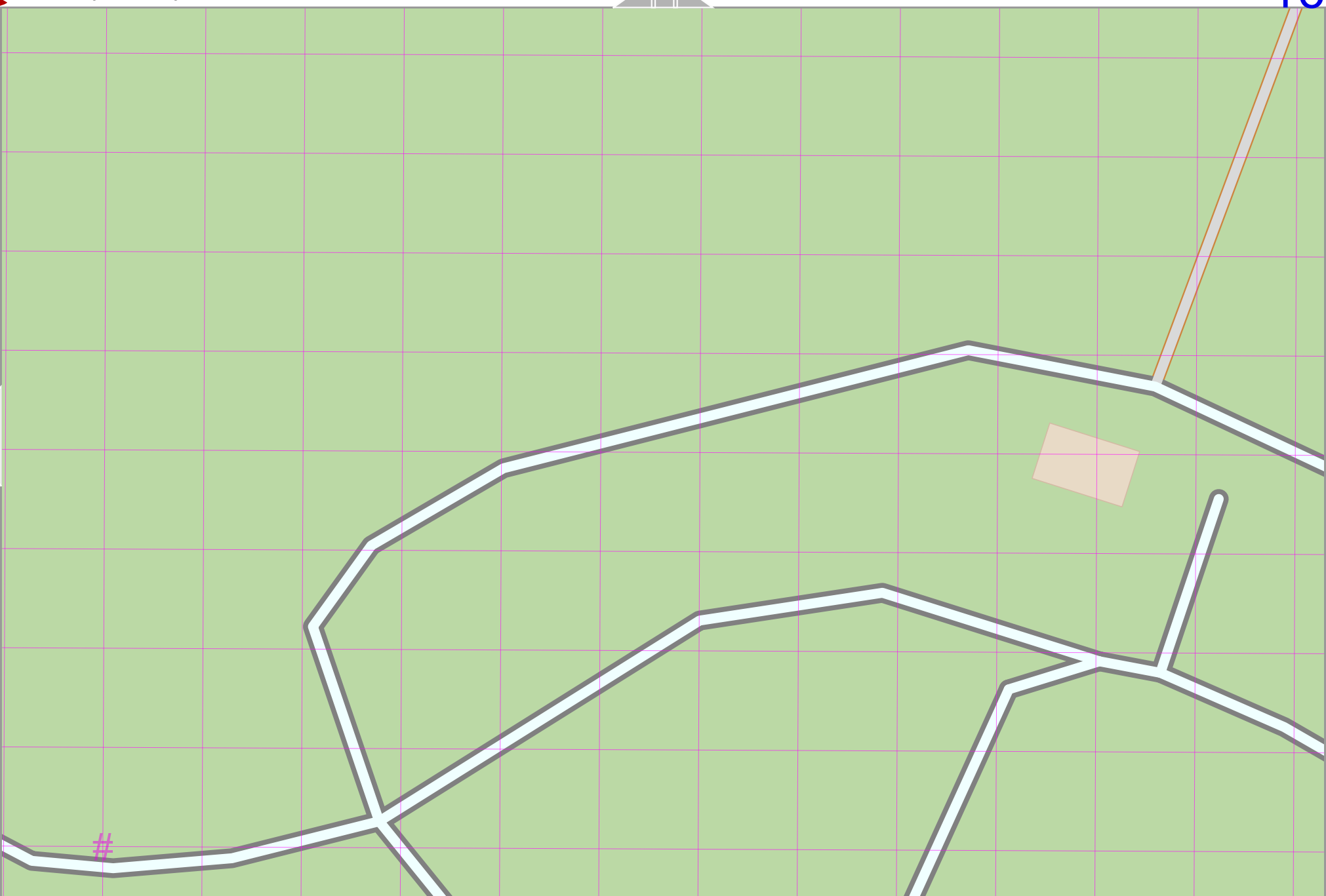
lon 9.34430 lat 48.92674 [nom. scale = 1 / 1000]

#

21

UTM: 32 U easting 525.24 km northing 5419.38 km
UTM-Grid-width = 20m

top





Example_Map

top

17

12

18

22

Map data © OpenStreetMap contributors

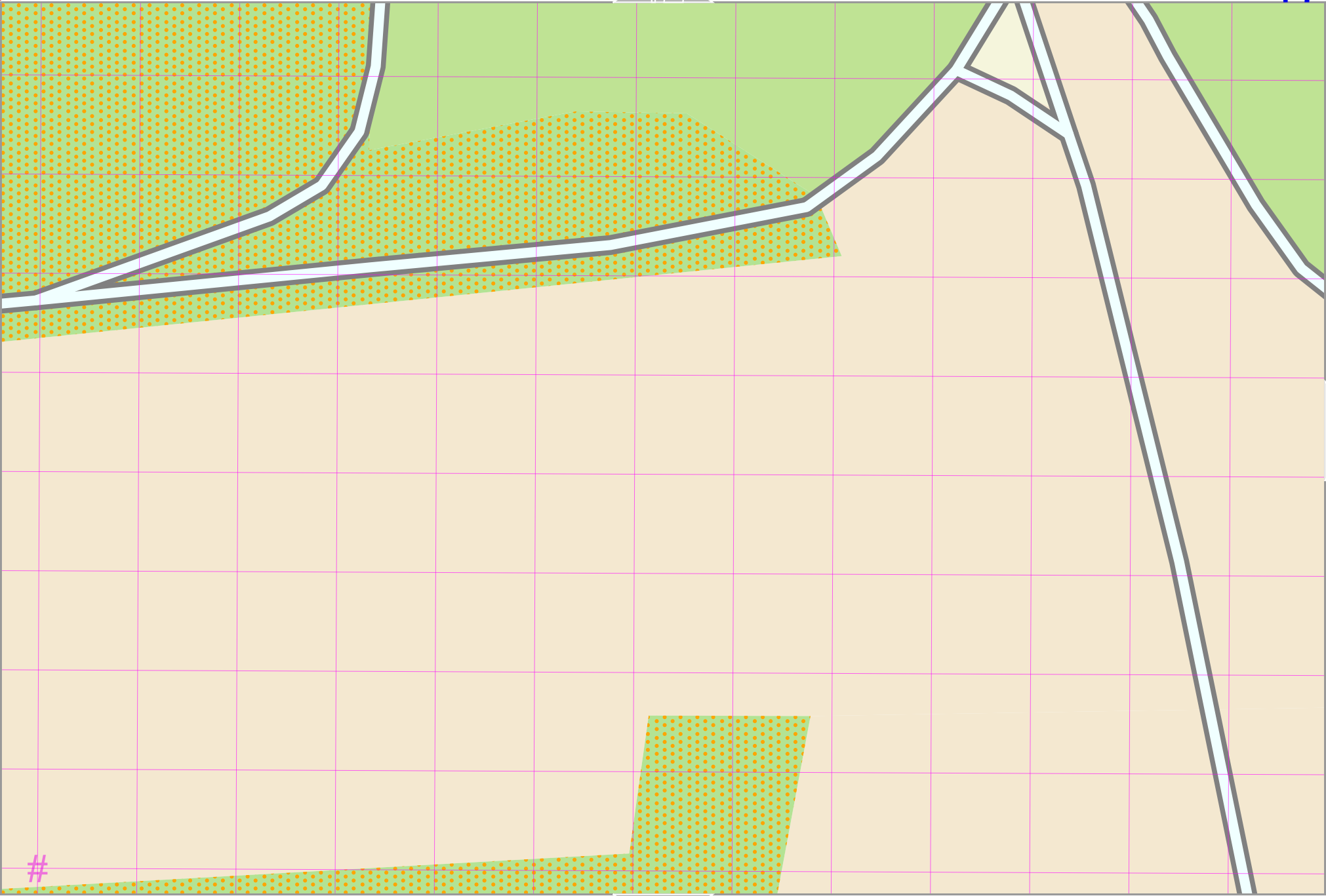
lon 9.33391 lat 48.92663

pdfmap_20240414_081053_Example_Map_9.33903_48.9275_420.pdf

lon 9.33027 lat 48.92521 [nom. scale = 1 / 1000]

#

UTM: 32 U easting 524.20 km northing 5419.20 km
UTM-Grid-width = 20m





Example_Map

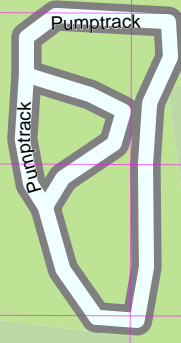
top

18

13

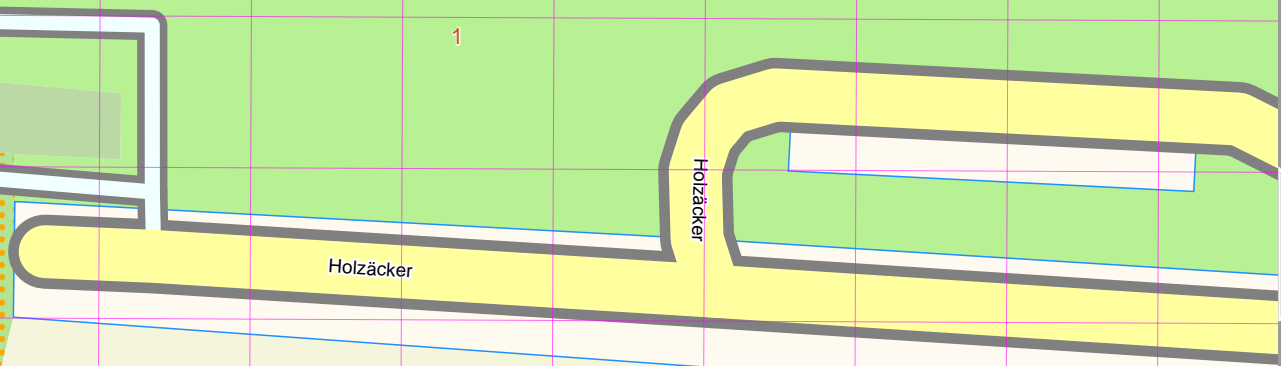
Map data © OpenStreetMap contributors

lon 9.33742 lat 48.92683



17

19



lon 9.33377 lat 48.92521 [nom. scale = 1 / 1000]

pdfmap_20240414_081053_Example_Map_9.33903_48.9275_420.pdf

#

23

UTM: 32 U easting 524.46 km northing 5419.20 km
UTM-Grid-width = 20m



Map data © OpenStreetMap contributors

lon 9.33728 lat 48.92521 [nom. scale = 1 / 1000]

lon 9.34092 lat 48.92663

pdfmap_20240414_081053_Example_Map_9.33903_48.9275_420.pdf

18

20

14

24

Holzäcker

Buchweg

#

UTM: 32 U easting 524.72 km northing 5419.20 km
UTM-Grid-width = 20m



Example_Map

Map data © OpenStreetMap contributors

15

20

lon 9.34443 lat 48.92683

19

21

lon 9.34079 lat 48.92521 [nom. scale = 1 / 1000]

pdfmap_20240414_081053_Example_Map_9.33903_48.9275_420.pdf

#

25

UTM: 32 U easting 524.98 km northing 5419.20 km
UTM-Grid-width = 20m



Example_Map

21

lon 9.34794 lat 48.92683

Map data © OpenStreetMap contributors

20

lon 9.34430 lat 48.92521 [nom. scale = 1 / 1000]

pdfmap_20240414_081053_Example_Map_9.33903_48.9275_420.pdf

16

26

#

UTM: 32 U easting 525.24 km northing 5419.20 km
UTM-Grid-width = 20m



Example_Map

Map data © OpenStreetMap contributors

17

22

top

lon 9.33391 lat 48.92530

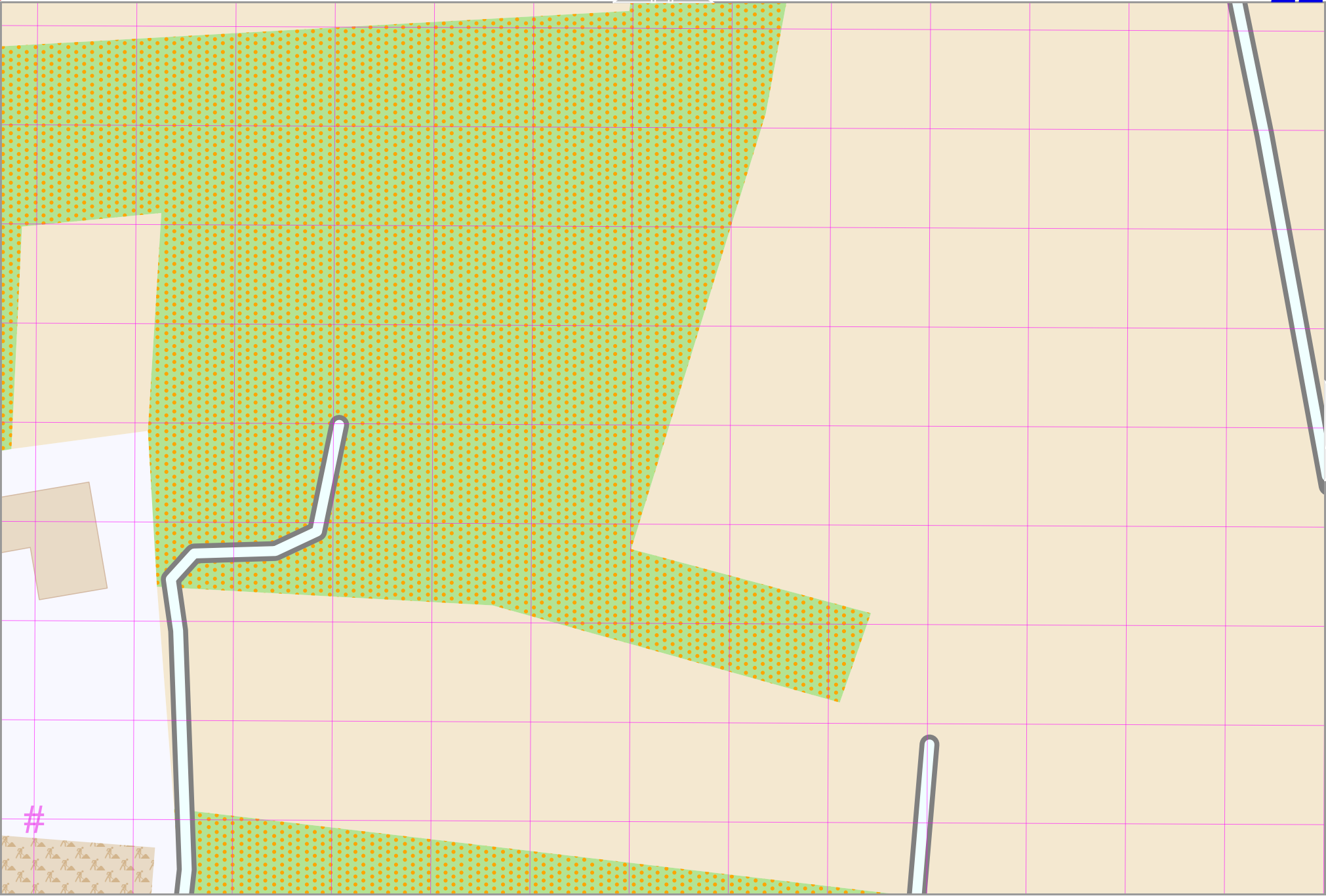
23

pdfmap_20240414_081053_Example_Map_9.33903_48.9275_420.pdf

lon 9.33027 lat 48.92368 [nom. scale = 1 / 1000]

#

UTM: 32 U easting 524.20 km northing 5419.04 km
UTM-Grid-width = 20m





Map data © OpenStreetMap contributors

lon 9.33742 lat 48.92530

22

24

pdfmap_20240414_081053_Example_Map_9.33903_48.9275_420.pdf

lon 9.33377 lat 48.92368 [nom. scale = 1 / 1000]

#

UTM: 32 U easting 524.46 km northing 5419.04 km
UTM-Grid-width = 20m



Map data © OpenStreetMap contributors

lon 9.34092 lat 48.92530

23

Buchweg

Lindenstraße

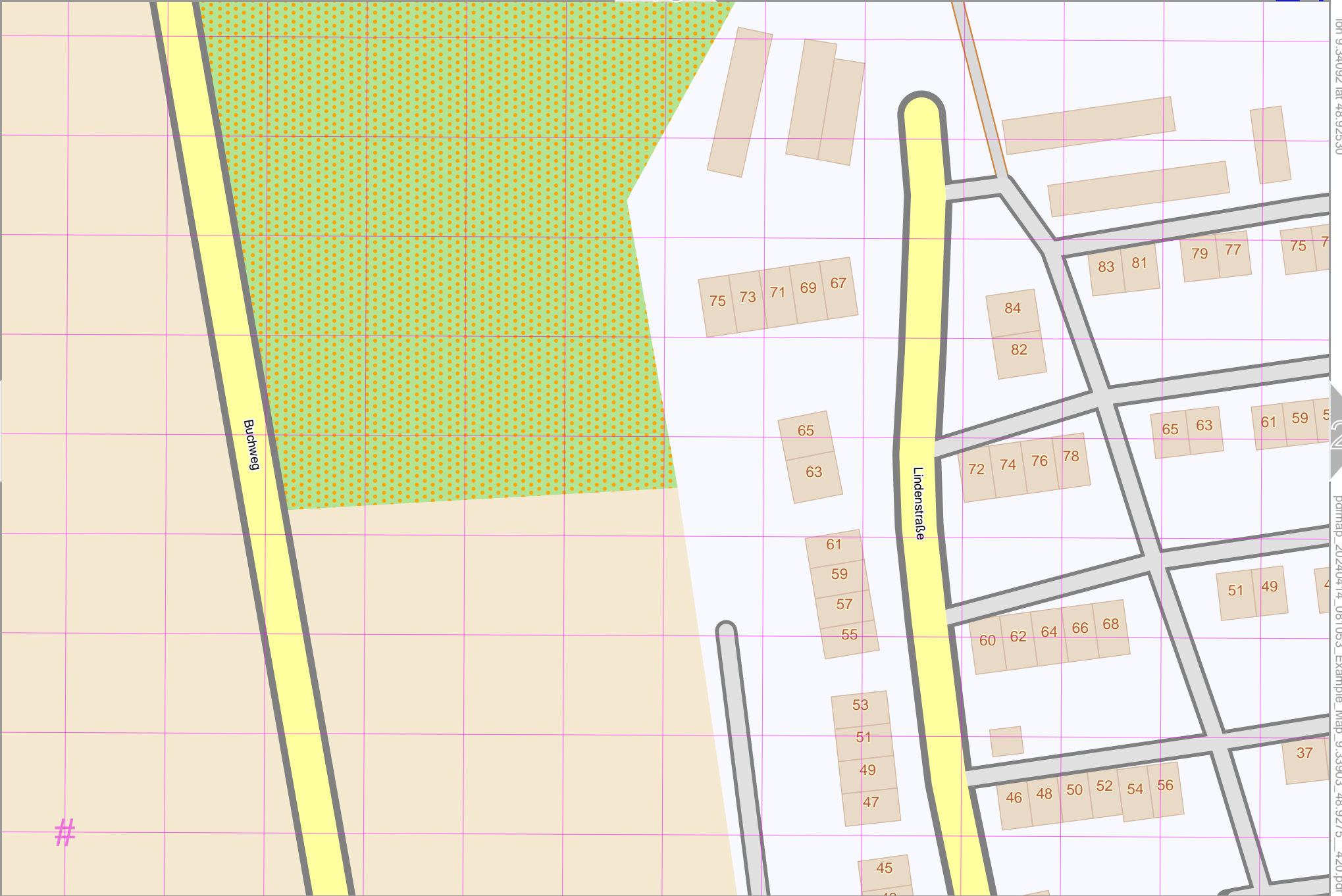
25

lon 9.33728 lat 48.92368 [nom. scale = 1 / 1000]

pdfmap_20240414_081053_Example_Map_9.33903_48.9275_420.pdf

#

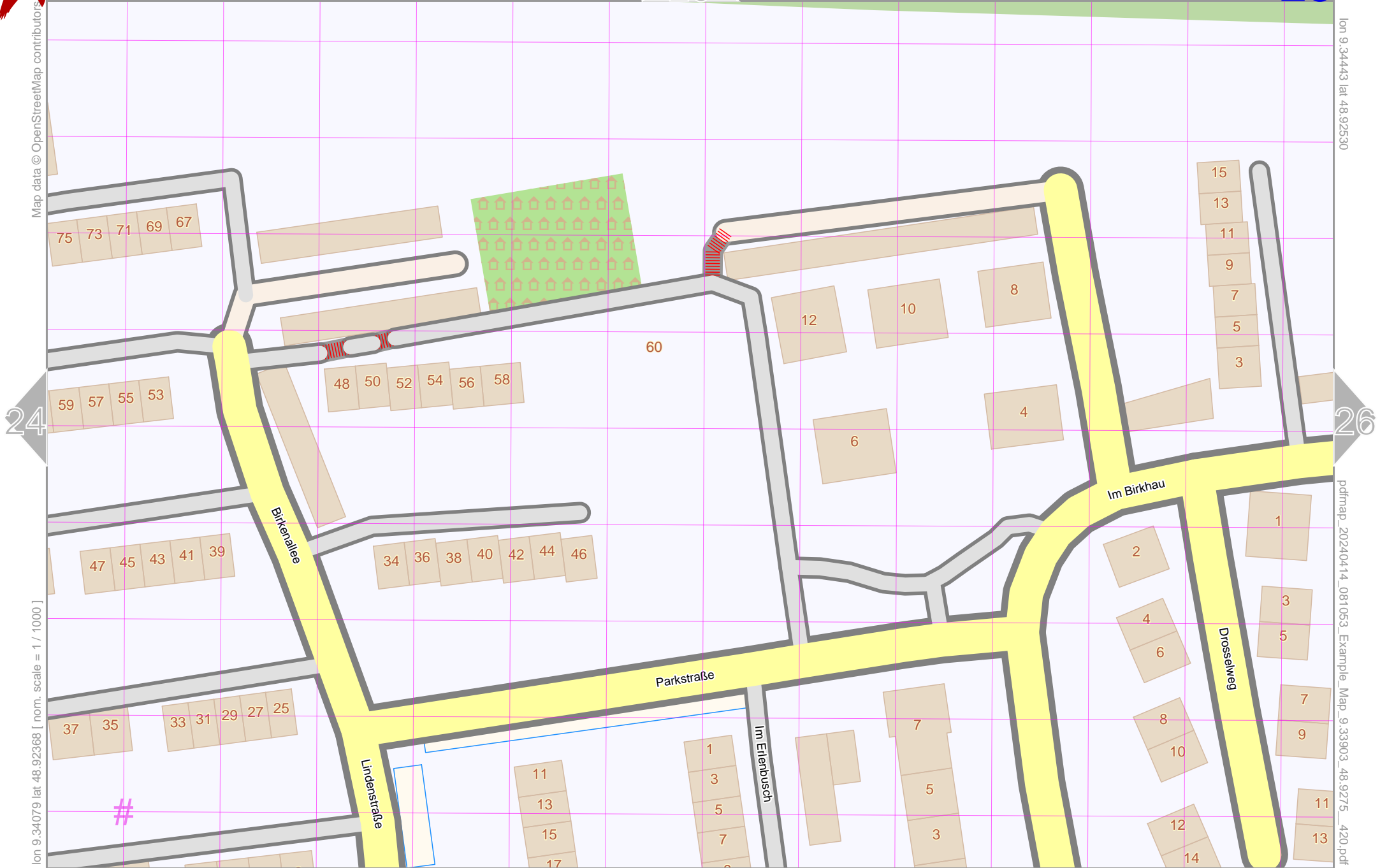
UTM: 32 U easting 524.72 km northing 5419.04 km
UTM-Grid-width = 20m





Map data © OpenStreetMap contributors

lon 9.34443 lat 48.92530



24

26

lon 9.34079 lat 48.92368 [nom. scale = 1 / 1000]

pdfmap_20240414_081053_Example_Map_9.33903_48.9275_420.pdf

UTM: 32 U easting 524.98 km northing 5419.04 km
UTM-Grid-width = 20m



Map data © OpenStreetMap contributors

lon 9.34794 lat 48.92530

25

lon 9.34430 lat 48.92368 [nom. scale = 1 / 1000]

pdfmap_20240414_081053_Example_Map_9.33903_48.9275_420.pdf



UTM: 32 U easting 525.24 km northing 5419.04 km
UTM-Grid-width = 20m