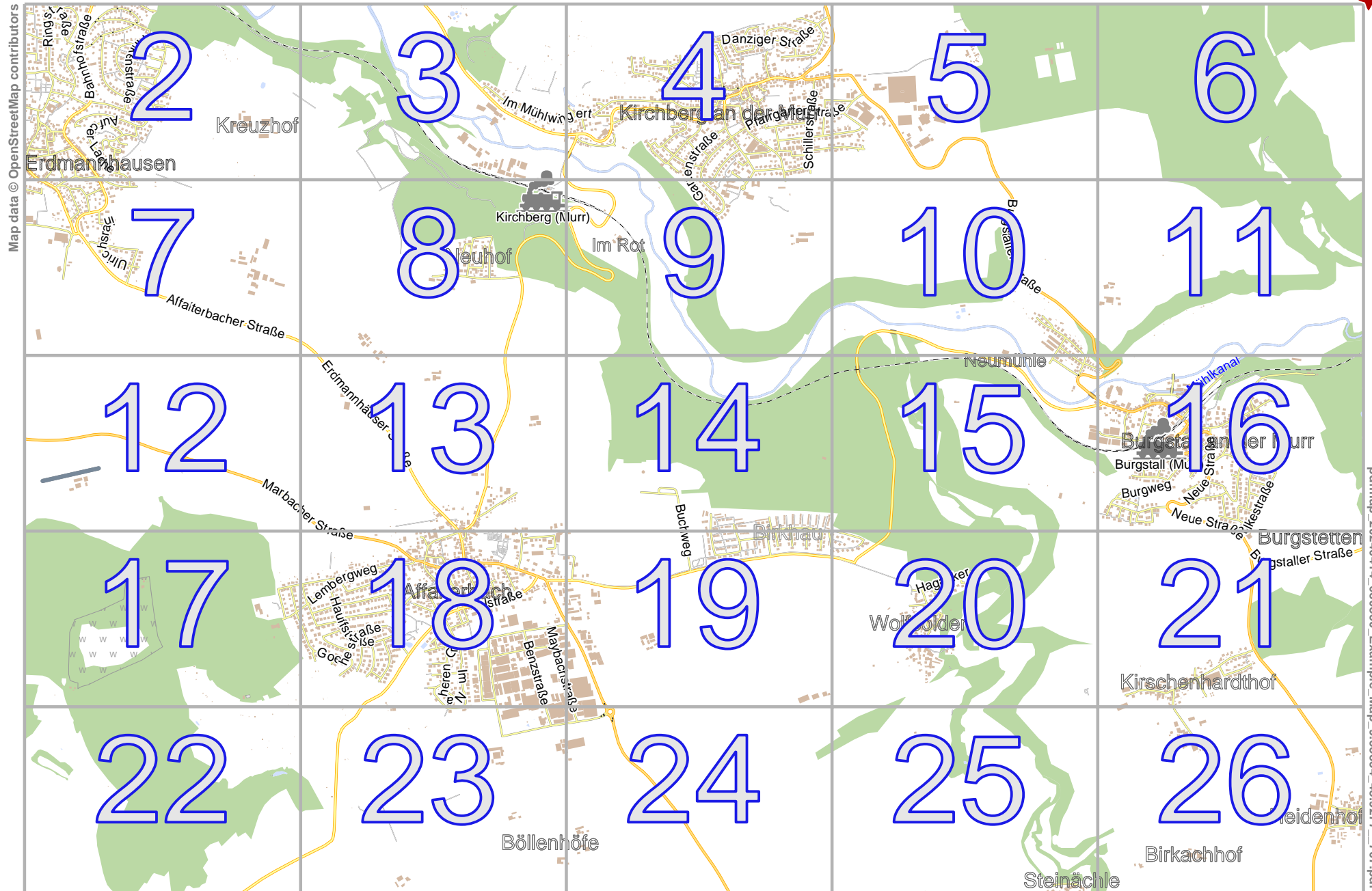


Example_Map

lon 9.38287 lat 48.94729



lon 9.29451 lat 48.90862
[nom. scale = 1 / 25000]



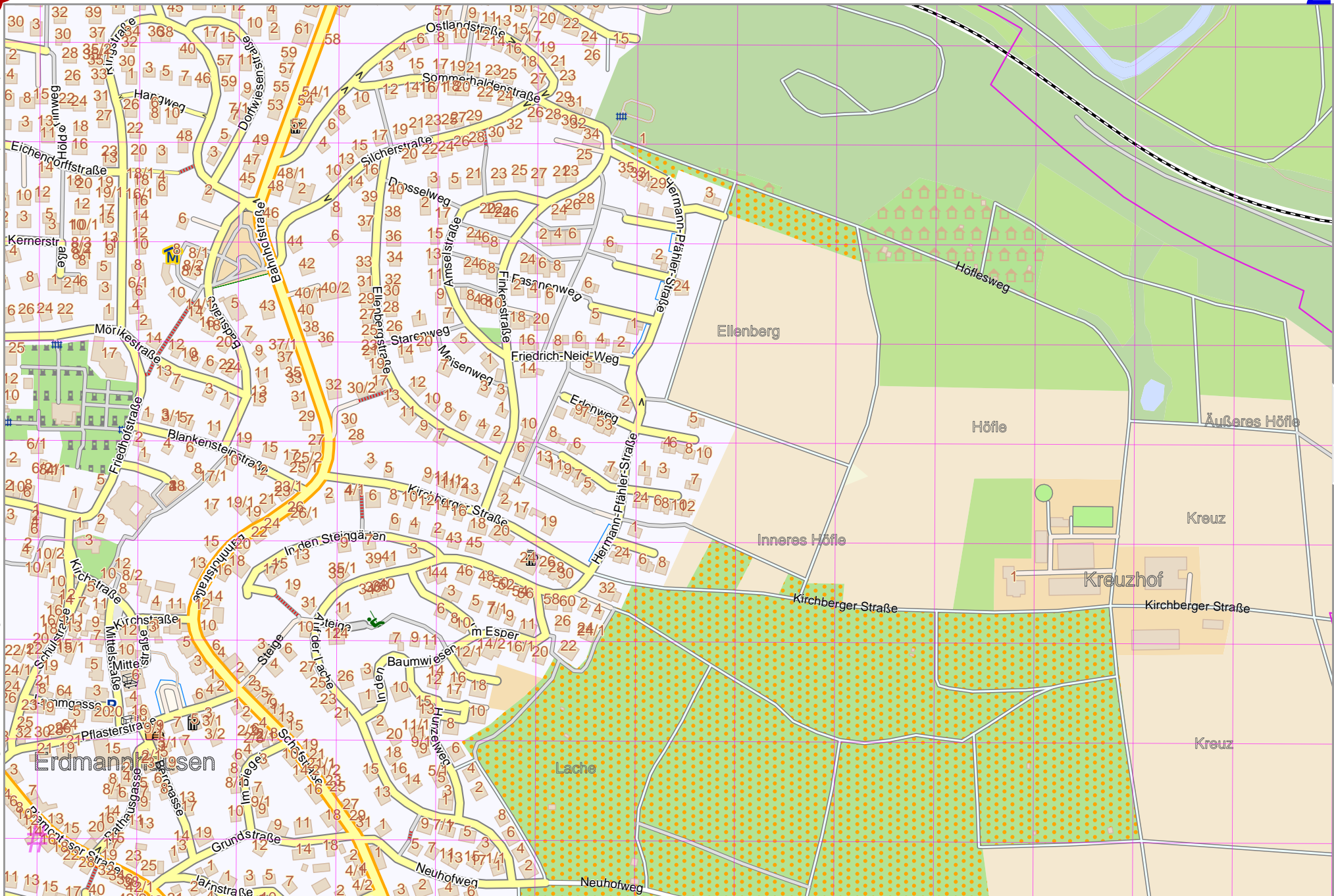
Example_Map

Map data © OpenStreetMap contributors

lon 9.29451 lat 48.93920 [nom. scale = 1 / 5000]

lon 9.31273 lat 48.94729

pdfmap_20240414_080850_Example_Map_9.33834_48.9277_707.pdf



UTM: 32 U easting 521.60 km northing 5420.80 km
 UTM-Grid-width = 100m





Map data © OpenStreetMap contributors

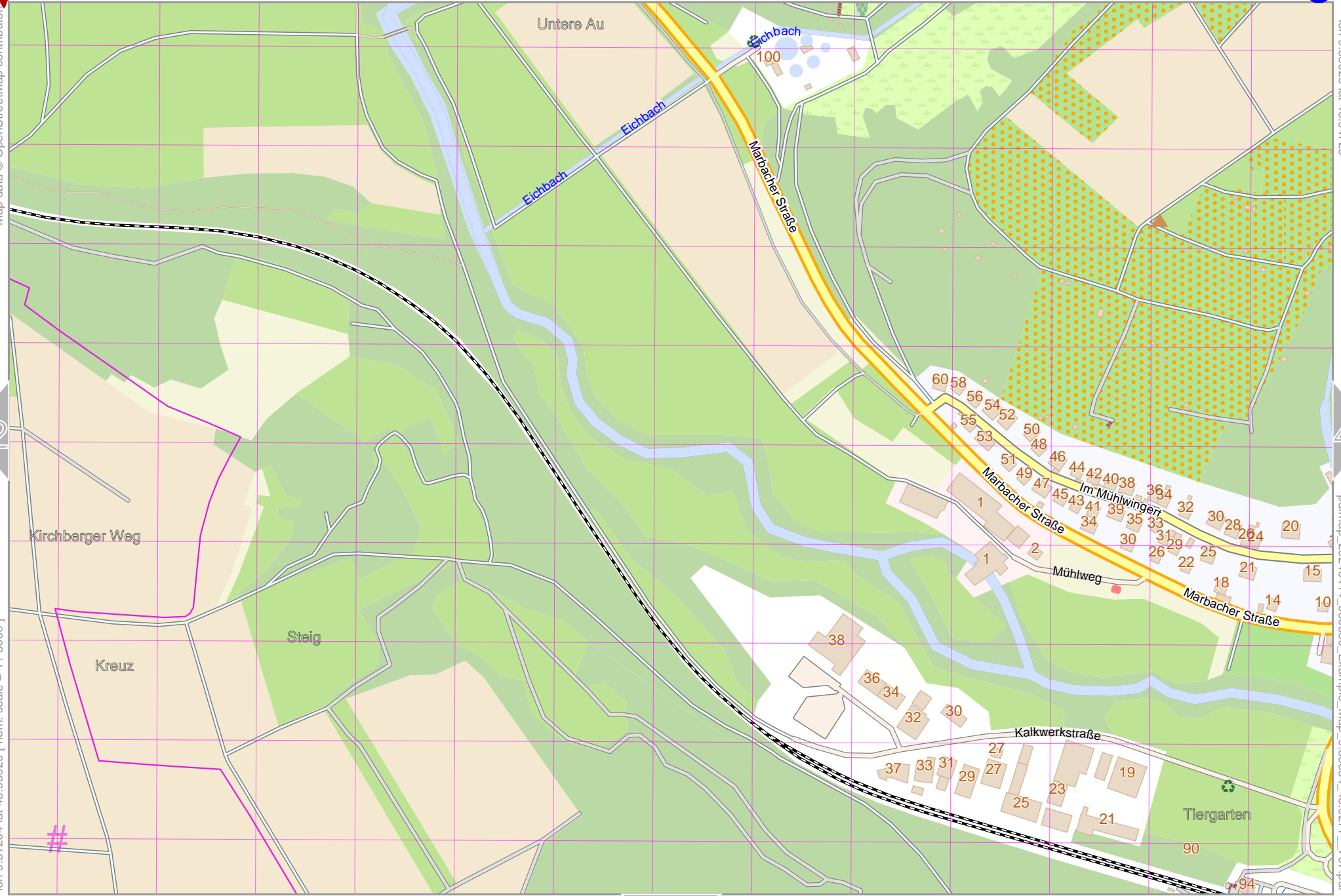
lon 9.33026 lat 48.94729

2

4

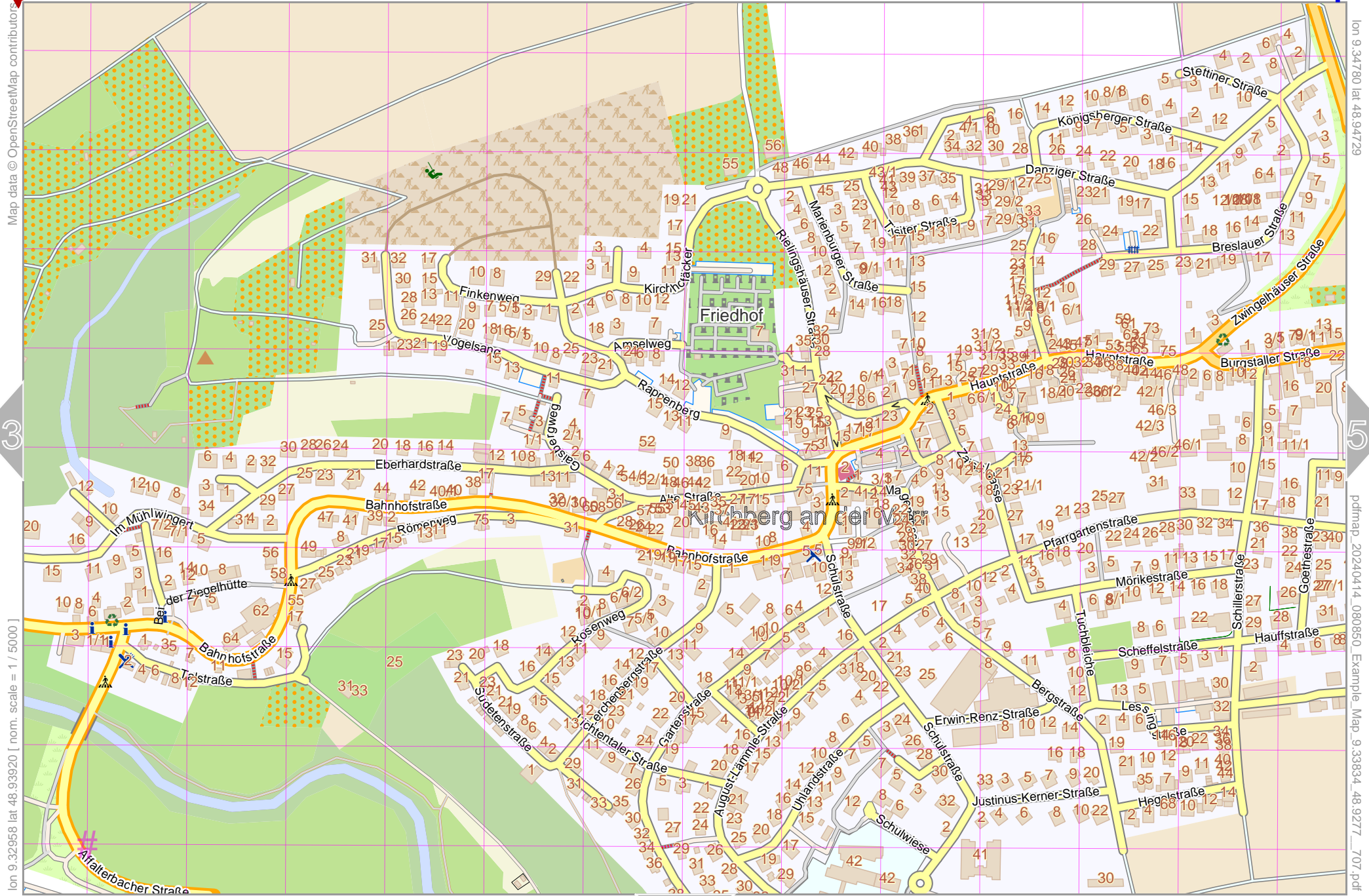
lon 9.31204 lat 48.93920 [norm. scale = 1/5000]

pdfmap_20240414_080850_Example_Map_9.33834_48.9277_707.pdf



UTM: 32 U easting 522.90 km northing 5420.80 km
UTM-Grid-width = 100m

8



lon 9.32958 lat 48.93920 [norm. scale = 1 / 5000]

lon 9.34780 lat 48.94729

pdfmap_20240414_080850_Example_Map_9.33834_48.9277_707.pdf

UTM: 32 U easting 524.20 km northing 5420.80 km
UTM-Grid-width = 100m



Map data © OpenStreetMap contributors

lon 9.34712 lat 48.93920 [nom. scale = 1 / 5000]

lon 9.36533 lat 48.94729

pdfmap_20240414_080850_Example_Map_9.33834_48.9277_707.pdf



4

6

10

UTM: 32 U easting 525.50 km northing 5420.80 km
UTM-Grid-width = 100m



Map data © OpenStreetMap contributors

lon 9.38287 lat 48.94729

P

5

Mönchswiesenbächlein

Wüstenbach

Waldwiesen

Scheiterhau

Im Tor

Salzlecke

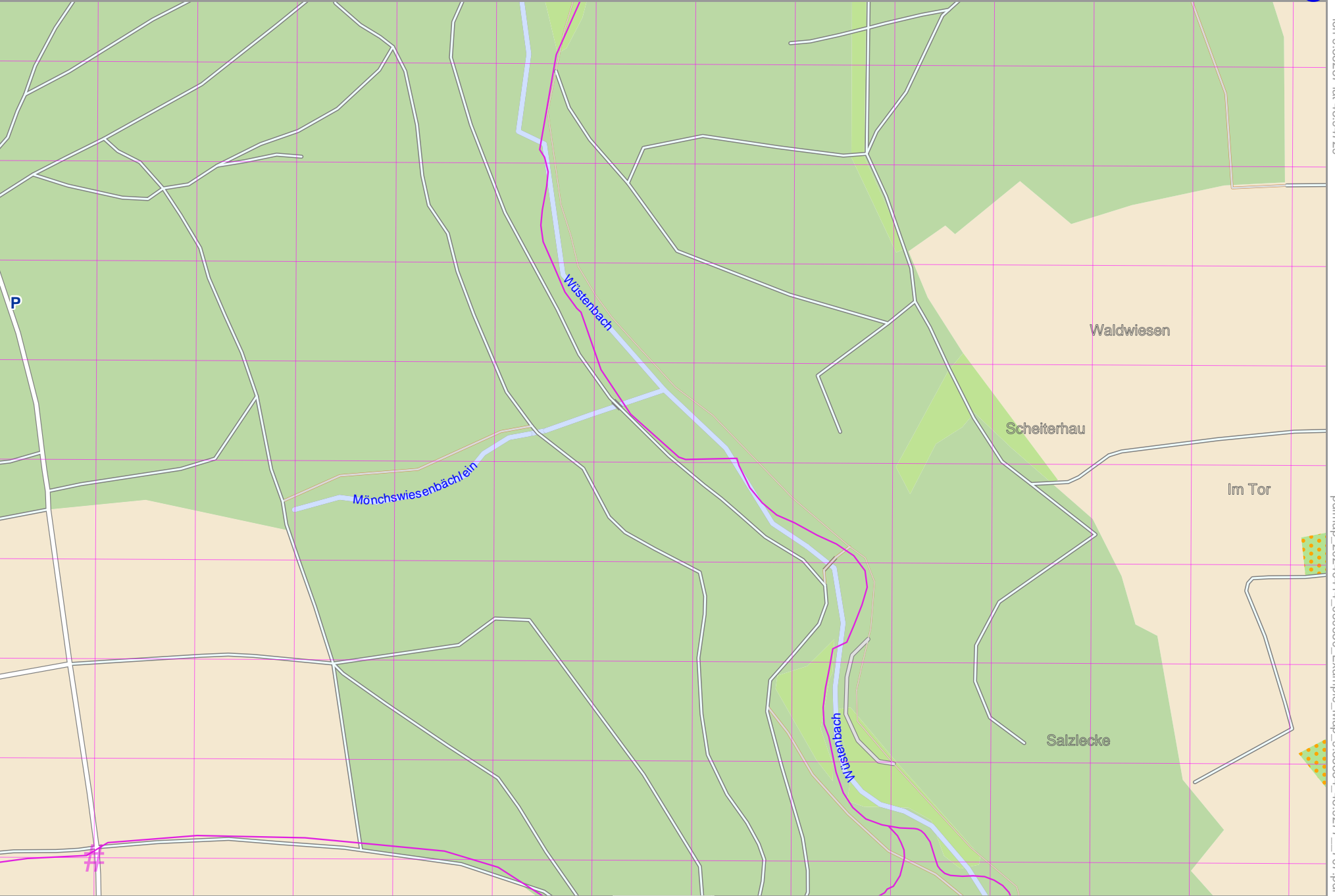
Wüstenbach

lon 9.36465 lat 48.93920 [nom. scale = 1 / 5000]

pdfmap_20240414_080850_Example_Map_9.33834_48.9277_707.pdf

UTM: 32 U easting 526.80 km northing 5420.80 km
UTM-Grid-width = 100m

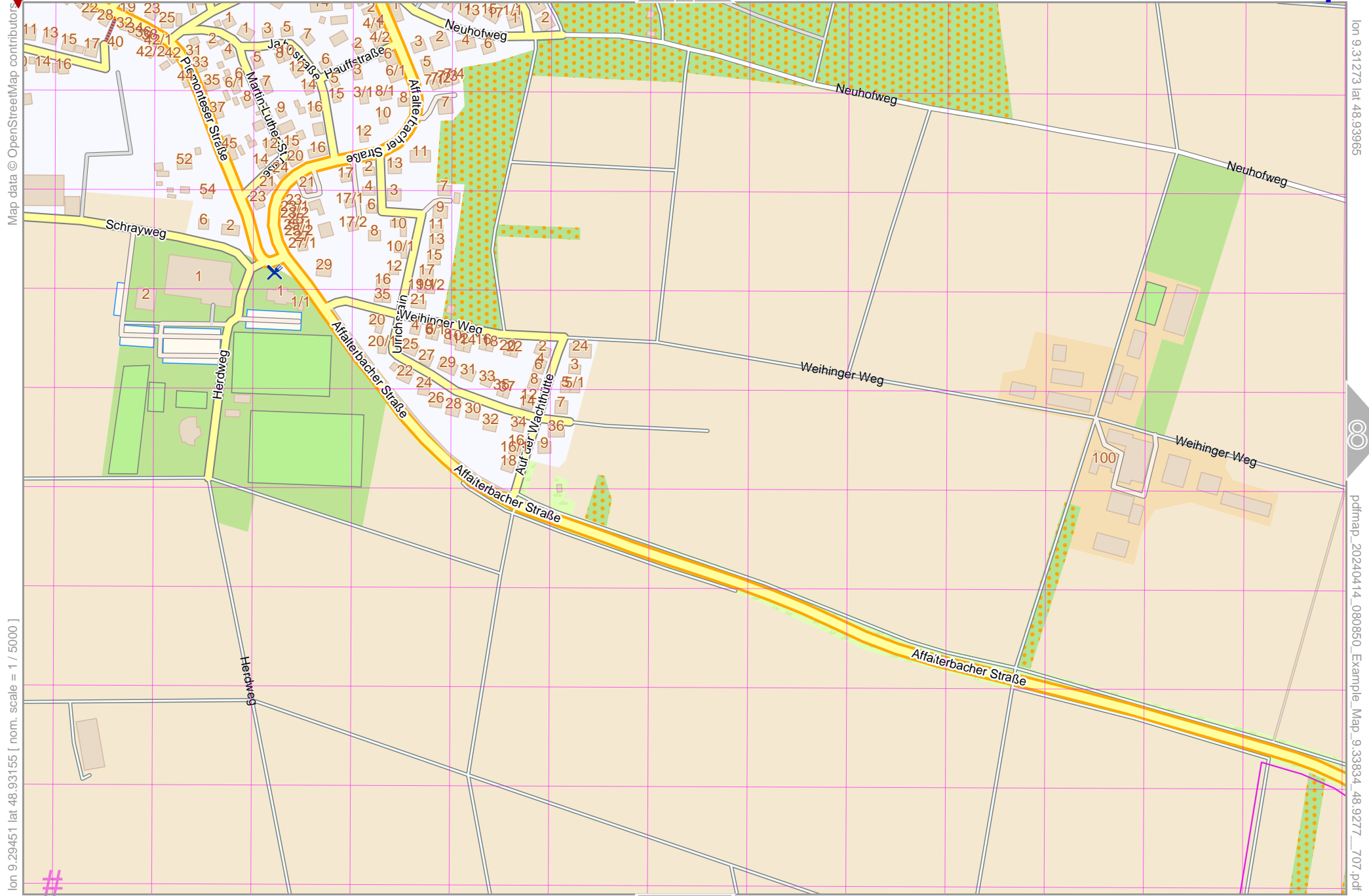
11





Example_Map

7 top



Map data © OpenStreetMap contributors

lon 9.31273 lat 48.93965

lon 9.29451 lat 48.93155 [nom. scale = 1 / 5000]

pdfmap_20240414_080850_Example_Map_9.33834_48.9277_707.pdf

UTM: 32 U easting 521.60 km northing 5419.90 km
UTM-Grid-width = 100m

12



Map data © OpenStreetMap contributors

lon 9.31204 lat 48.93155 [nom. scale = 1 / 5000]

UTM: 32 U easting 522.90 km northing 5419.90 km
UTM-Grid-width = 100m

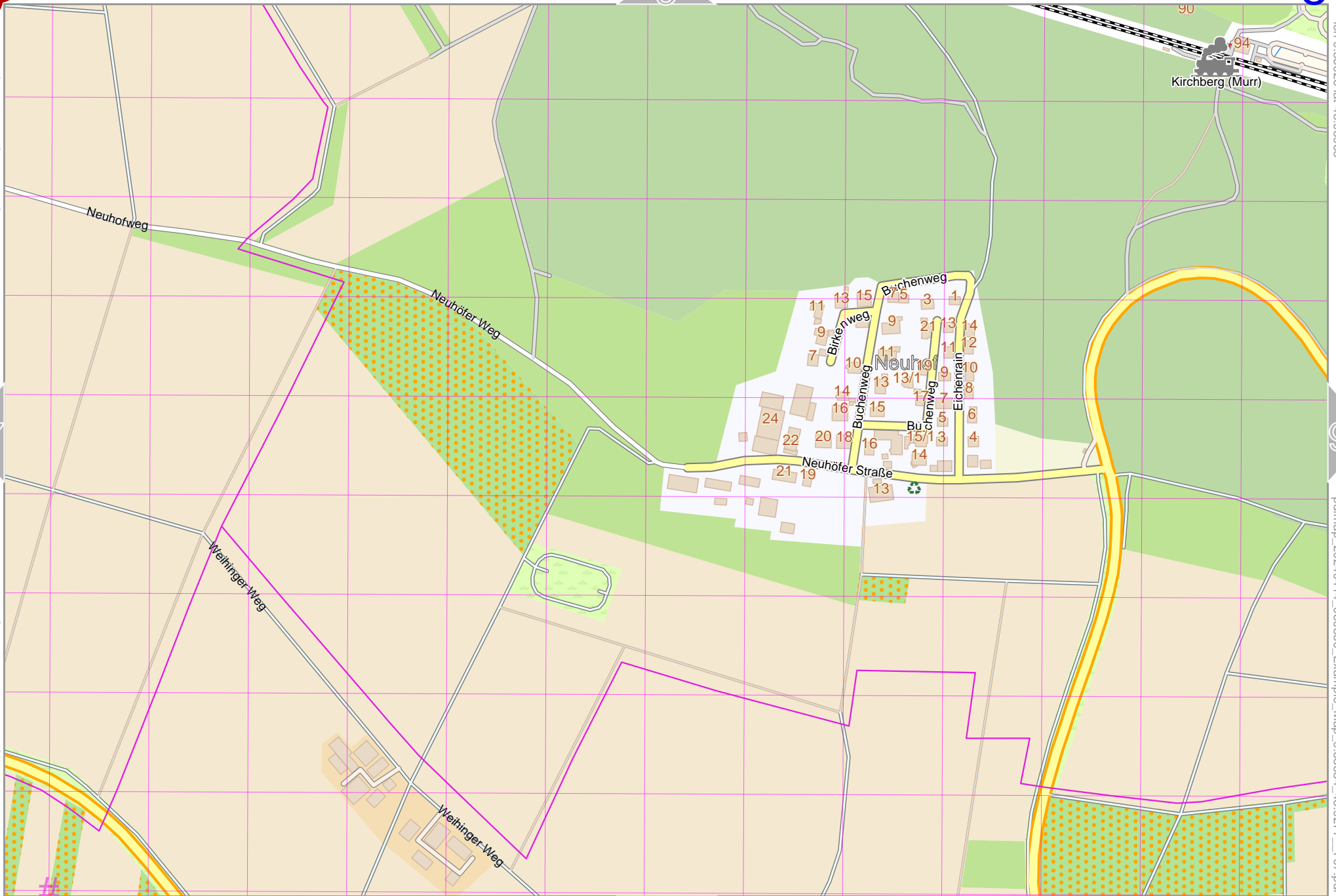
3

8

lon 9.33026 lat 48.93965

pdfmap_20240414_080850_Example_Map_9.33834_48.9277_707.pdf

13

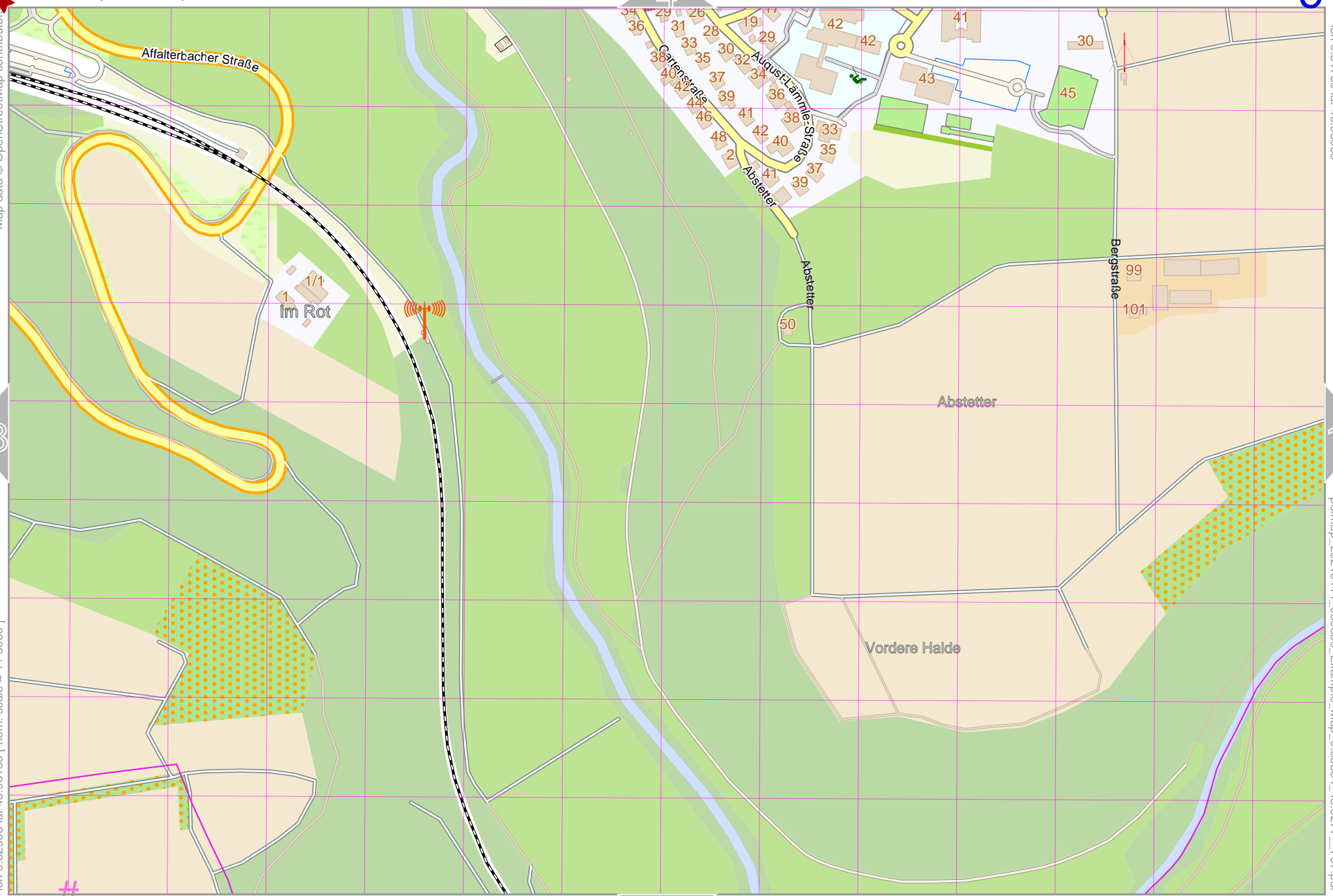




Map data © OpenStreetMap contributors

lon 9.32958 lat 48.93155 [nom. scale = 1 / 5000]

UTM: 37U easting 524.20 km northing 5419.90 km
UTM-Grid-width = 100m



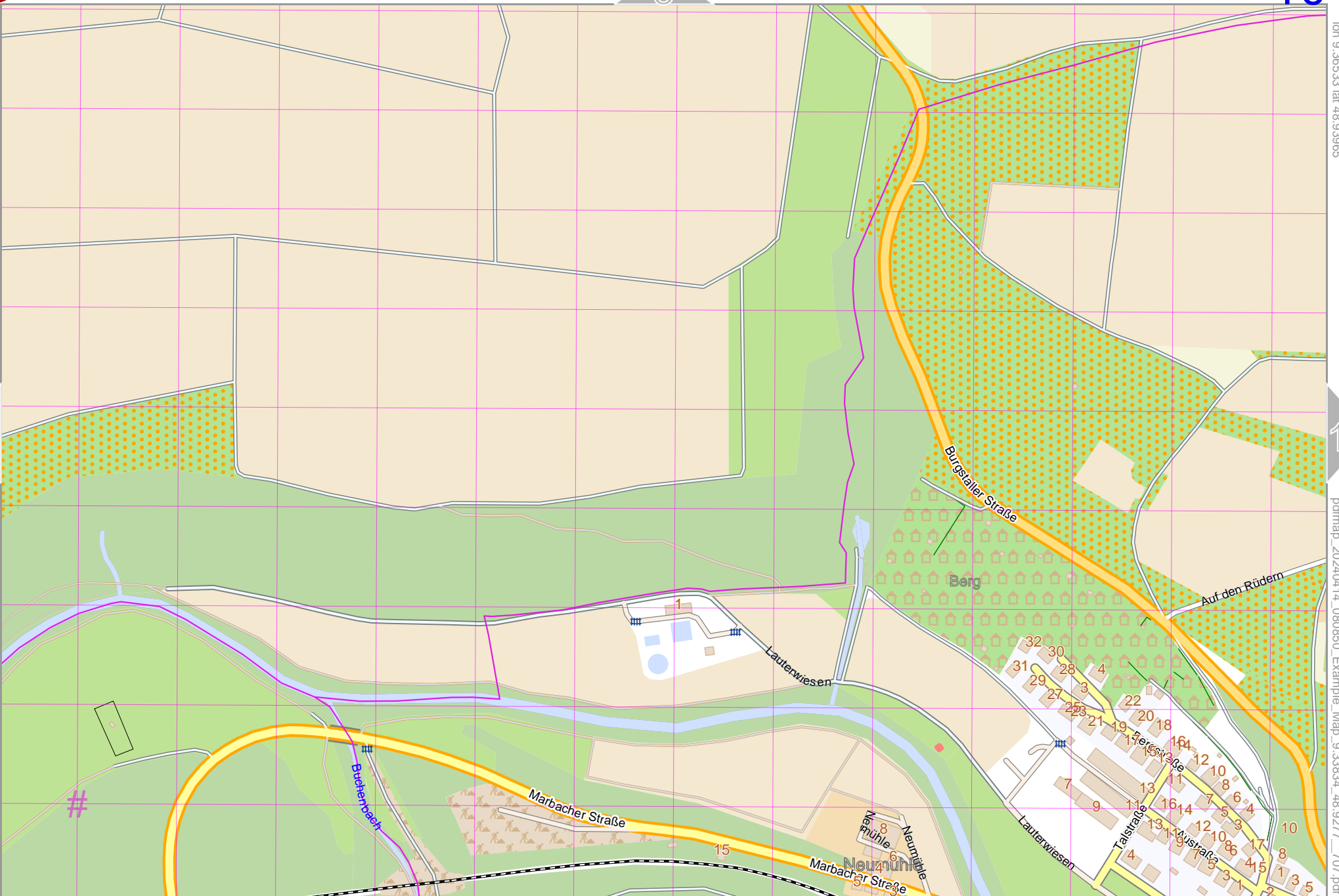
lon 9.34780 lat 48.93965

pdfmap_20240414_080850_Example_Map_9.33834_48.9277_707.pdf



Map data © OpenStreetMap contributors

lon 9.34712 lat 48.93155 [nom. scale = 1 / 5000]



lon 9.36533 lat 48.93965

pdfmap_20240414_080850_Example_Map_9.33834_48.9277_707.pdf

UTM: 32 U easting 525.50 km northing 5420.00 km
UTM-Grid-width = 100m



Map data © OpenStreetMap contributors

lon 9.36465 lat 48.93155 [norm. scale = 1 / 5000]

UTM: 32 U easting 526.80 km northing 5420.00 km
UTM-Grid-width = 100m

10

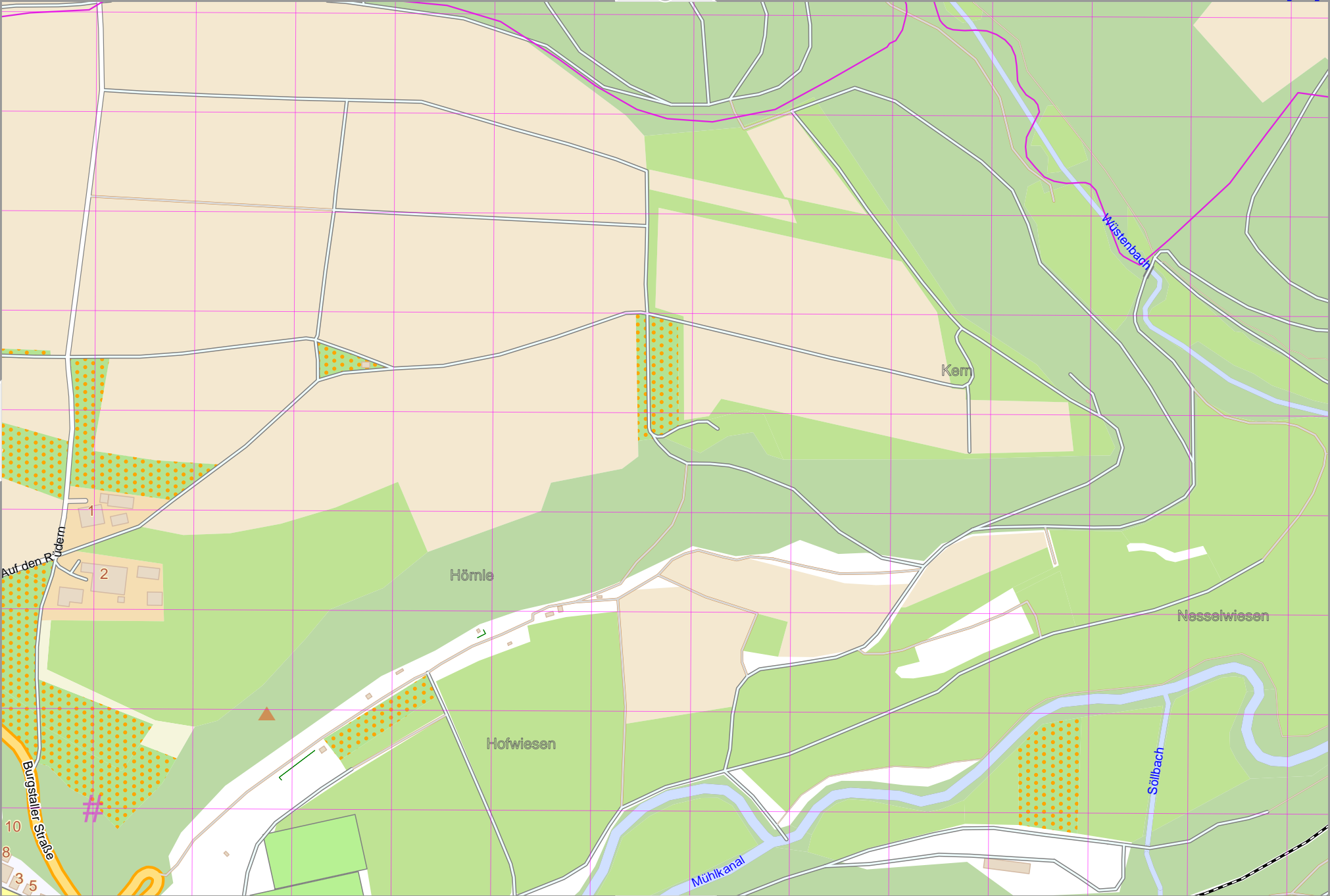
6

11

lon 9.38287 lat 48.93965

pdfmap_20240414_080850_Example_Map_9.33834_48.9277_707.pdf

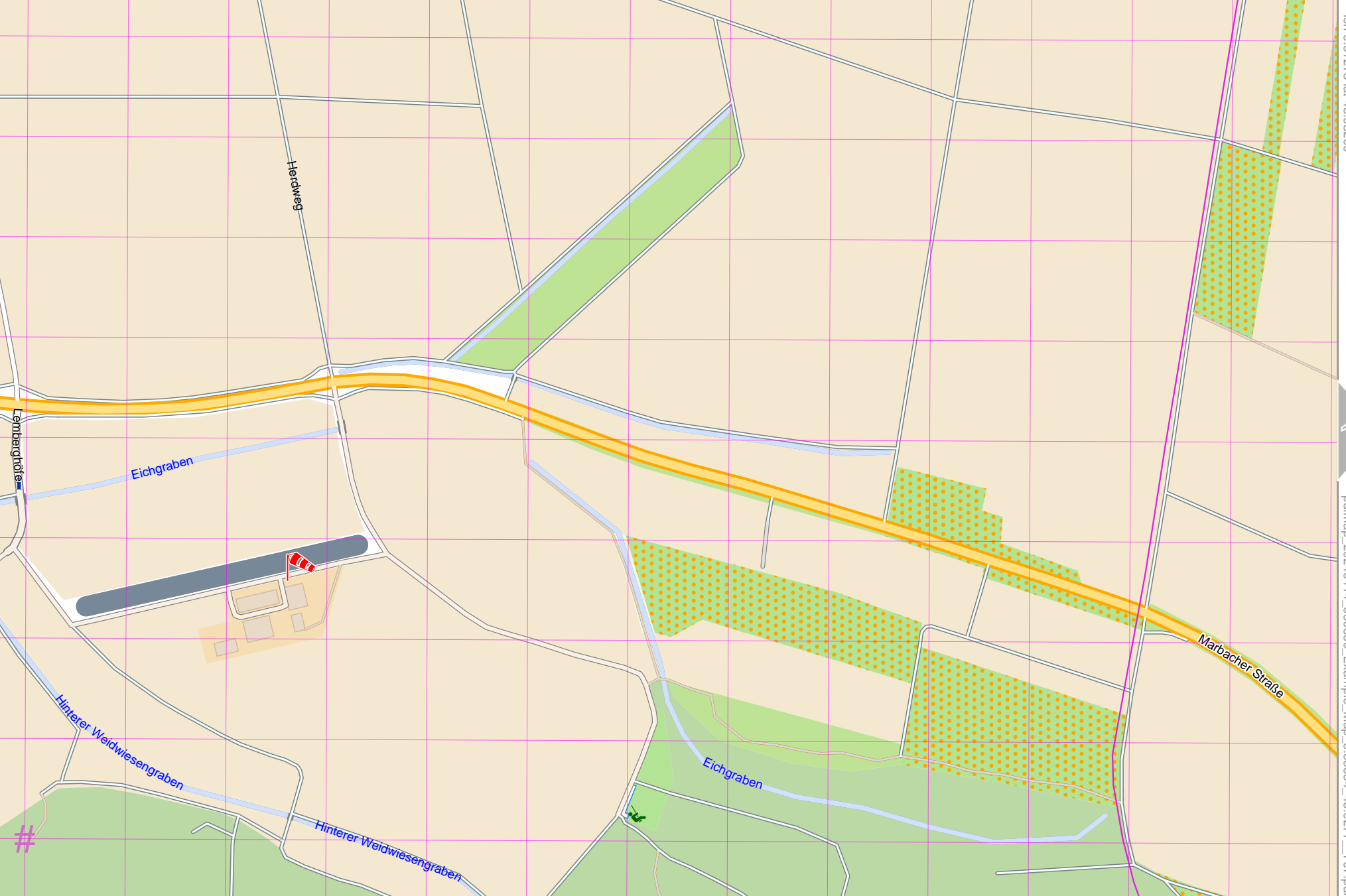
16





Map data © OpenStreetMap contributors

lon 9.29451 lat 48.92391 [norm. scale = 1 / 5000]



lon 9.31273 lat 48.93200

pdfmap_20240414_080850_Example_Map_9.33834_48.9277_707.pdf

UTM: 32 U easting 521.60 km northing 5419.10 km
UTM-Grid-width = 100m



Map data © OpenStreetMap contributors

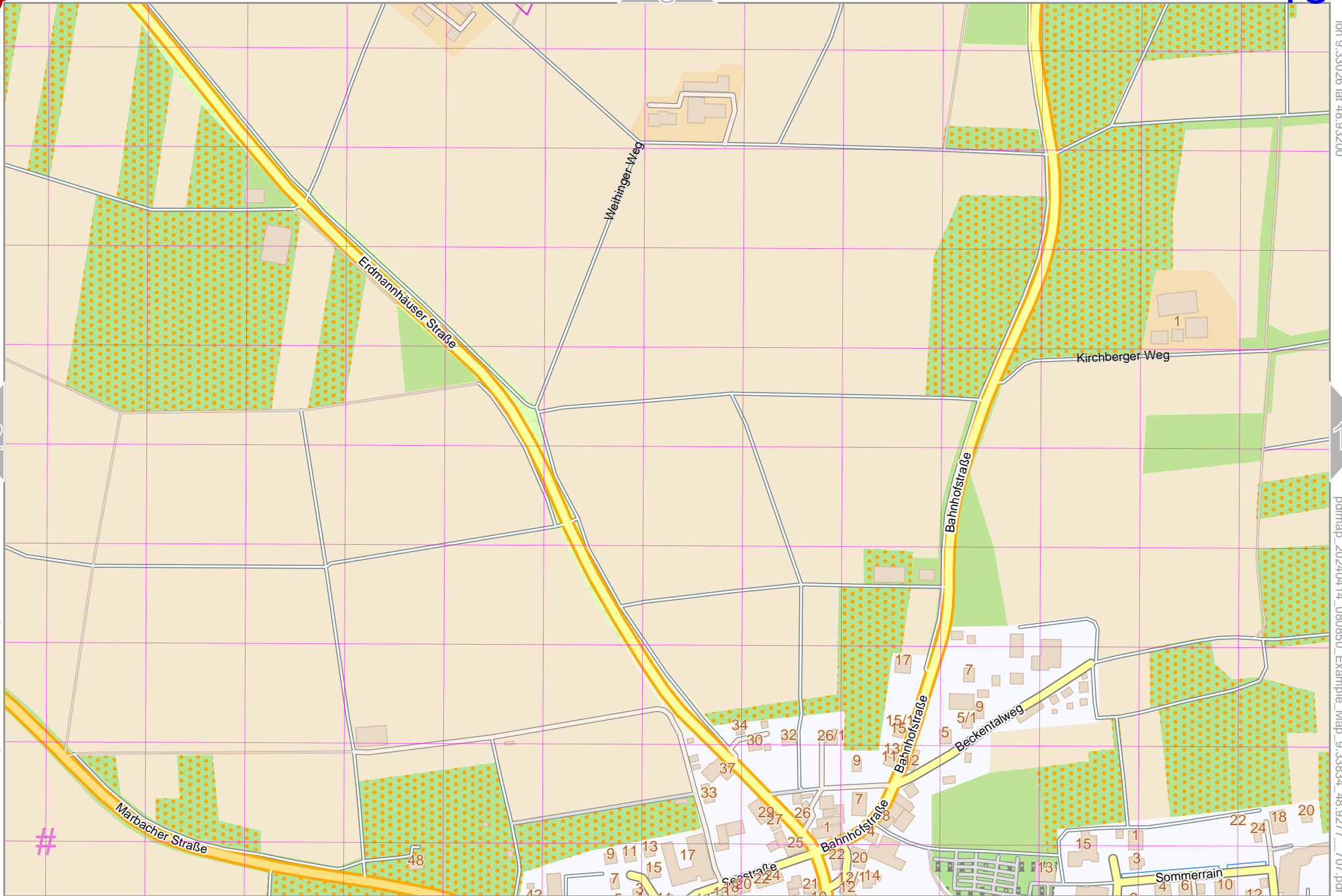
lon 9.33026 lat 48.93200

12

14

lon 9.31204 lat 48.92391 [nom. scale = 1 / 5000]

pdfmap_20240414_080850_Example_Map_9.33834_48.9277_707.pdf



UTM: 32 U easting 522.90 km northing 5419.10 km
UTM-Grid-width = 100m

18



Map data © OpenStreetMap contributors

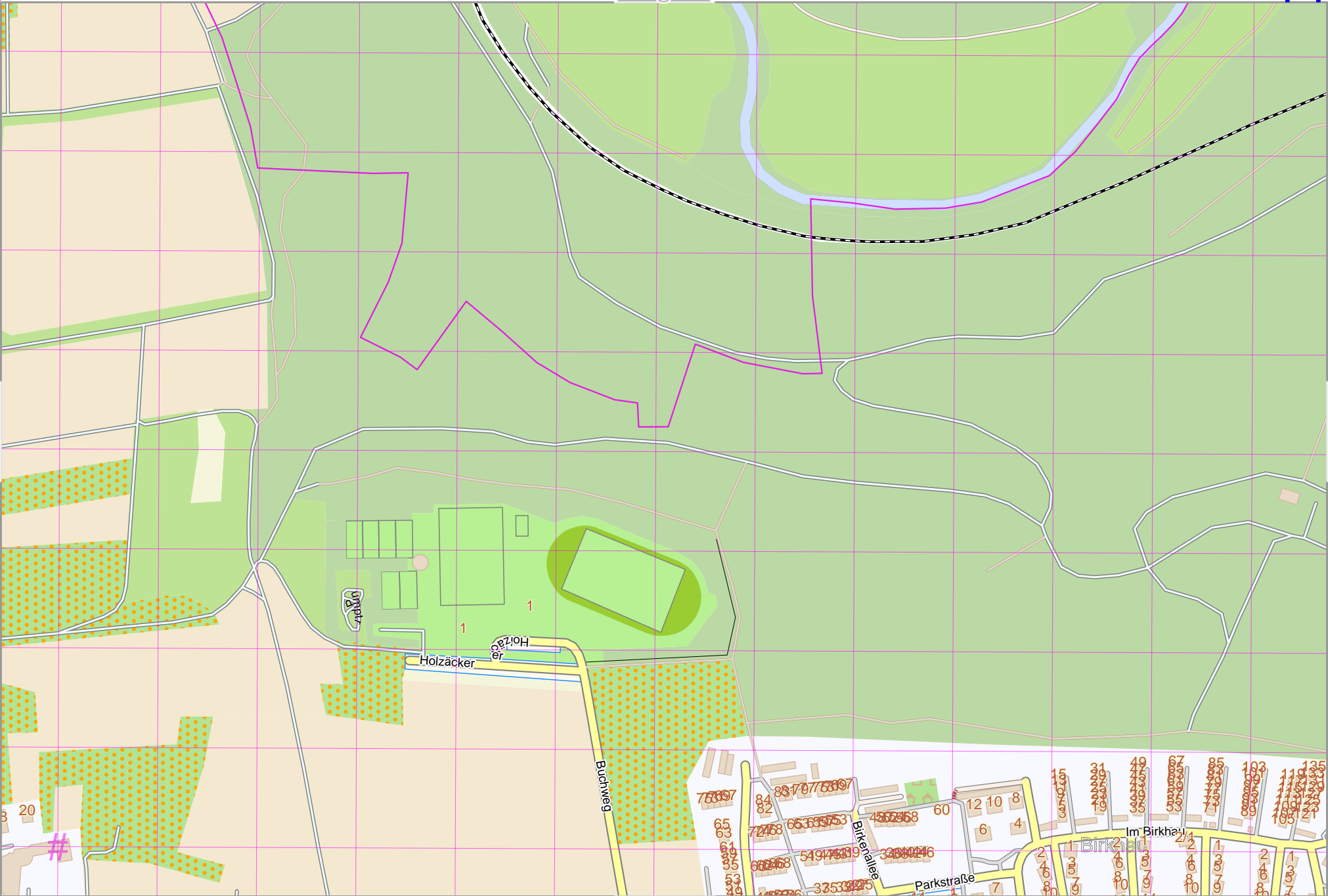
lon 9.34780 lat 48.93200

13

15

lon 9.32958 lat 48.92391 [norm. scale = 1/5000]

pdfmap_20240414_080850_Example_Map_9.33834_48.9277_707.pdf



UTM: 32 U easting 524.20 km northing 5419.10 km
UTM-Grid-width = 100m

19



Map data © OpenStreetMap contributors

lon 9.36533 lat 48.93200

14

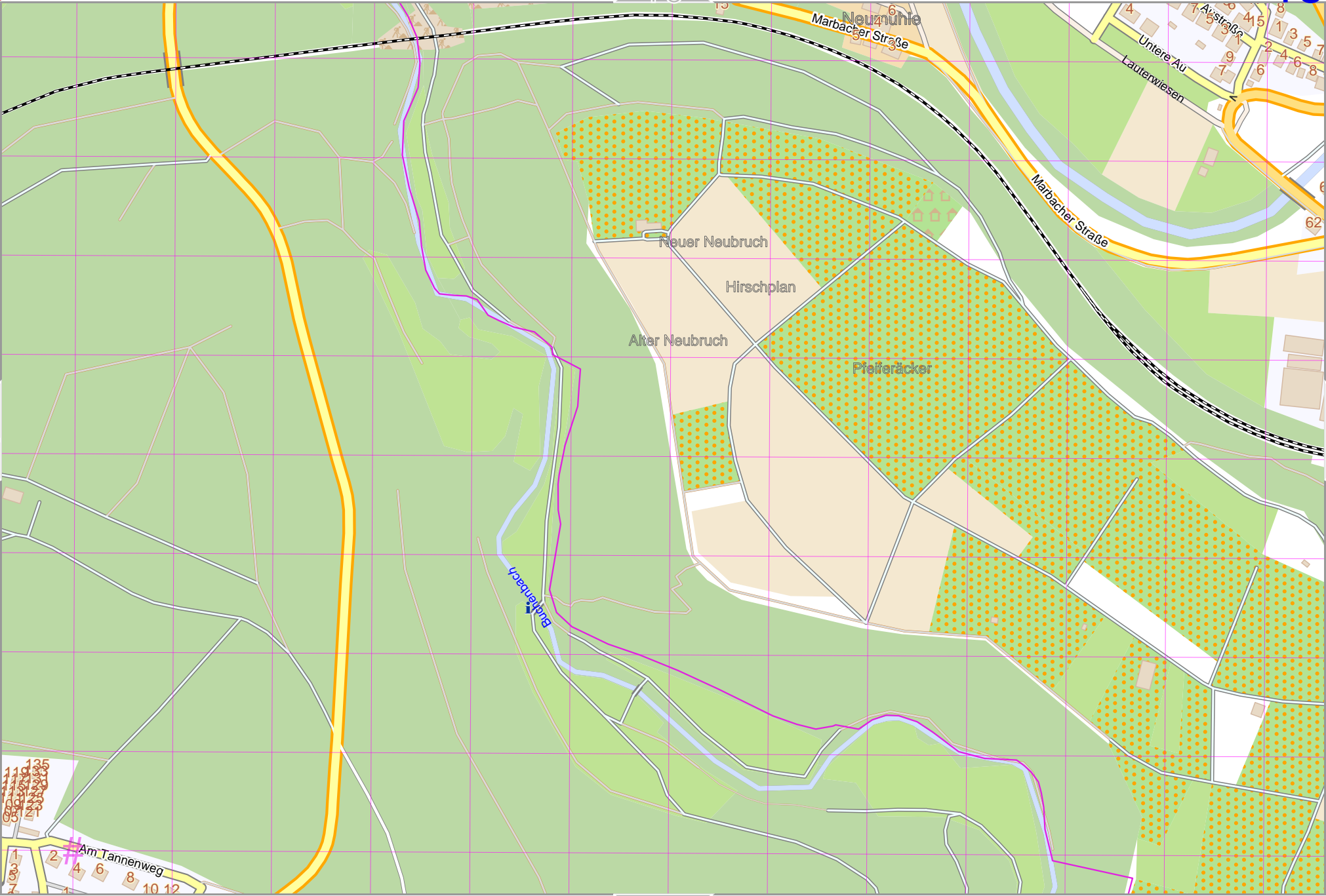
16

lon 9.34712 lat 48.92391 [nom. scale = 1 / 5000]

pdfmap_20240414_080850_Example_Map_9.33834_48.9277_707.pdf

10

20



UTM: 32 U easting 525.50 km northing 5419.10 km
UTM-Grid-width = 100m

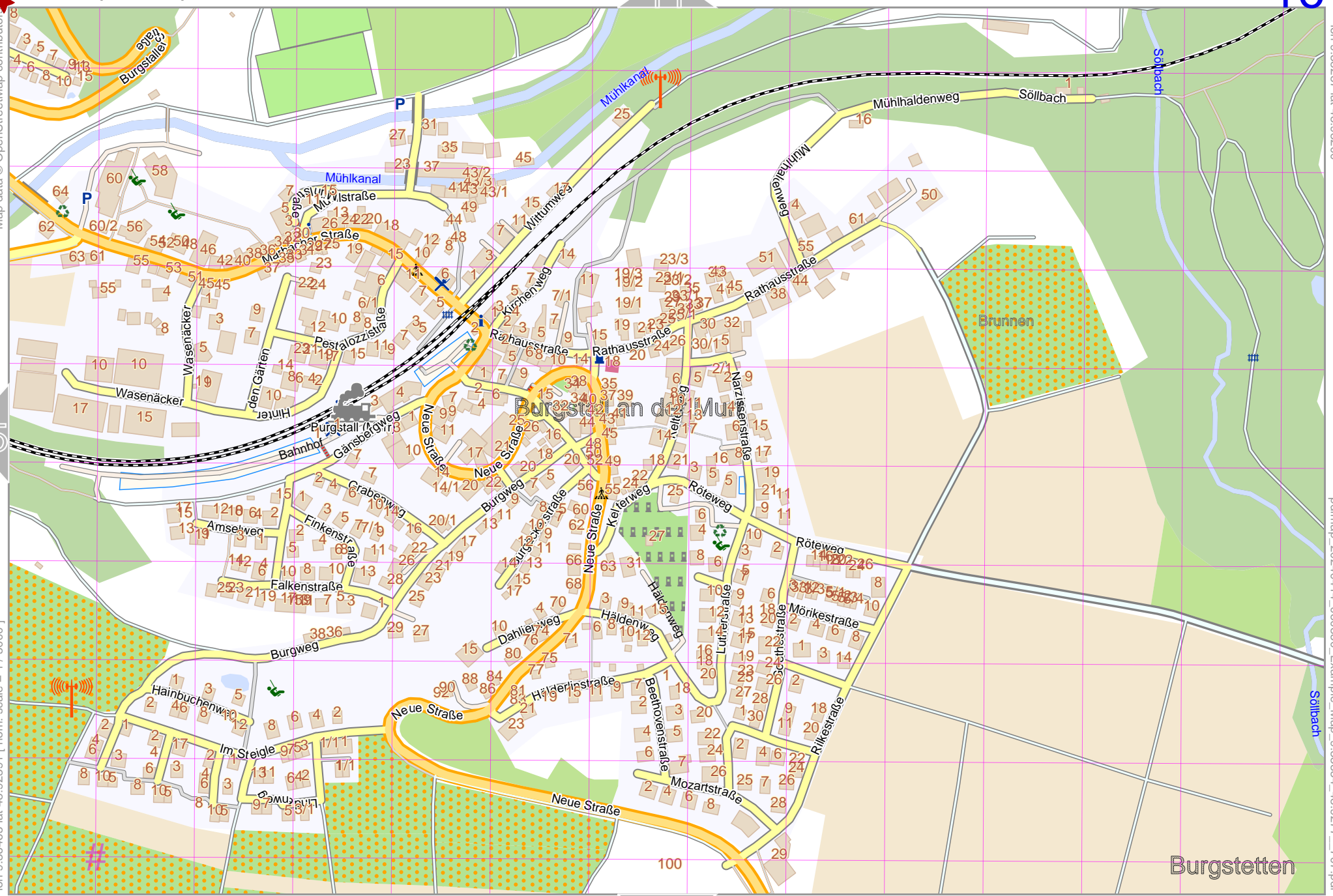


Map data © OpenStreetMap contributors

lon 9.36465 lat 48.92391 [nom. scale = 1 / 5000]

lon 9.38287 lat 48.93200

pdfmap_20240414_080850_Example_Map_9.33834_48.9277_707.pdf



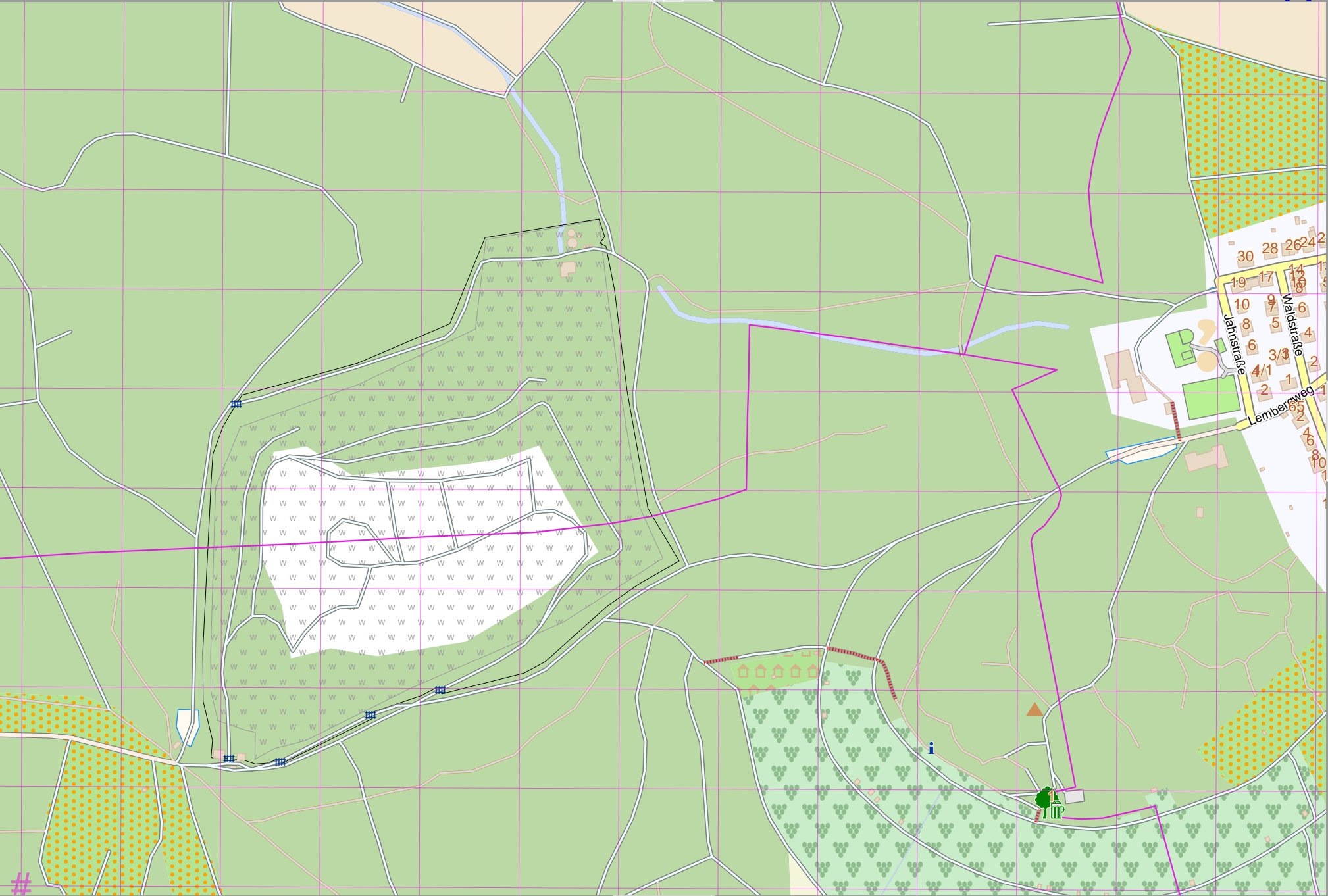
UTM: 32 U easting 526.80 km northing 5419.10 km
 UTM-Grid-width = 100m

Burgstetten



Map data © OpenStreetMap contributors

[lon 9.29451 lat 48.91627 [nom. scale = 1 / 5000]



UTM: 32 U easting 521.60 km northing 5418.20 km
UTM-Grid-width = 100m

12

17

lon 9.31273 lat 48.92436

18

pdfmap_20240414_080850_Example_Map_9.33834_48.9277_707.pdf

22

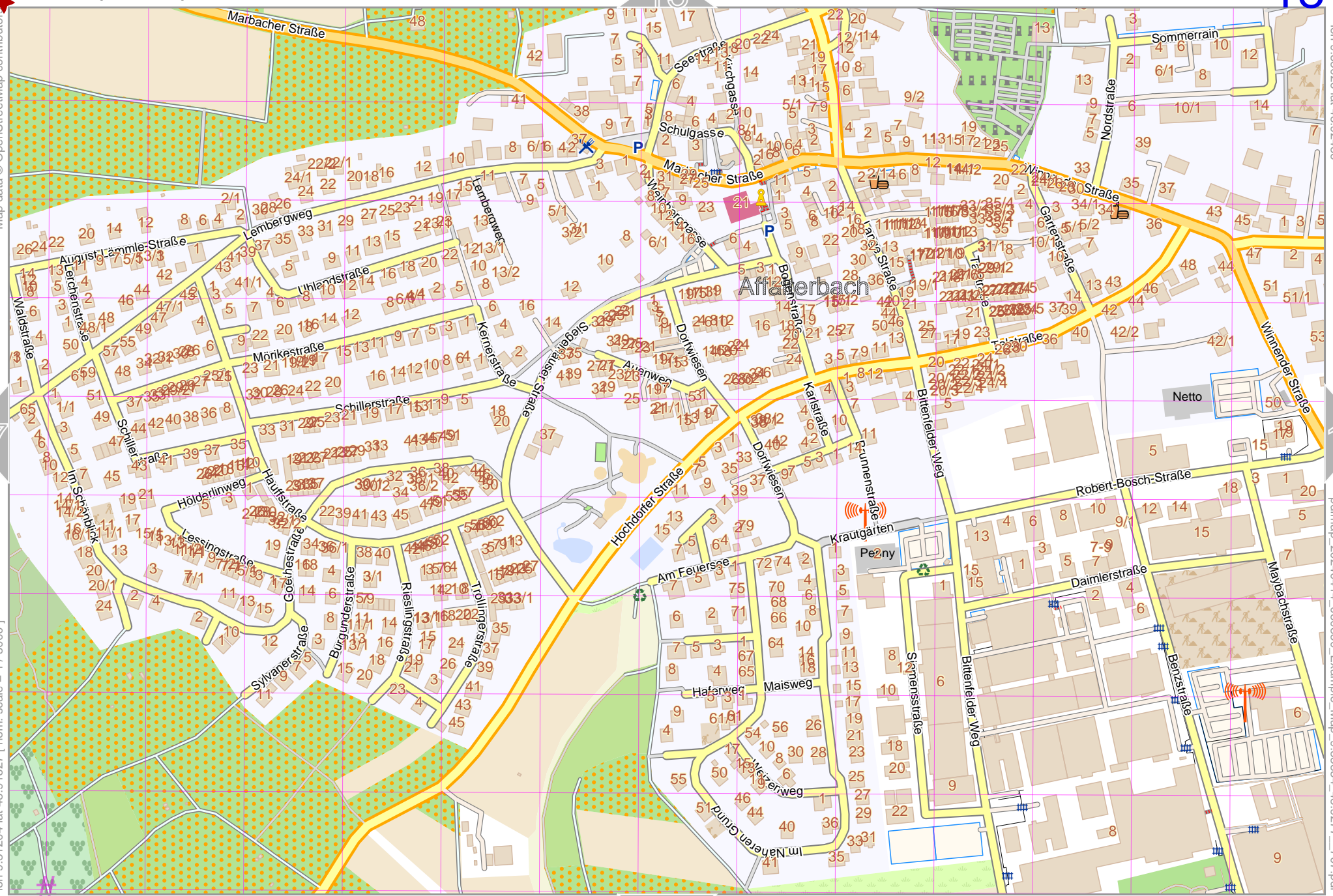


Map data © OpenStreetMap contributors

lon 9.31204 lat 48.91627 [nom. scale = 1 / 5000]

lon 9.33026 lat 48.92436

pdfmap_20240414_080850_Example_Map_9.33834_48.9277_707.pdf



UTM: 32 U easting 522.90 km northing 5418.20 km

UTM-Grid-width = 100m



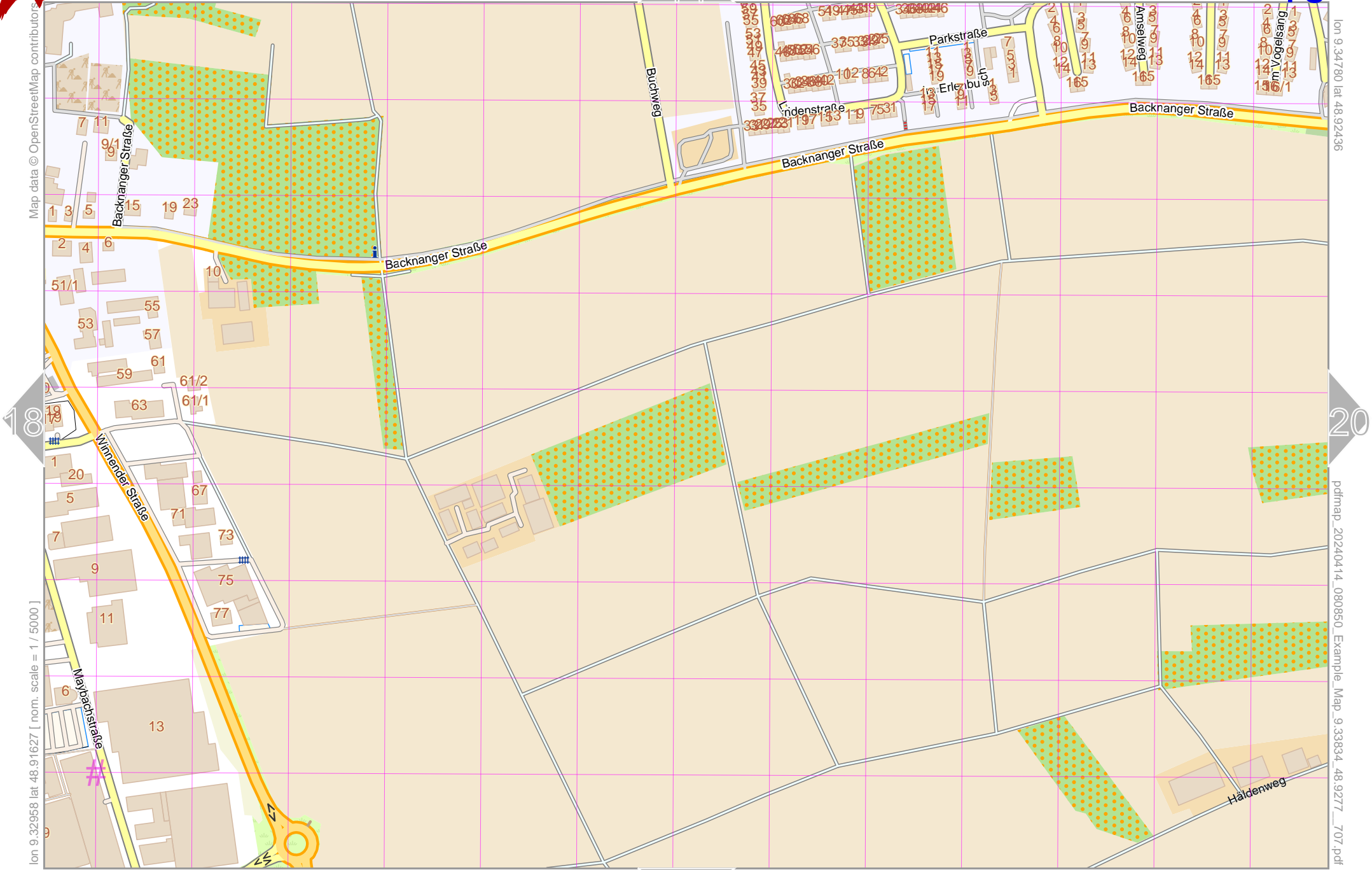
Example_Map

top

19

Map data © OpenStreetMap contributors

lon 9.34780 lat 48.92436



lon 9.32958 lat 48.91627 [norm. scale = 1 / 5000]

pdfmap_20240414_080850_Example_Map_9.33834_48.9277_707.pdf

UTM: 32 U easting 524.20 km northing 5418.30 km
UTM-Grid-width = 100m

24



Example_Map

20

top

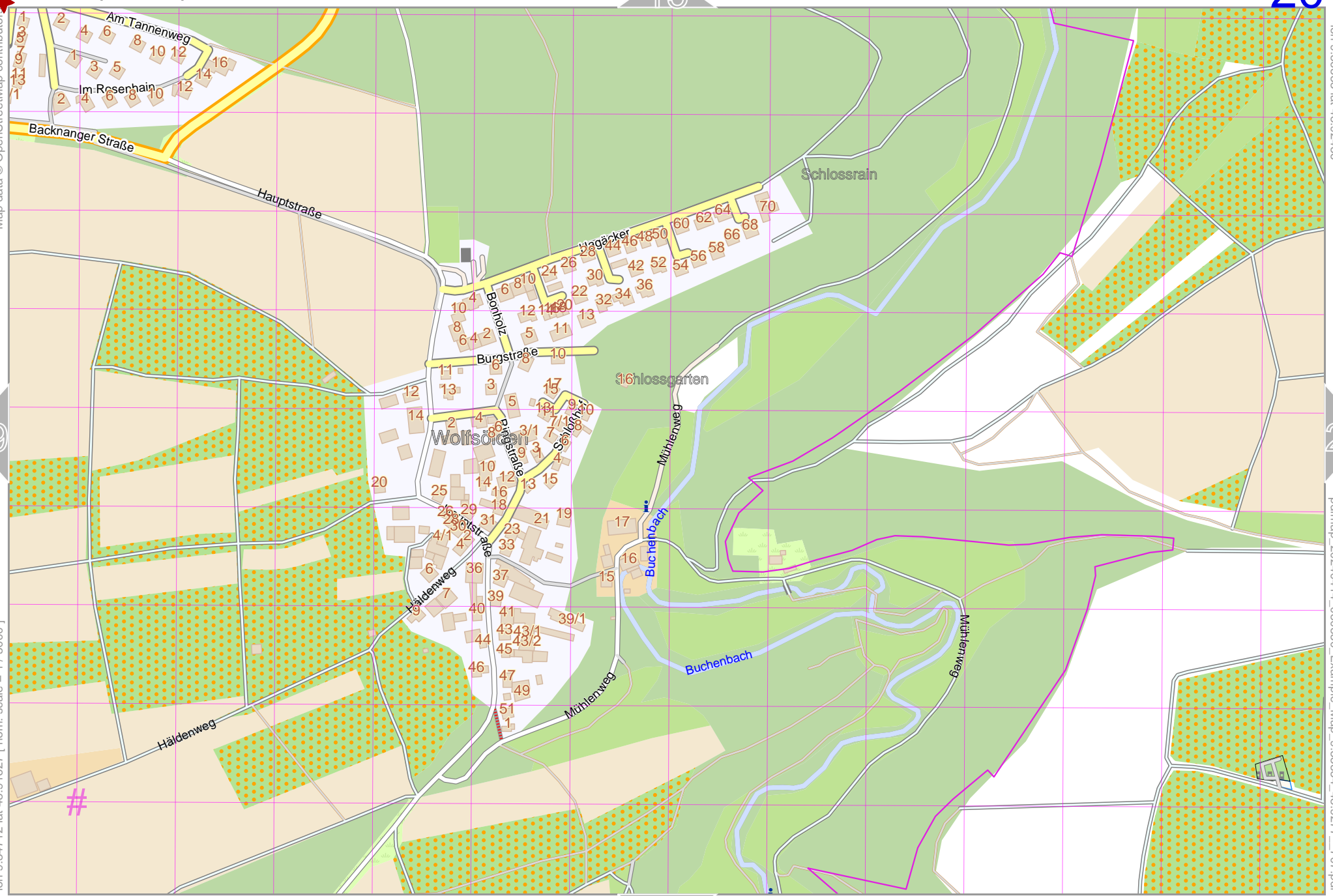
Map data © OpenStreetMap contributors

lon 9.34712 lat 48.91627 [nom. scale = 1 / 5000]

15

21

pdfmap_20240414_080850_Example_Map_9.33834_48.9277_707.pdf



25

UTM: 32 U easting 525.50 km northing 5418.30 km
UTM-Grid-width = 100m

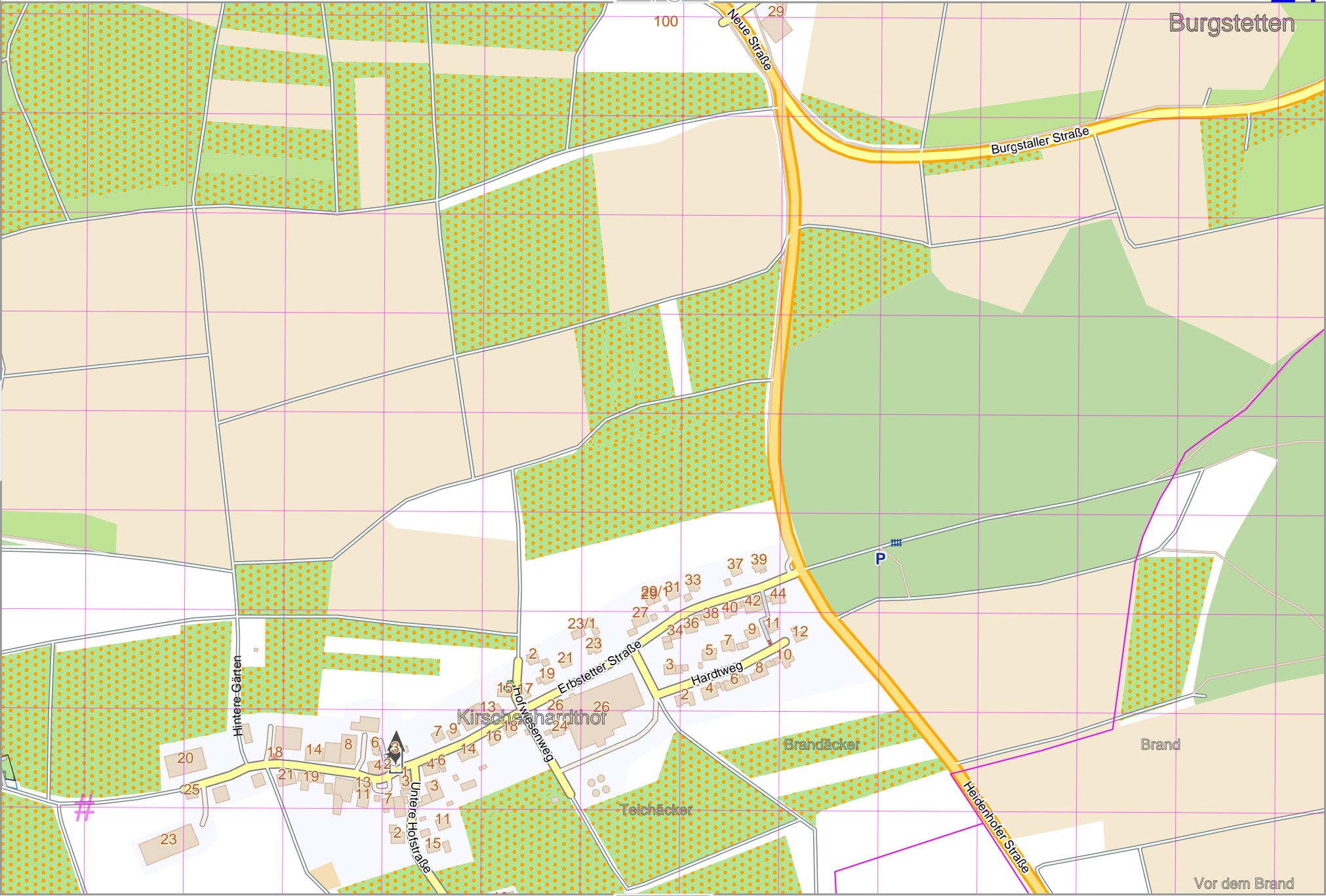


Map data © OpenStreetMap contributors

lon 9.38287 lat 48.92436

lon 9.36465 lat 48.91627 [nom. scale = 1 / 5000]

pdfmap_20240414_080850_Example_Map_9.33834_48.9277_707.pdf



UTM: 32 U easting 526.80 km northing 5418.30 km
UTM-Grid-width = 100m



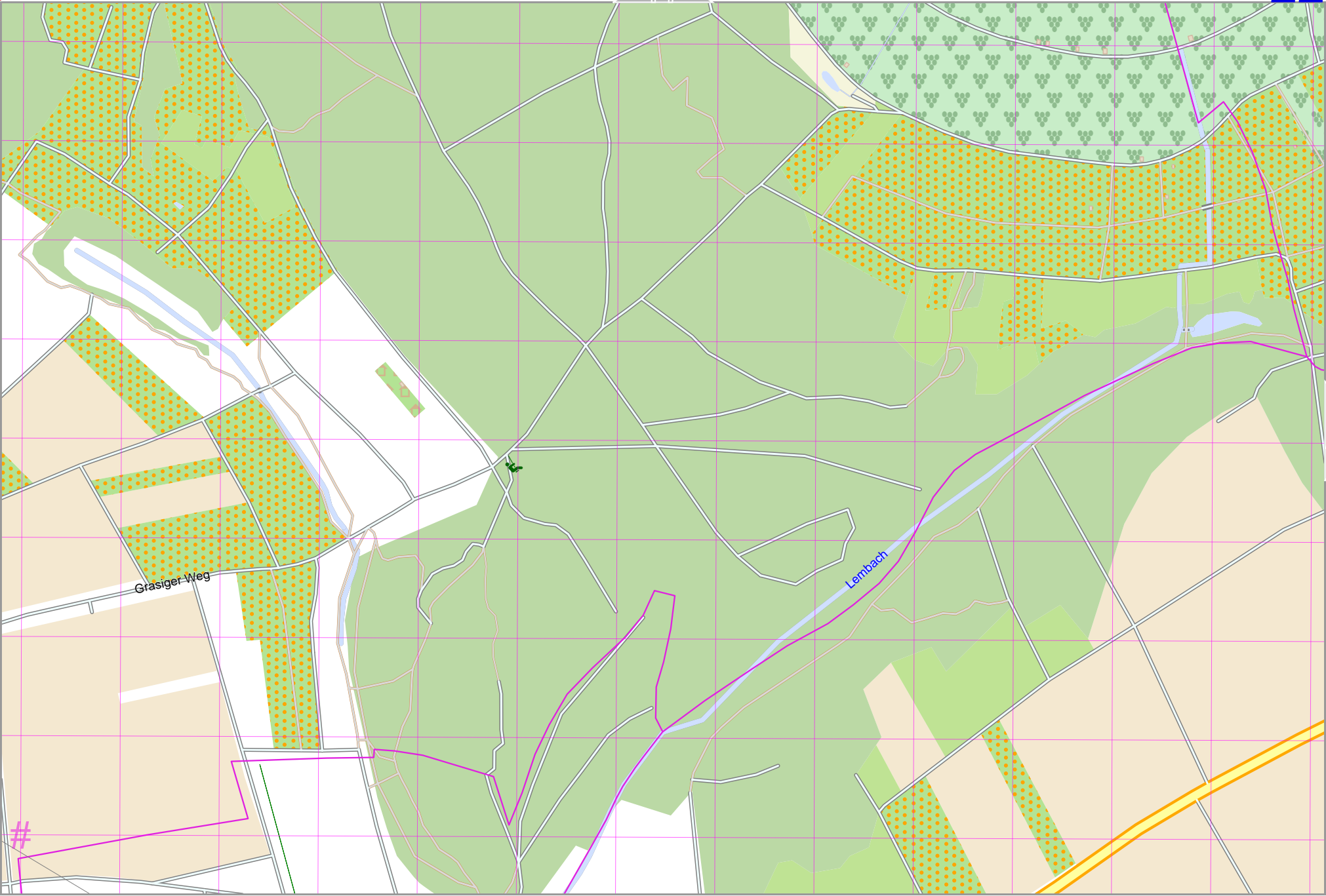
Map data © OpenStreetMap contributors

lon 9.29451 lat 48.90862 [nom. scale = 1 / 5000]

lon 9.31273 lat 48.91672

pdfmap_20240414_080850_Example_Map_9.33834_48.9277_707.pdf

UTM: 32 U easting 521.60 km northing 5417.40 km
UTM-Grid-width = 100m





Example_Map

top

23

18

Map data © OpenStreetMap contributors

lon 9.33026 lat 48.91672

22

24

lon 9.31204 lat 48.90862 [nom. scale = 1 / 5000]

pdfmap_20240414_080850_Example_Map_9.33834_48.9277_707.pdf

#

25

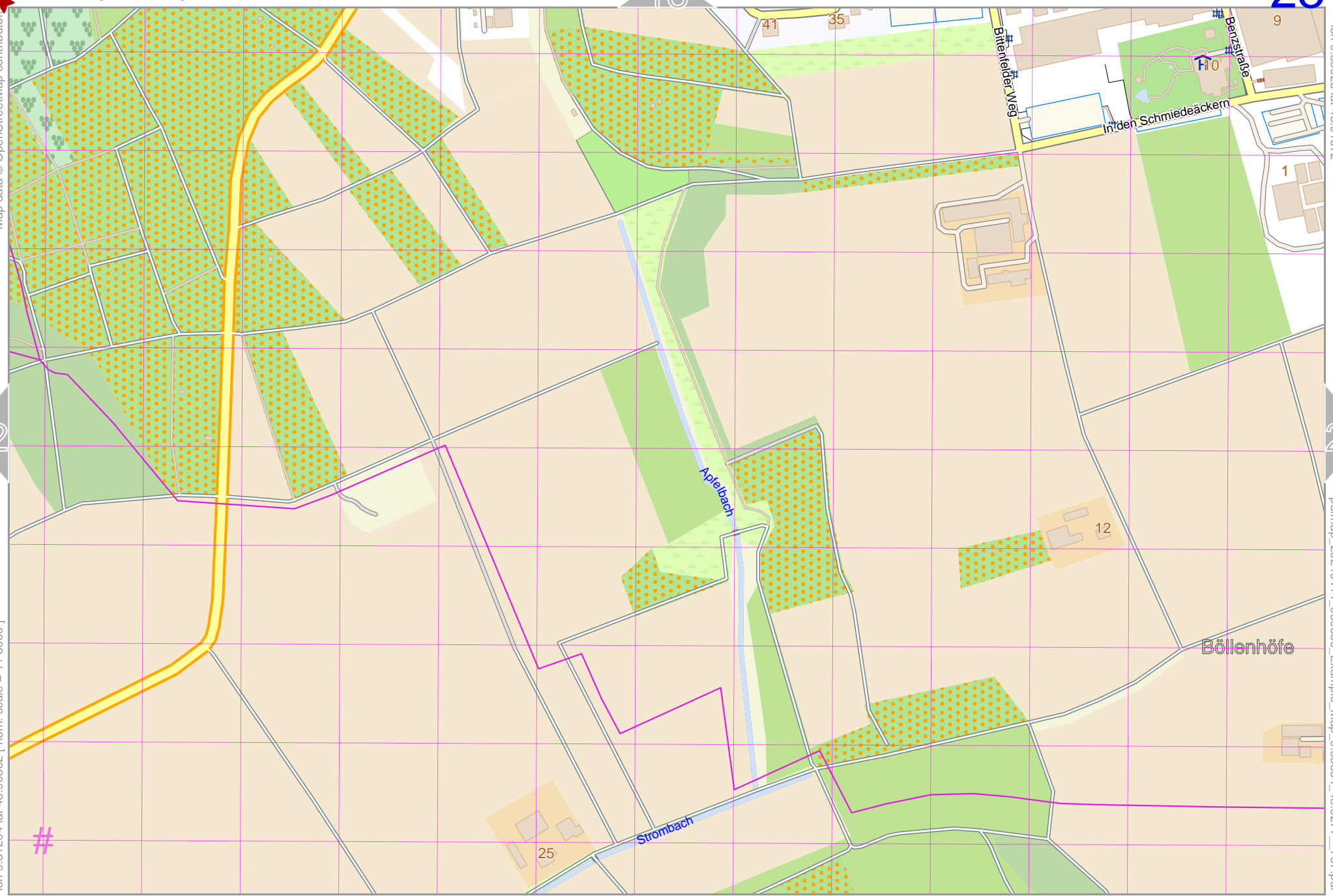
12

9

1

41

35



UTM: 32 U easting 522.90 km northing 5417.40 km
UTM-Grid-width = 100m



Example_Map

24

top

Map data © OpenStreetMap contributors

19

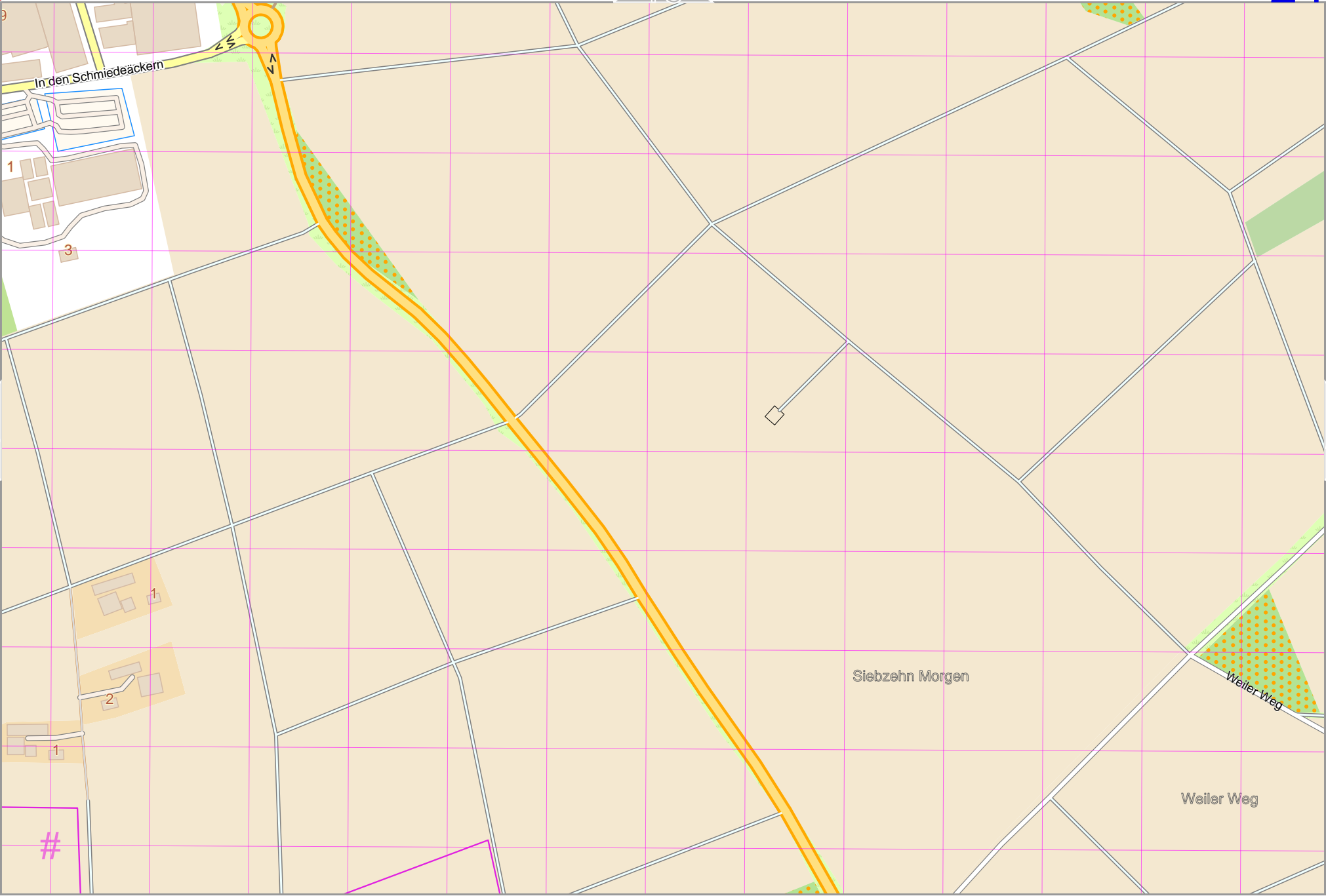
lon 9.34780 lat 48.91672

23

25

pdfmap_20240414_080850_Example_Map_9.33834_48.9277_707.pdf

lon 9.32958 lat 48.90862 [nom. scale = 1 / 5000]



UTM: 32 U easting 524.20 km northing 5417.40 km
UTM-Grid-width = 100m



Map data © OpenStreetMap contributors

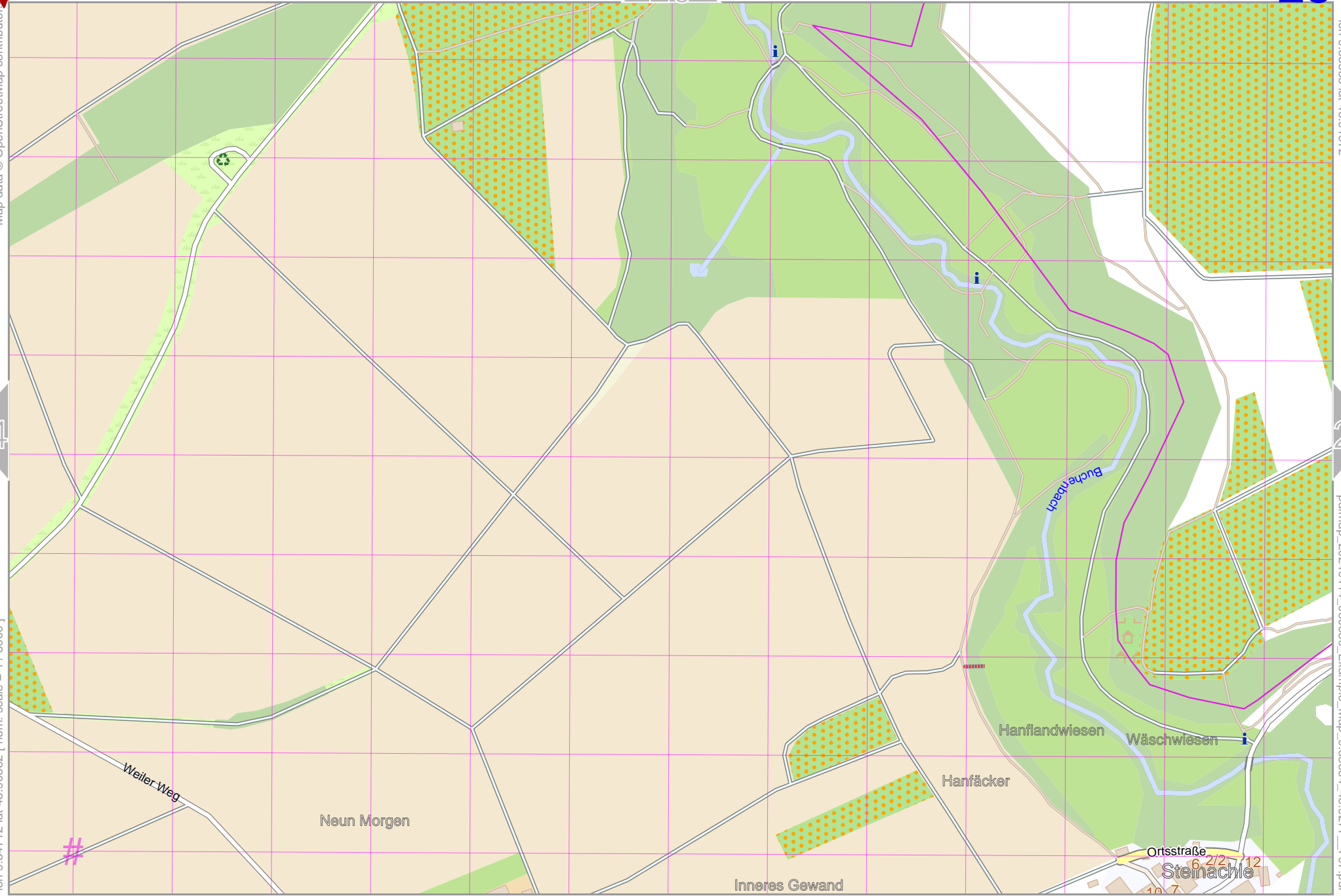
lon 9.36533 lat 48.91672

24

26

lon 9.34712 lat 48.90862 [nom. scale = 1 / 5000]

pdfmap_20240414_080850_Example_Map_9.33834_48.9277_707.pdf



UTM: 32 U easting 525.50 km northing 5417.40 km
UTM-Grid-width = 100m

