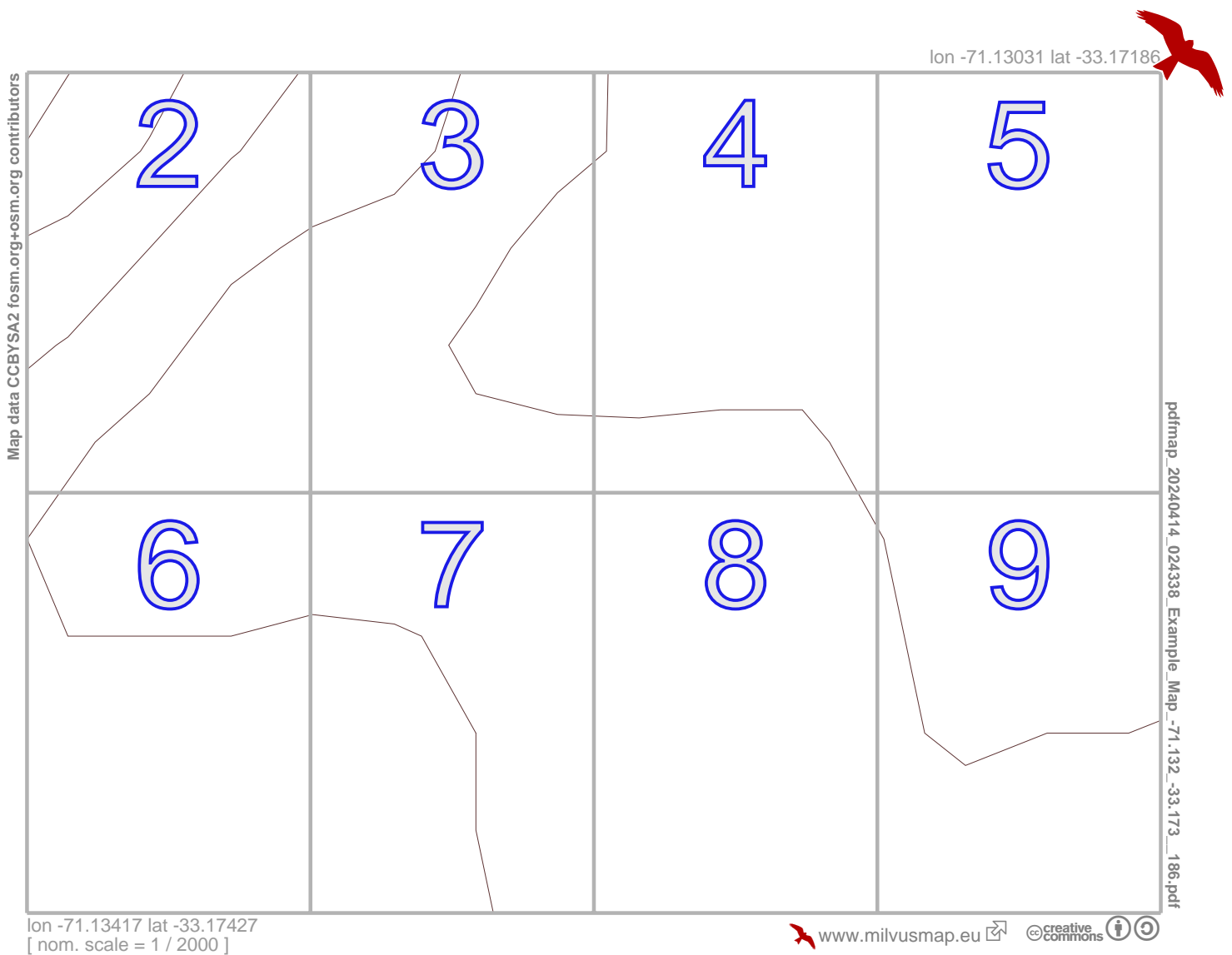
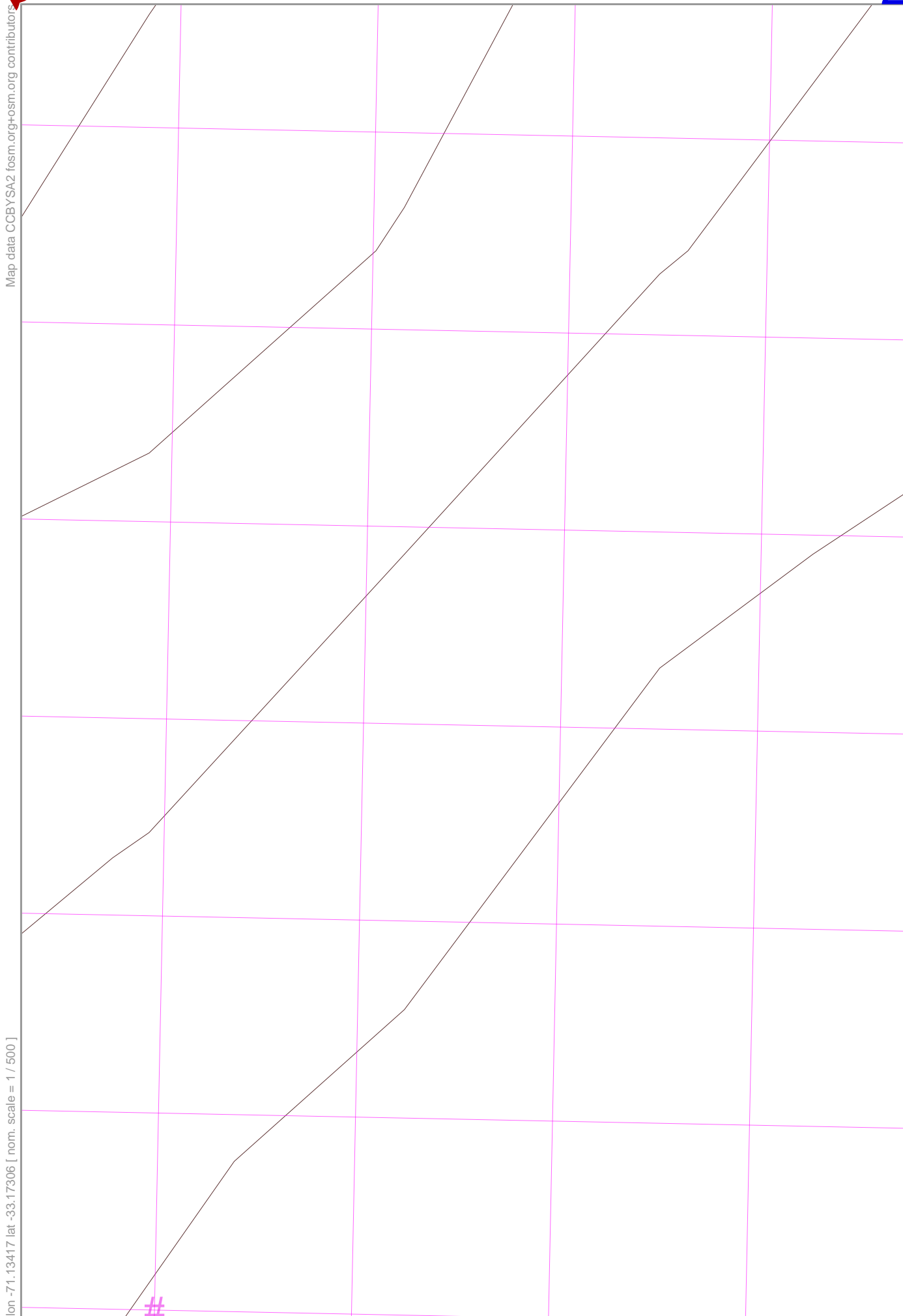


# Example\_Map





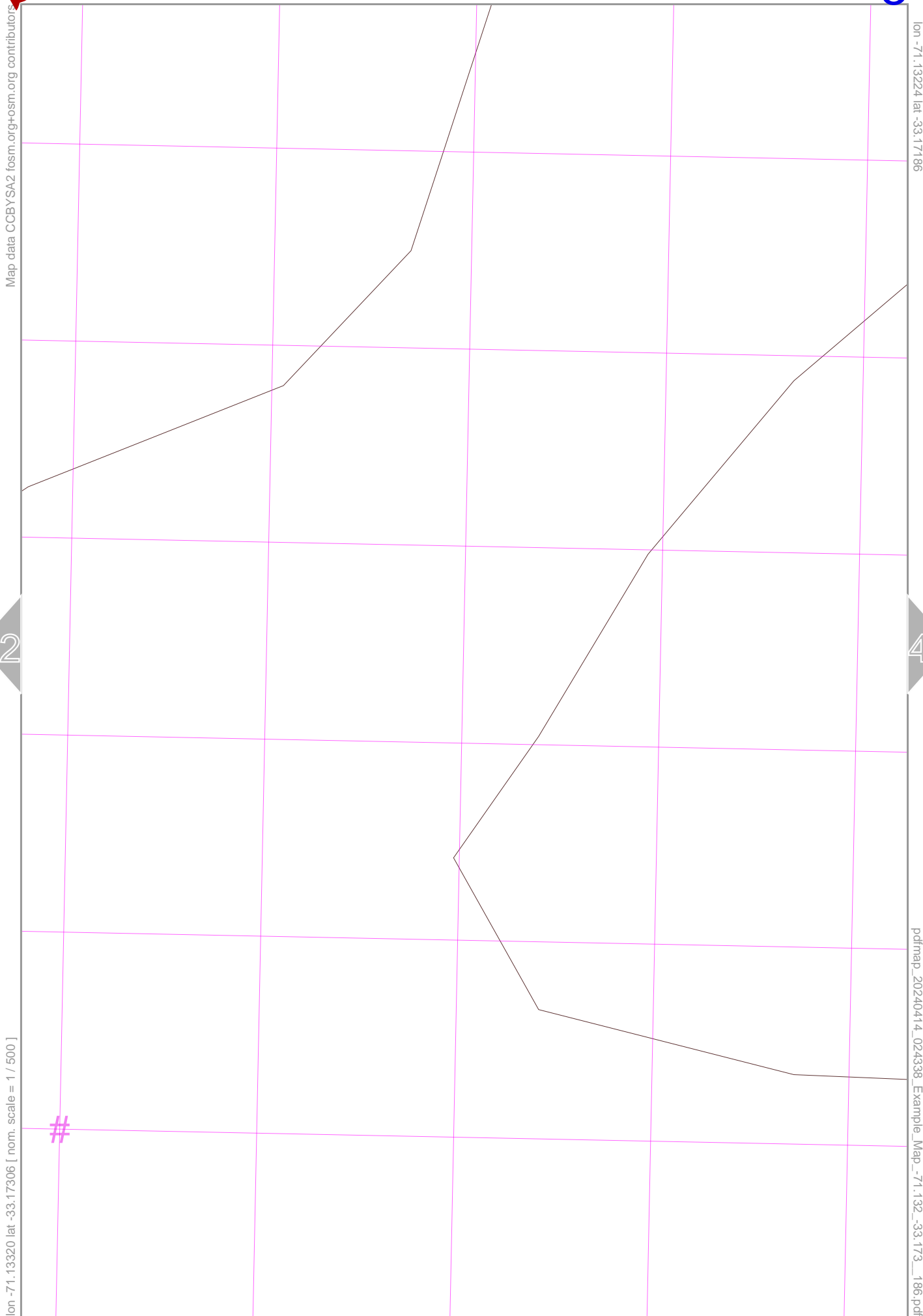
# UTM: 19 H easting 301.02 km northing 6327.50 km  
 UTM-Grid-width = 20m  
 Contour interval = 15m



# Example\_Map

3

top

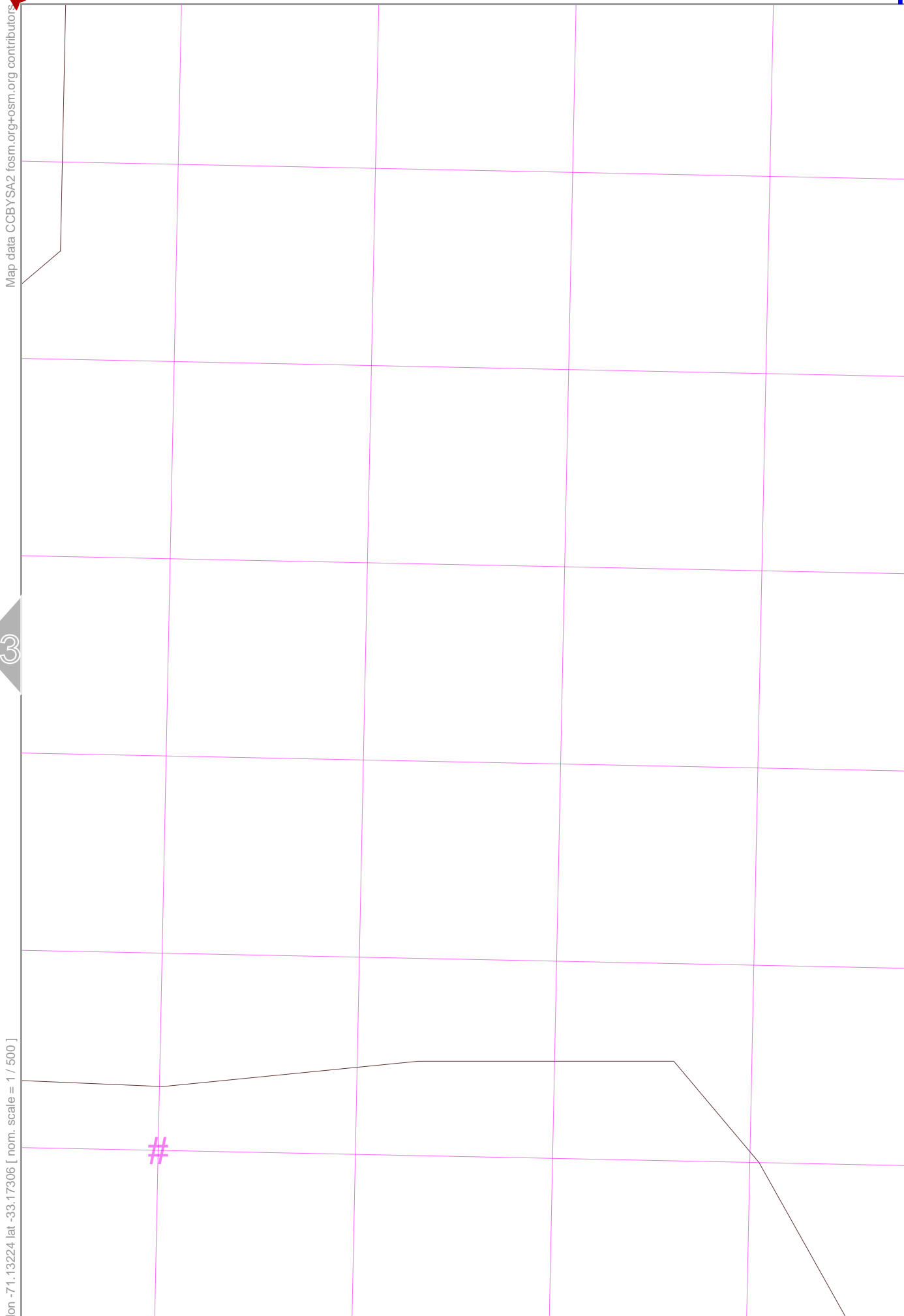


2

4

7

# UTM: 19 H easting 301.10 km northing 6327.52 km  
 UTM-Grid-width = 20m  
 Contour interval = 15m



lon -71.13224 lat -33.17306 [ norm. scale = 1 / 500 ]

lon -71.13127 lat -33.17186

pdfmap\_20240414\_024338\_Example\_Map\_-71.132\_-33.173\_-186.pdf

# UTM: 19 H easting 301.20 km northing 6327.52 km  
UTM-Grid-width = 20m  
Contour interval = 15m





Map data © OpenStreetMap contributors

lon -71.13031 lat -33.17186



lon -71.13127 lat -33.17306 [ norm. scale = 1 / 500 ]

pdfmap\_20220414\_024338\_Example\_Map\_-71.132\_-33.173\_-186.pdf

#

# UTM: 19 H easting 301.28 km northing 6327.52 km  
UTM-Grid-width = 20m  
Contour interval = 15m





Map data © CC BY-SA 2.0 fofsm.org+osm.org contributors

lon -71.13320 lat -33.17306

[ lon -71.13417 lat -33.17427 | nom. scale = 1 / 500 ]

pdfmap\_20240414\_024338\_Example\_Map\_-71.132\_-33.173\_-186.pdf

#

# UTM: 19 H easting 301.02 km northing 6327.38 km  
UTM-Grid-width = 20m  
Contour interval = 15m



Map data CC BY SA 2 f osm.org + osm.org contributors

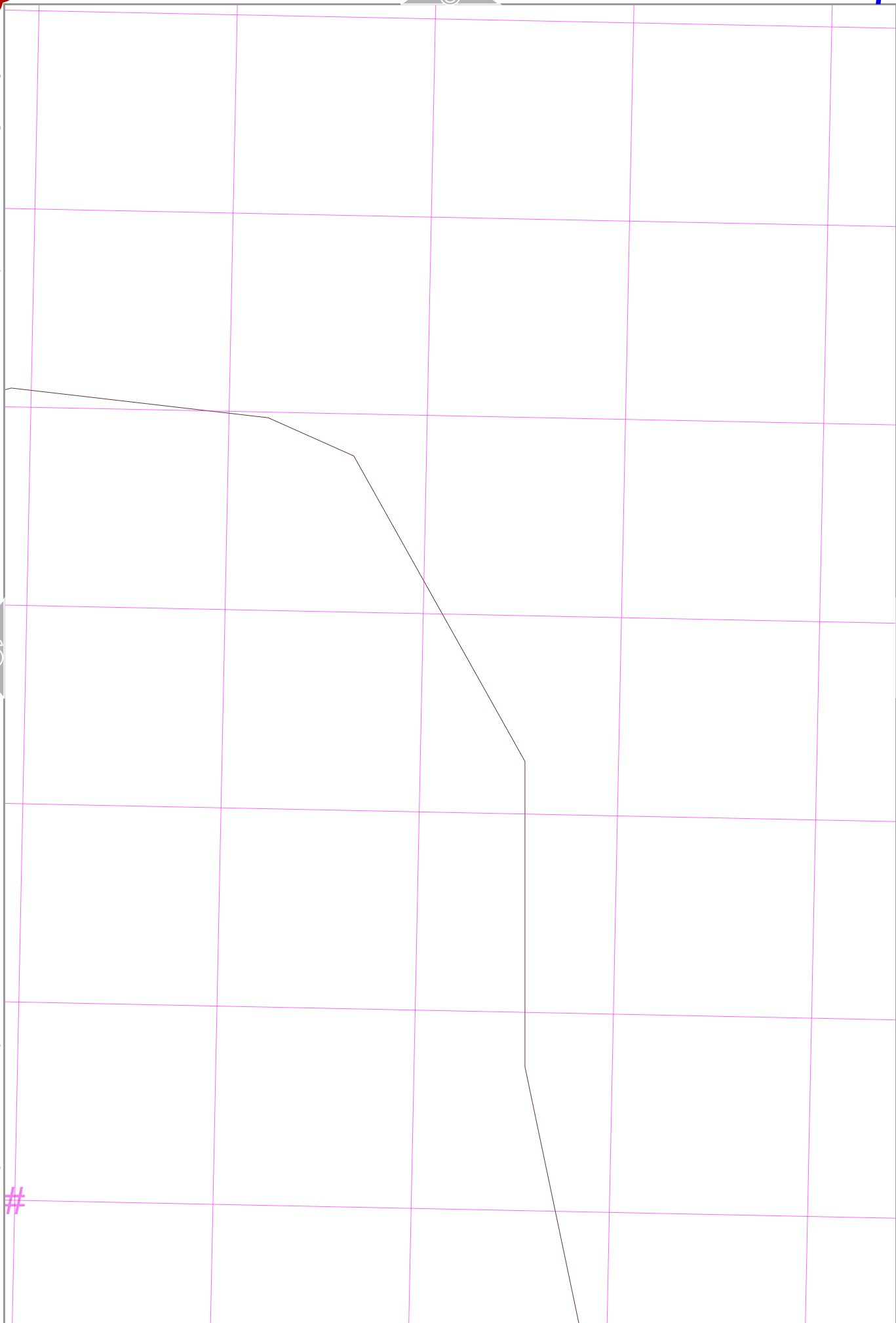
lon -71.13224 lat -33.17306



lon -71.13320 lat -33.17427 [ nom. scale = 1 / 500 ]

pdfmap\_20240414\_024338\_Example\_Map\_-71.132\_-33.173\_-186.pdf

# UTM: 19 H easting 301.10 km northing 6327.38 km  
UTM-Grid-width = 20m  
Contour interval = 15m





# Example\_Map

4

8

top

Map data © OpenStreetMap contributors

lon -71.13127 lat -33.17306

lon -71.13224 lat -33.17427 [ nom. scale = 1 / 500 ]

pdfmap\_20240414\_024338\_Example\_Map\_-71.132\_-33.173\_-186.pdf

#

# UTM: 19 H easting 301.20 km northing 6327.38 km  
UTM-Grid-width = 20m  
Contour interval = 15m





Map data © OpenStreetMap contributors

lon: -71.13031 lat: -33.17306

lon: -71.13127 lat: -33.17427 [ norm. scale = 1 / 500 ]

pdfmap\_20240414\_024338\_Example\_Map\_-71.132\_-33.173\_-186.pdf

# UTM: 19 H easting 301.28 km northing 6327.38 km  
UTM-Grid-width = 20m  
Contour interval = 15m

