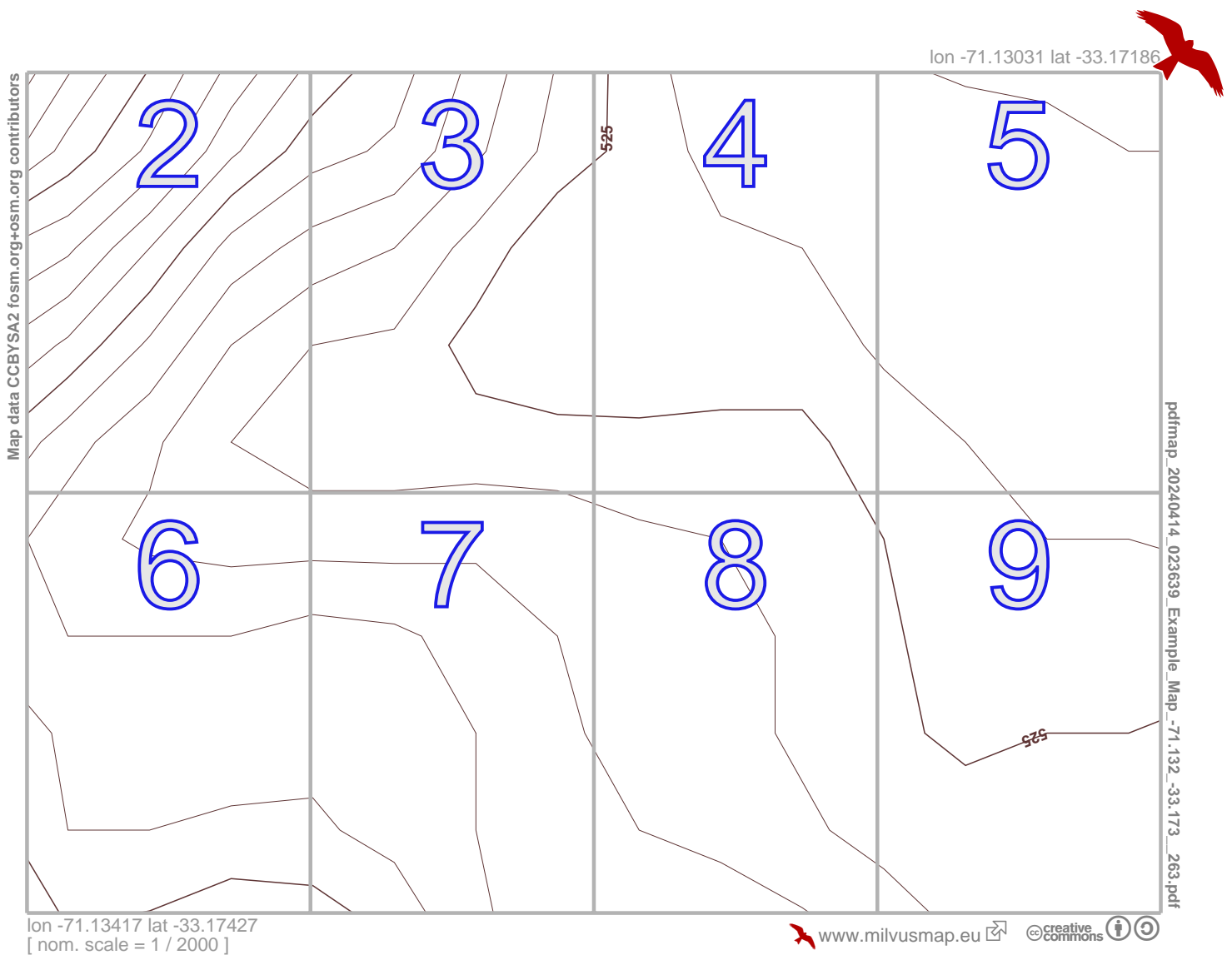

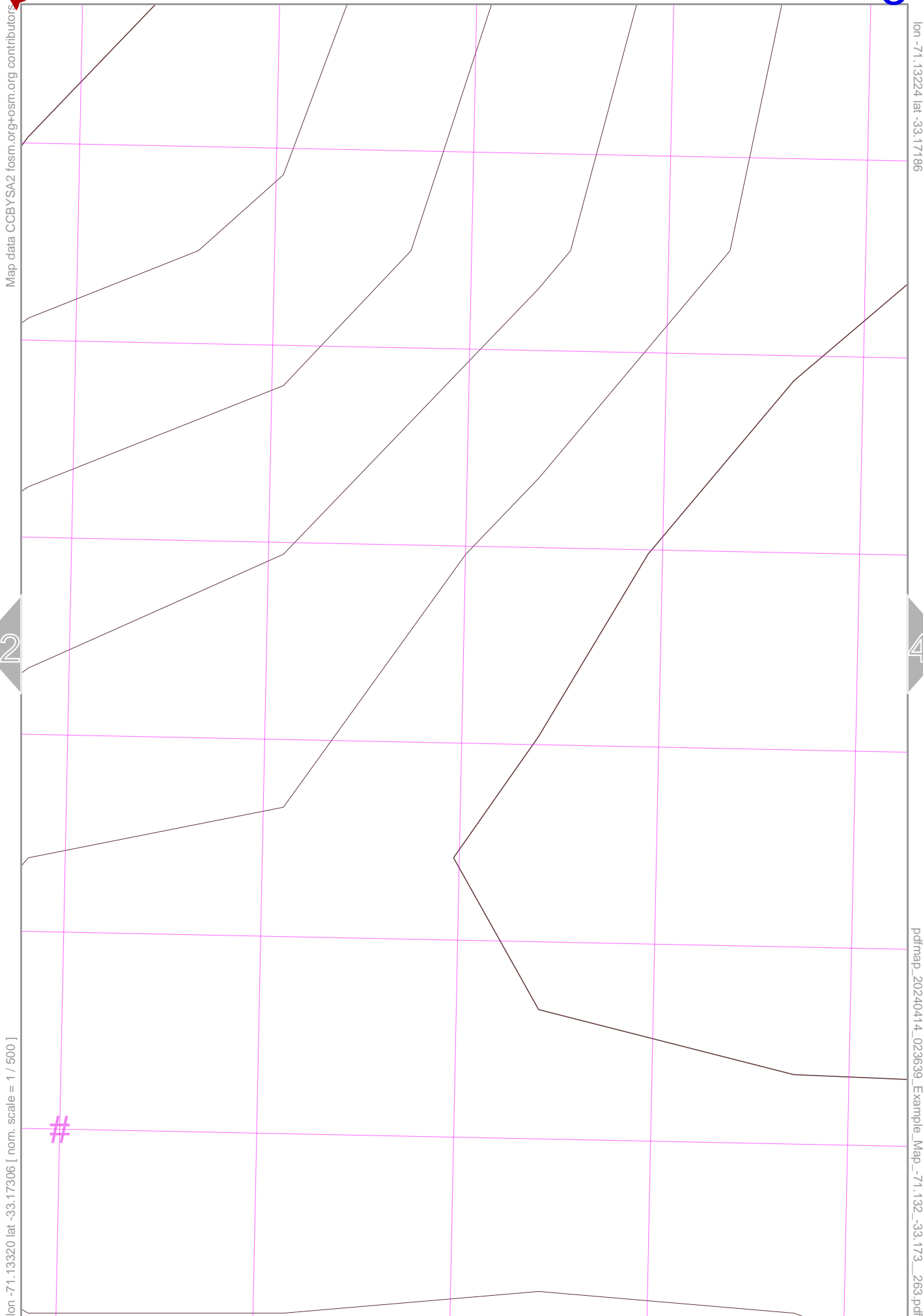


# Example\_Map





# UTM: 19 H easting 301.02 km northing 6327.50 km  
 UTM-Grid-width = 20m  
 Contour interval = 5m



2

4

7



# UTM: 19 H easting 301.20 km northing 6327.52 km  
 UTM-Grid-width = 20m  
 Contour interval = 5m



Map data © OpenStreetMap contributors

lon -71.13031 lat -33.17186



lon -71.13127 lat -33.17306 [ norm. scale = 1 / 500 ]

pdfmap\_20240414\_023639\_Example\_Map\_-71.132\_-33.173\_-263.pdf

#

# UTM: 19 H easting 301.28 km northing 6327.52 km  
UTM-Grid-width = 20m  
Contour interval = 5m





Map data CC BY-SA 2.0 fofm.org+osm.org contributors

lon -71.13320 lat -33.17306

[ lon -71.13417 lat -33.17427 ] nom. scale = 1 / 500

pdfmap\_20240414\_023639\_Example\_Map\_-71.132\_-33.173\_-263.pdf

# UTM: 19 H easting 301.02 km northing 6327.38 km  
UTM-Grid-width = 20m  
Contour interval = 5m




# Example\_Map

3

7

top



# UTM: 19 H easting 301.10 km northing 6327.38 km  
 UTM-Grid-width = 20m  
 Contour interval = 5m



# Example\_Map

4

8

top

Map data © OpenStreetMap contributors

lon: -71.13127 lat: -33.17306

7



[lon: -71.13224 lat: -33.17427 | norm. scale = 1 / 500

pdfmap\_20240414\_023639\_Example\_Map\_-71.132\_-33.173\_-263.pdf

#

# UTM: 19 H easting 301.20 km northing 6327.38 km  
UTM-Grid-width = 20m  
Contour interval = 5m



