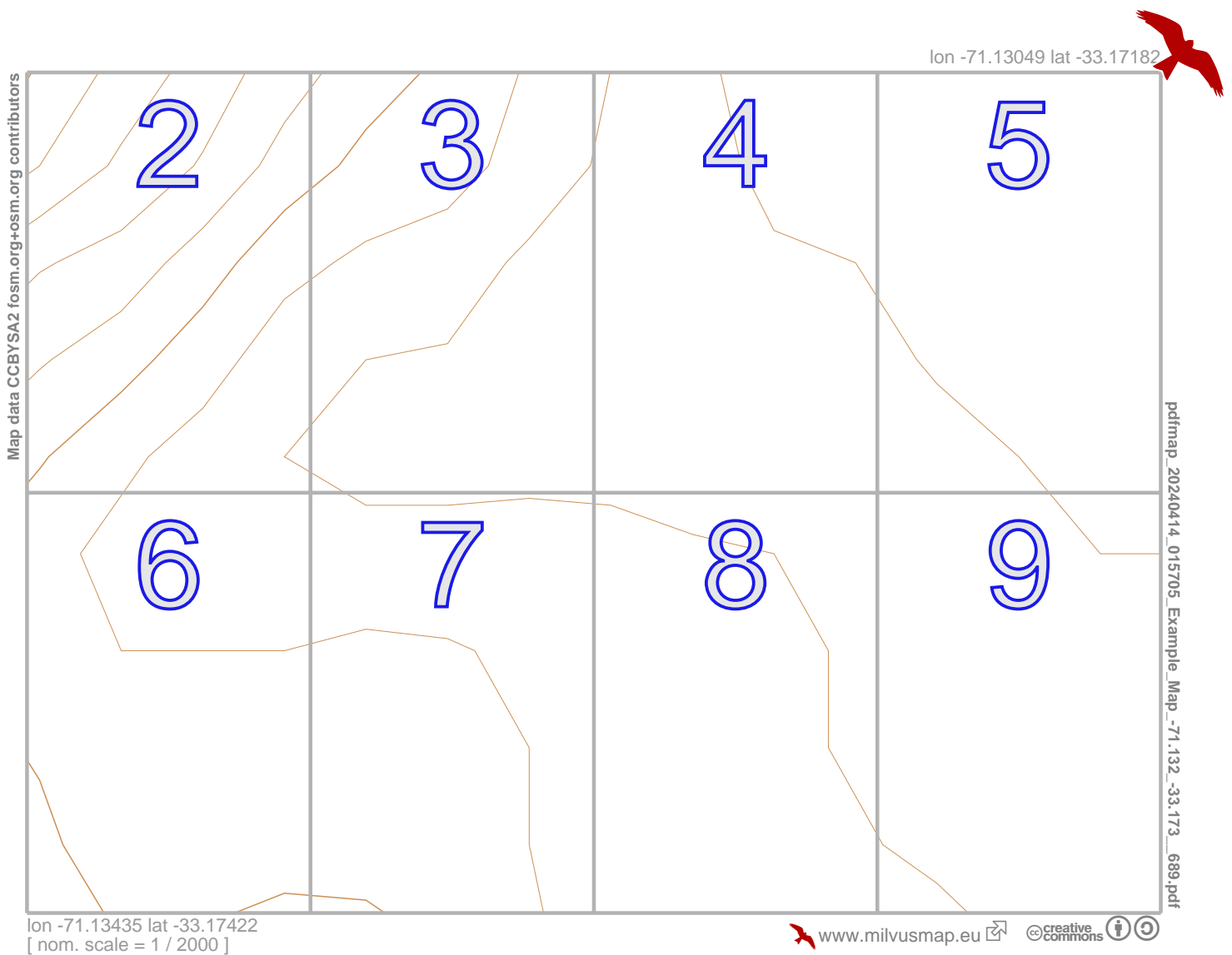
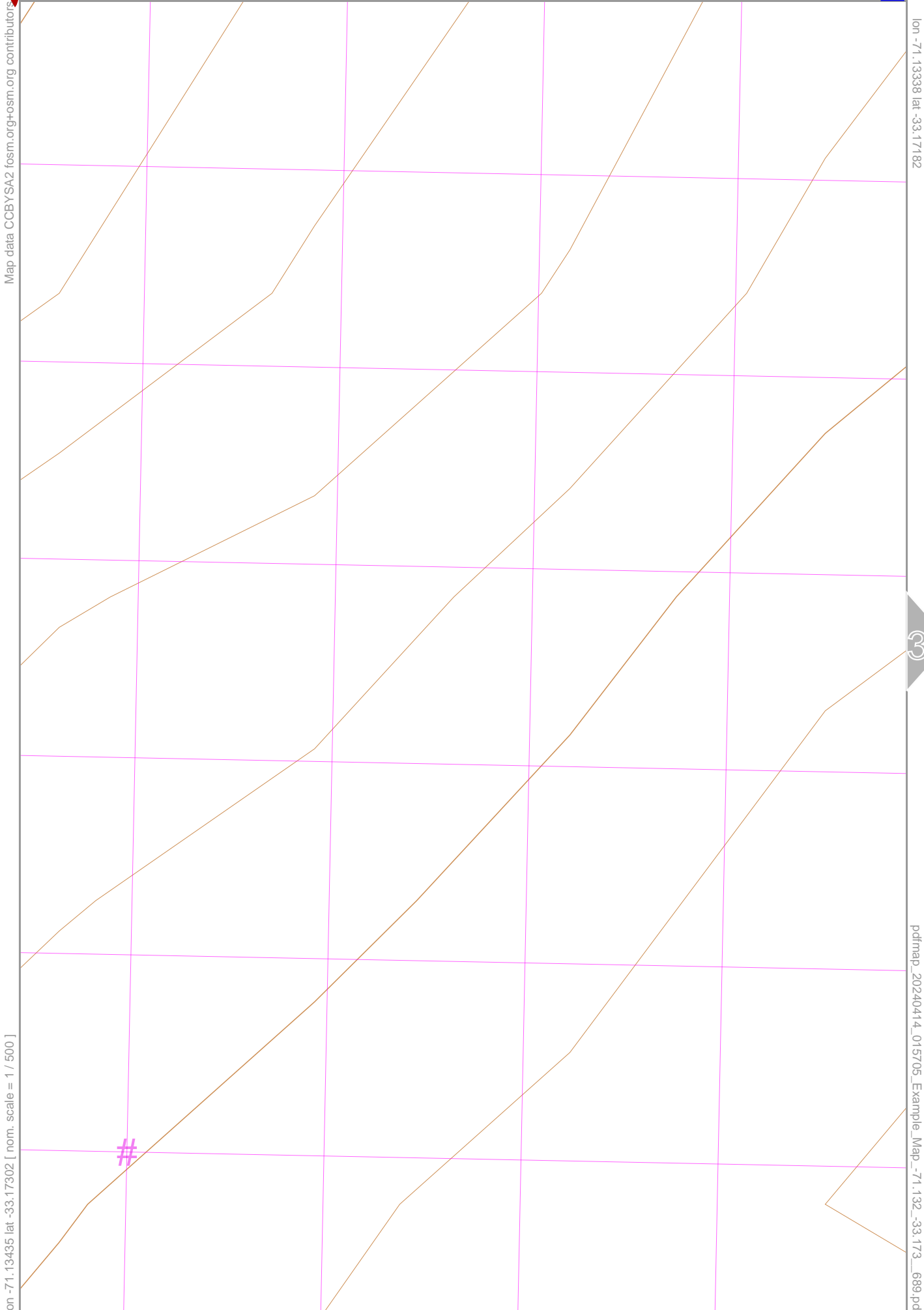
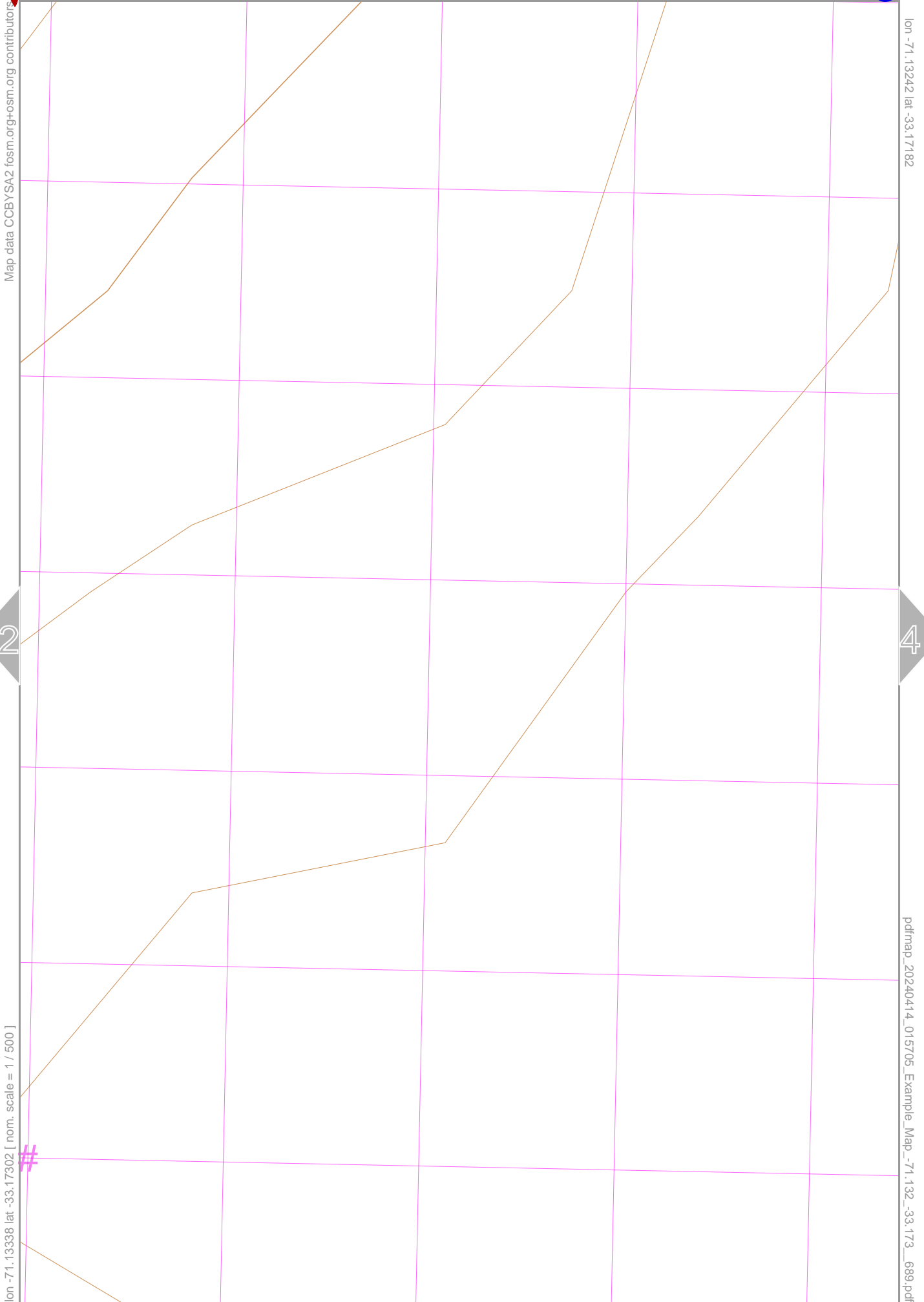


Example_Map

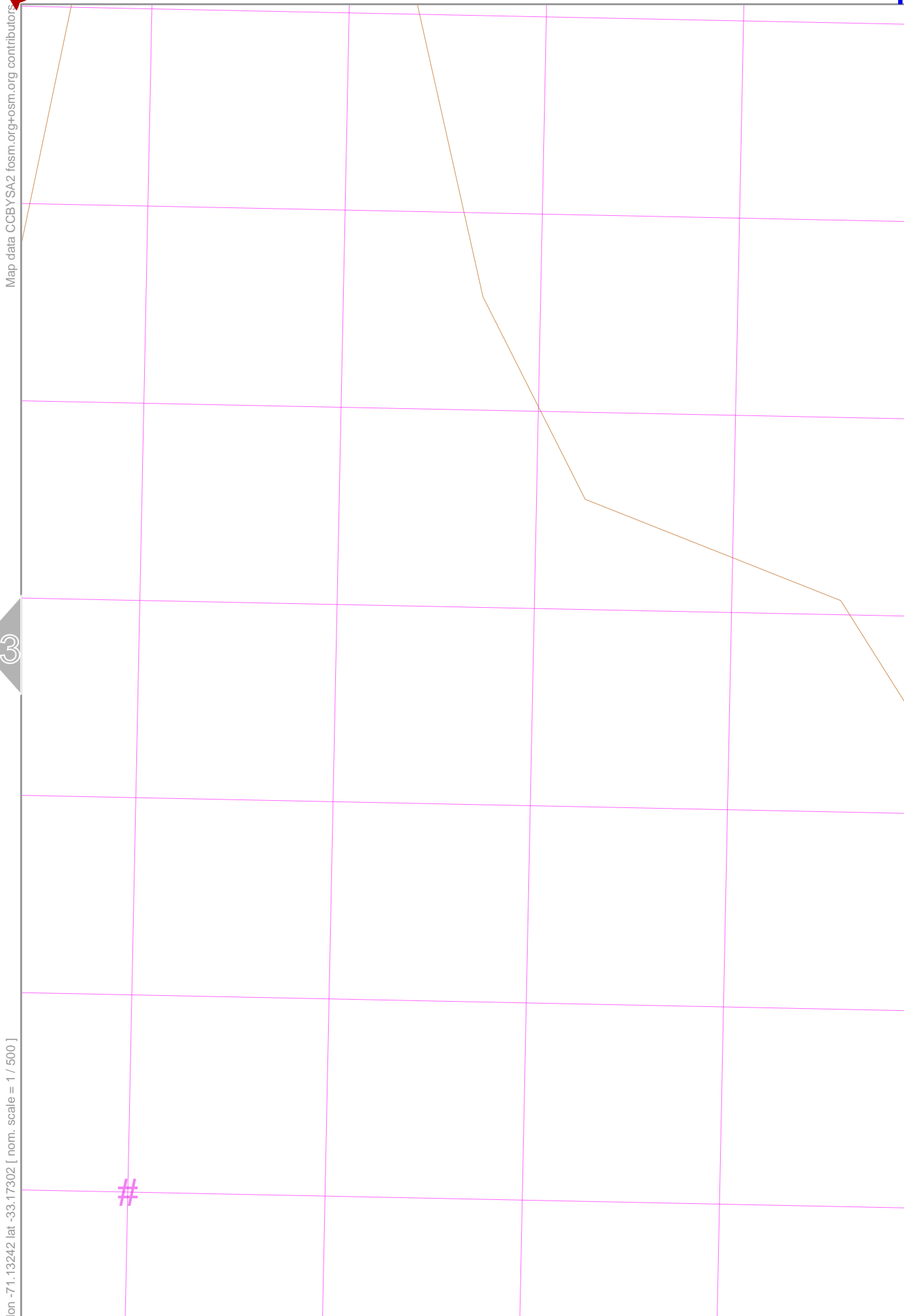





UTM: 19 H easting 301.00 km northing 6327.52 km
 UTM-Grid-width = 20m
 Contour interval = 10m



UTM: 19 H easting 301.08 km northing 6327.52 km
 UTM-Grid-width = 20m
 Contour interval = 10m



UTM: 19 H easting 301.18 km northing 6327.52 km
 UTM-Grid-width = 20m
 Contour interval = 10m



UTM: 19 H easting 301.26 km northing 6327.52 km
 UTM-Grid-width = 20m
 Contour interval = 10m





Example_Map

2

6

top

Map data © OpenStreetMap contributors

lon -71.13338 lat -33.17302

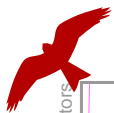
lon -71.13435 lat -33.17422 [norm. scale = 1 / 500]

pdfmap_20240414_015705_Example_Map_-71.132_-33.173_689.pdf

#

7

UTM: 19 H easting 301.00 km northing 6327.38 km
UTM-Grid-width = 20m
Contour interval = 10m



Example_Map

3

7

top

Map data © OpenStreetMap contributors

lon -71.13242 lat -33.17302

lon -71.13338 lat -33.17422 [nom. scale = 1 / 500]

pdfmap_20240414_015705_Example_Map_-71.132_-33.173_-689.pdf

#

UTM: 19 H easting 301.10 km northing 6327.38 km

UTM-Grid-width = 20m
Contour interval = 10m



Example_Map

4

8

top

Map data © OpenStreetMap contributors

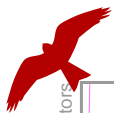
lon -71.13145 lat -33.17302

lon -71.13242 lat -33.17422 [norm. scale = 1 / 500]

pdfmap_20240414_015705_Example_Map_-71.132_-33.173_689.pdf

#

UTM: 19 H easting 301.18 km northing 6327.38 km
UTM-Grid-width = 20m
Contour interval = 10m



Map data © OpenStreetMap contributors

lon: -71.13049 lat: -33.17302



lon: -71.13145 lat: -33.17422 [norm. scale = 1 / 500]

pdfmap_20240414_015705_Example_Map_-71.132_-33.173_689.pdf

#

UTM: 19 H easting 301.28 km northing 6327.38 km

UTM-Grid-width = 20m
Contour interval = 10m