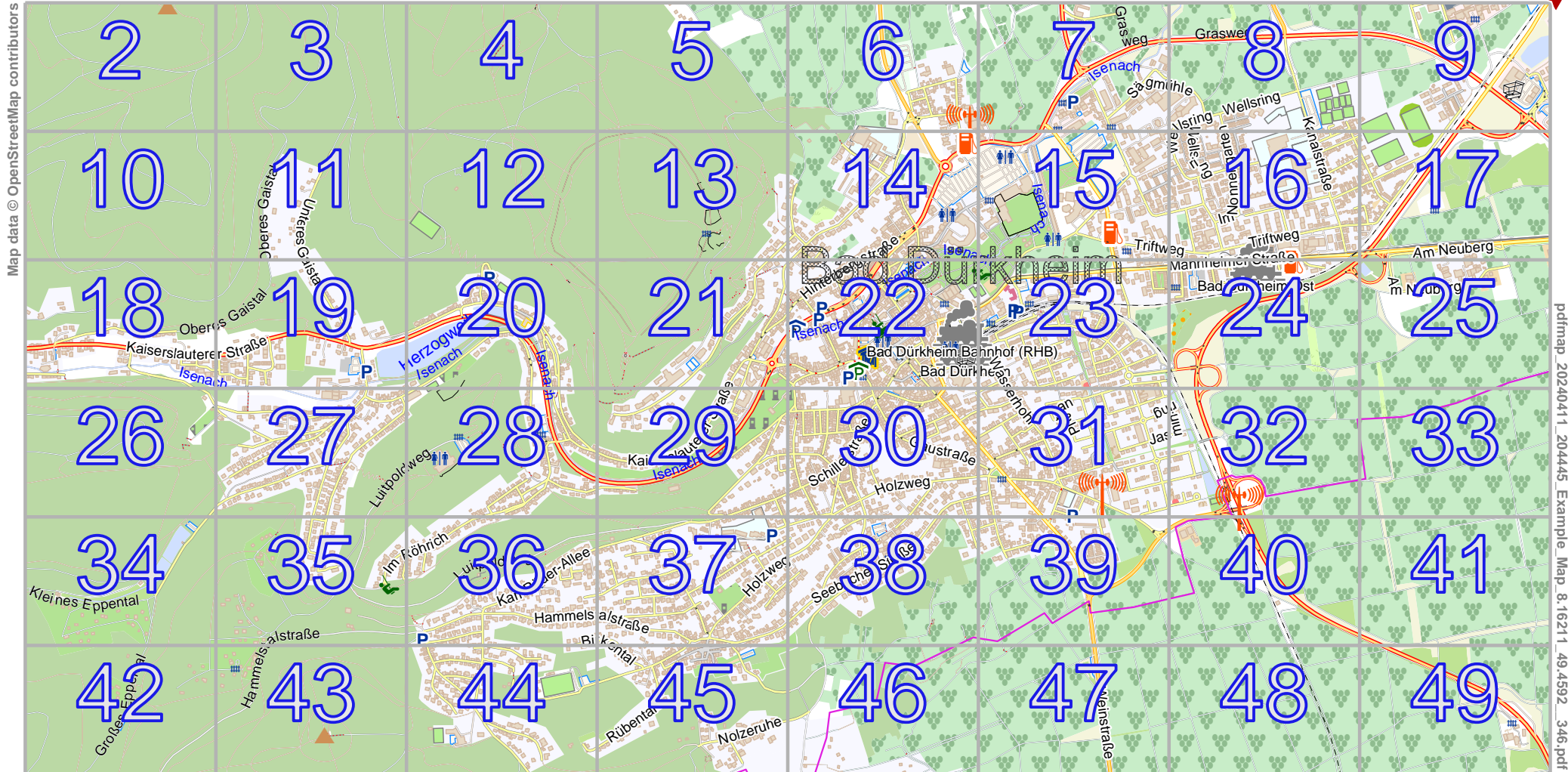


Example_Map

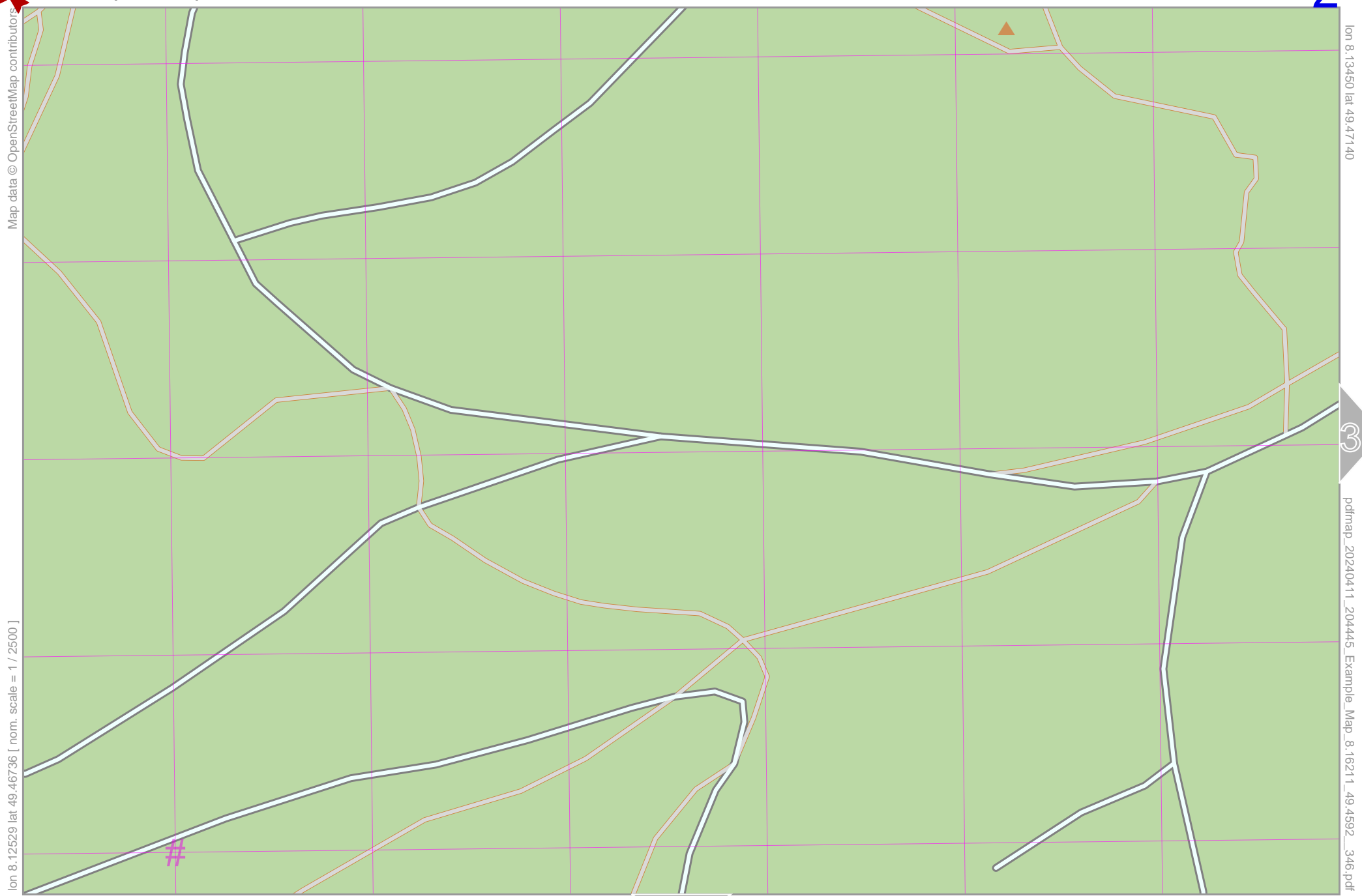
lon 8.19895 lat 49.47140



Map data © OpenStreetMap contributors

lon 8.12529 lat 49.44713
[nom. scale = 1 / 20000]

pdfmap 20240411 204445 Example_Map 8:16211 49:4592 346.pdf



Map data © OpenStreetMap contributors

lon 8.13450 lat 49.47140

lon 8.12529 lat 49.46736 [nom. scale = 1 / 2500]

3

pdfmap_20240411_204445_Example_Map_8.16211_49.4592_346.pdf

UTM: 32 U easting 436.70 km northing 5479.80 km
UTM-Grid-width = 100m

10



Example_Map

3

top

Map data © OpenStreetMap contributors

lon 8.14370 lat 49.47140

2

4

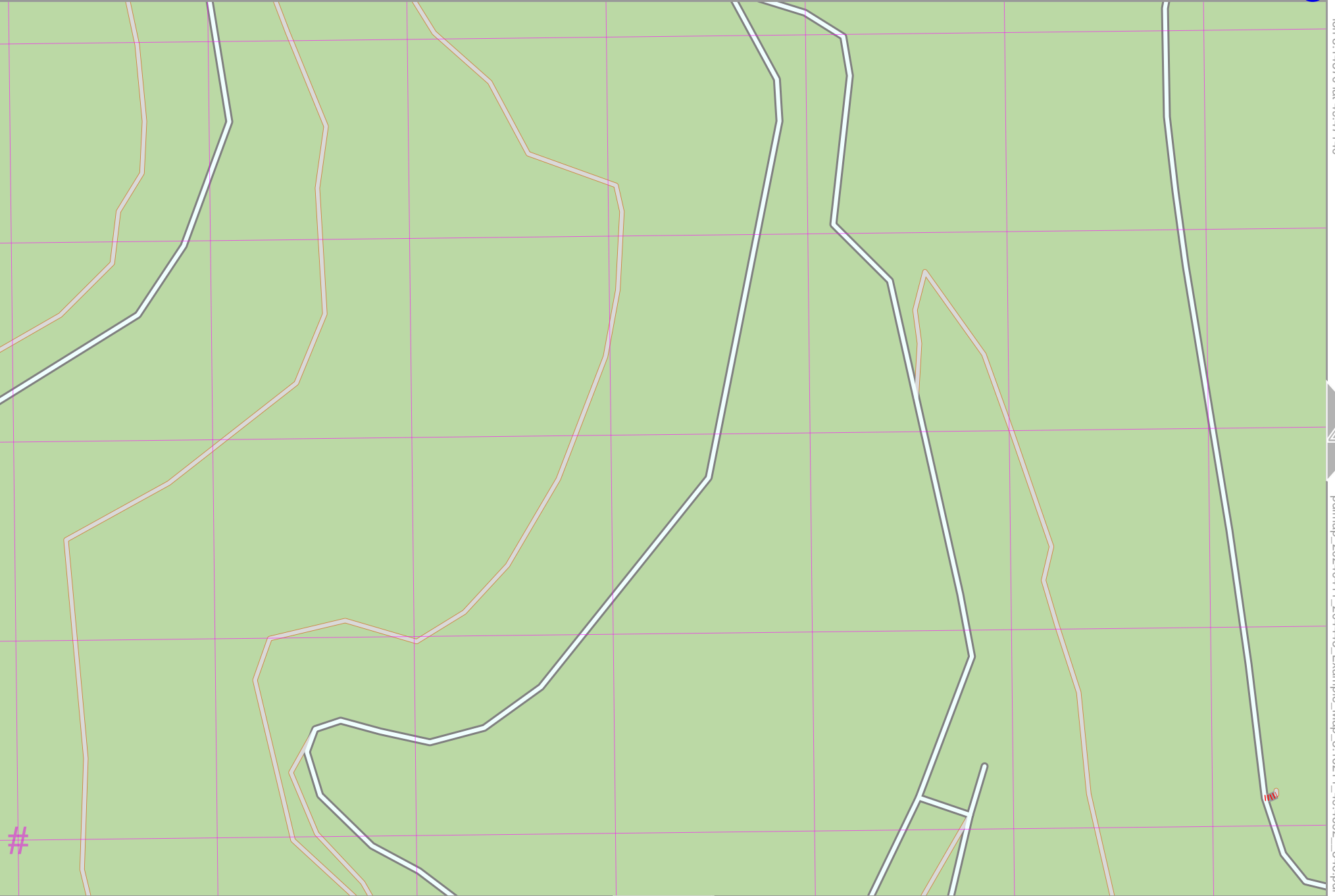
lon 8.13450 lat 49.46736 [nom. scale = 1 / 2500]

pdfmap_20240411_204445_Example_Map_8.16211_49.4592_346.pdf

#

UTM: 32 U easting 437.30 km northing 5479.80 km
UTM-Grid-width = 100m

11





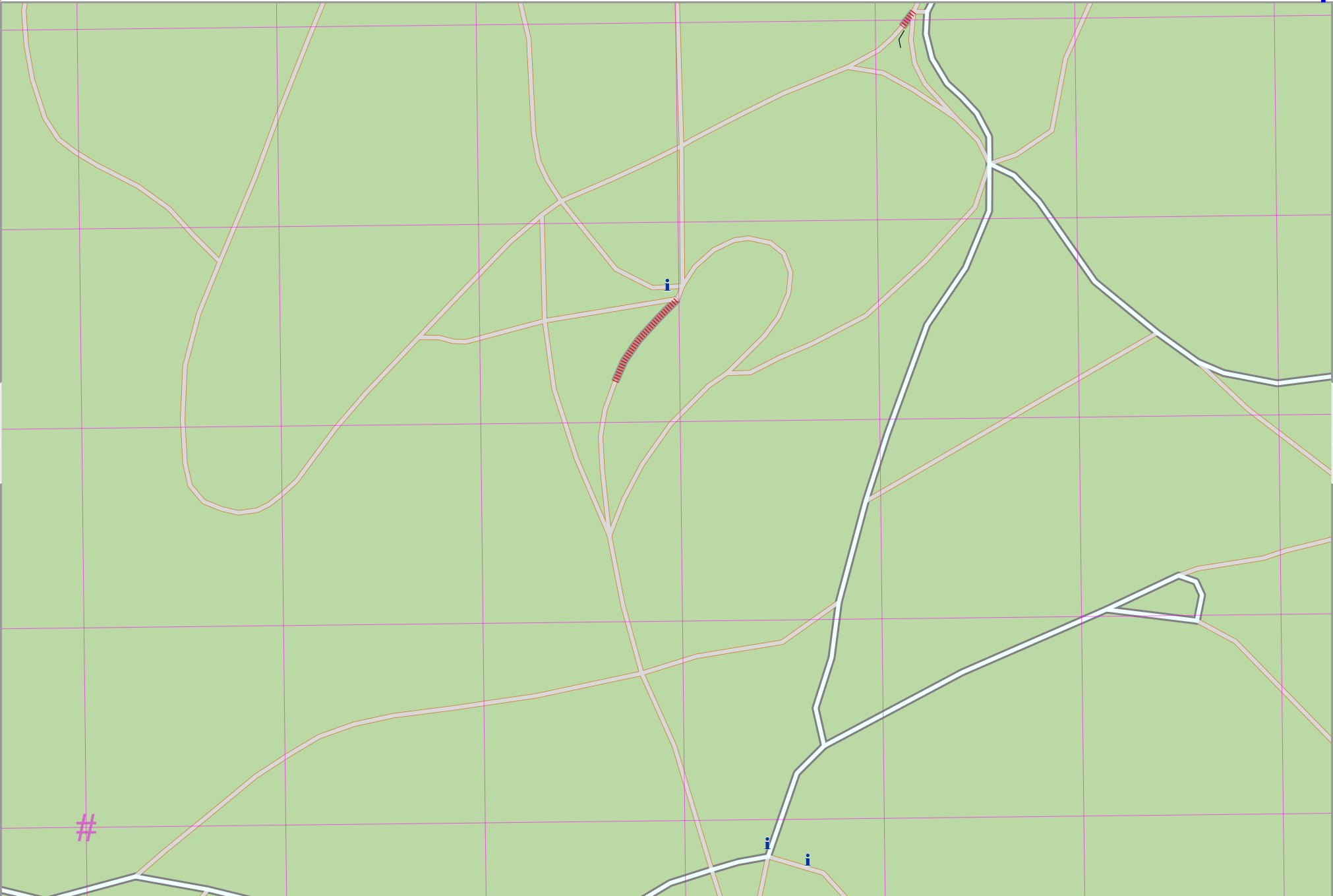
Map data © OpenStreetMap contributors

lon 8.14370 lat 49.46736 [nom. scale = 1 / 2500]

lon 8.15291 lat 49.47140

pdfmap_20240411_204445_Example_Map_8.16211_49.4592_346.pdf

UTM: 32 U easting 438.00 km northing 5479.80 km
UTM-Grid-width = 100m





Map data © OpenStreetMap contributors

4

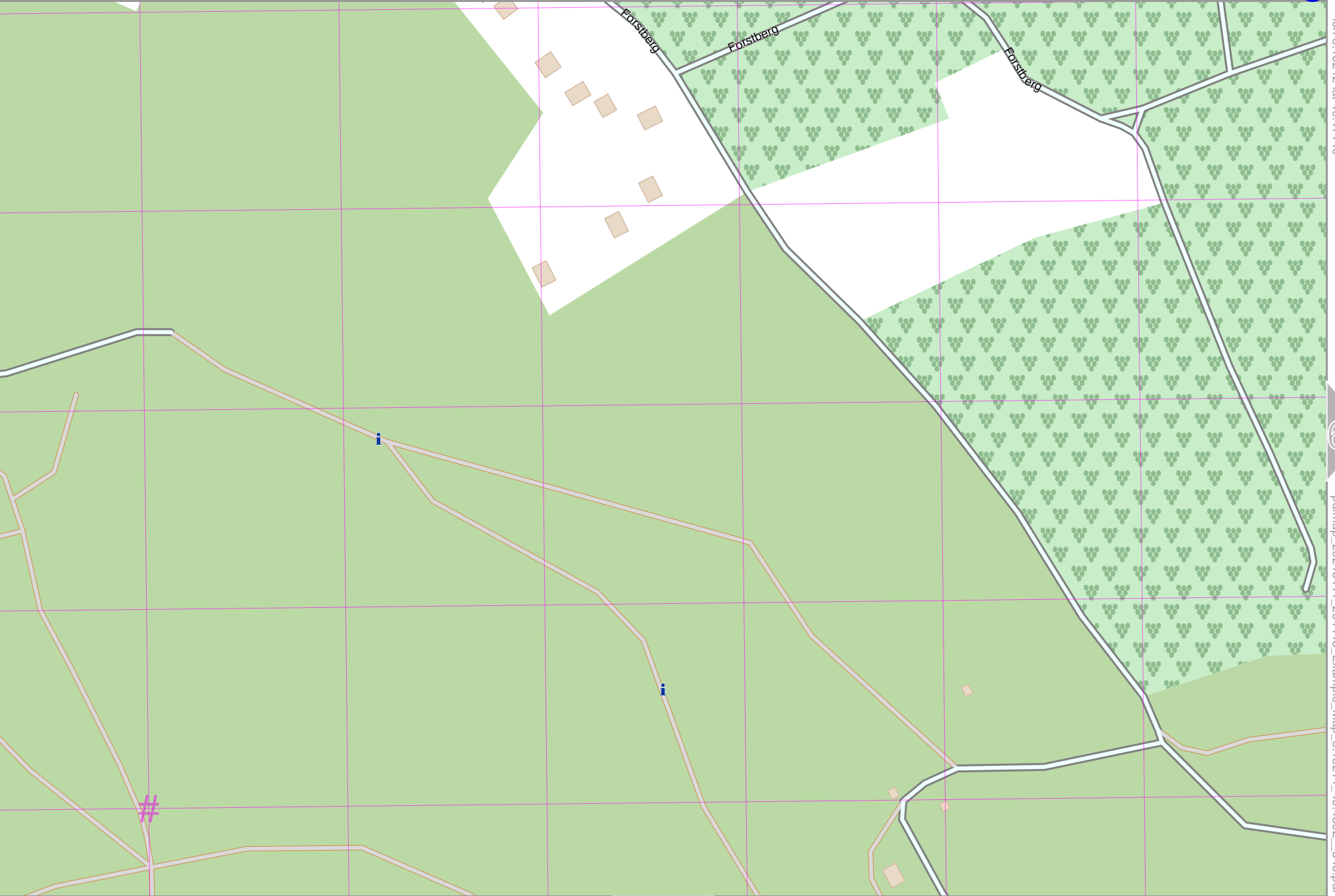
lon 8.15291 lat 49.46736 [nom. scale = 1 / 2500]

UTM: 32 U easting 438.70 km northing 5479.80 km
UTM-Grid-width = 100m

13

lon 8.16212 lat 49.47140

pdfmap_20240411_204445_Example_Map_8.16211_49.4592_346.pdf





Map data © OpenStreetMap contributors

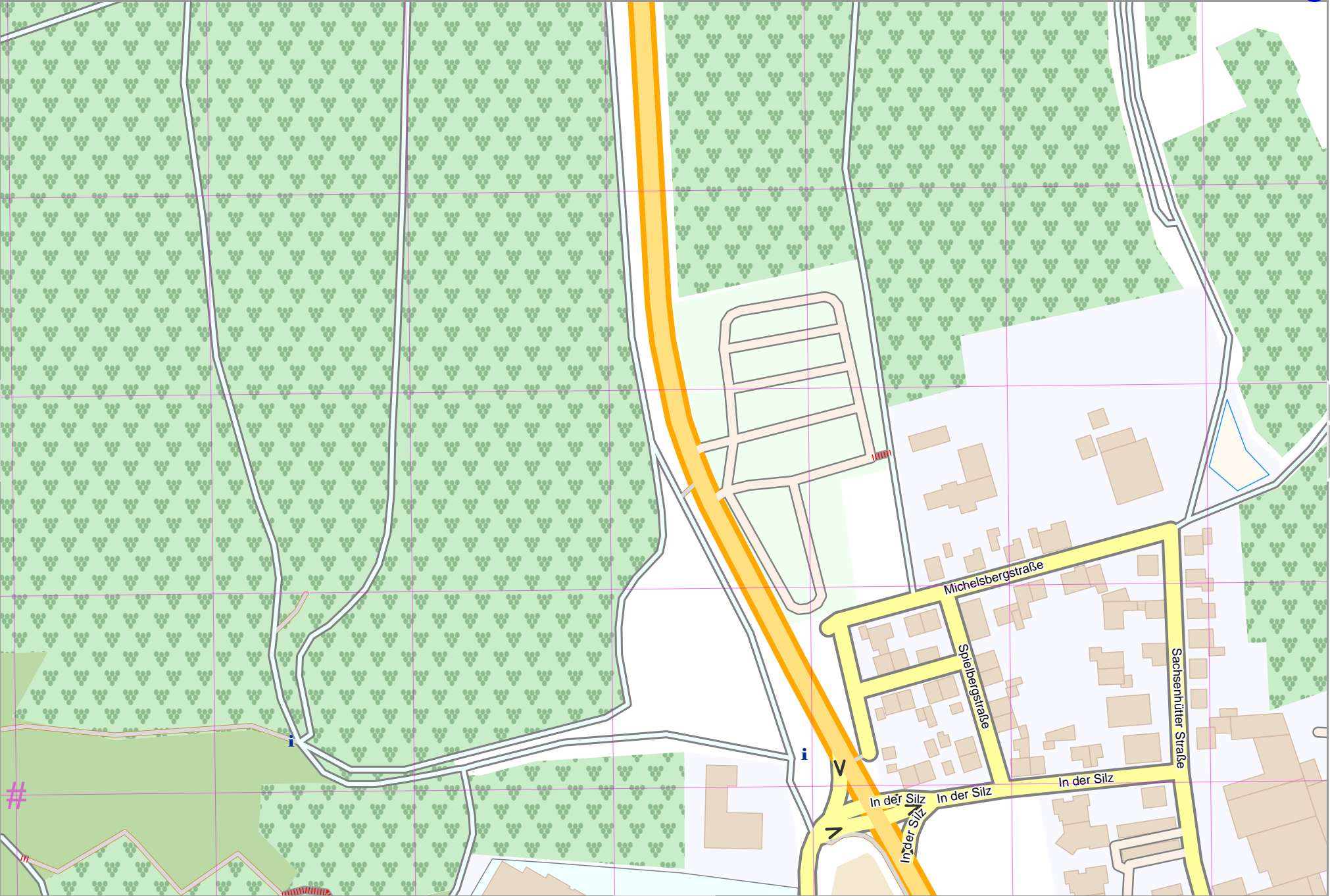
lon 8.16212 lat 49.46736 [nom. scale = 1 / 25000]

UTM: 32 U easting 439.30 km northing 5479.80 km

UTM-Grid-width = 100m

lon 8.17133 lat 49.47140

pdfmap_20240411_204445_Example_Map_8.16211_49.4592_346.pdf





Map data © OpenStreetMap contributors

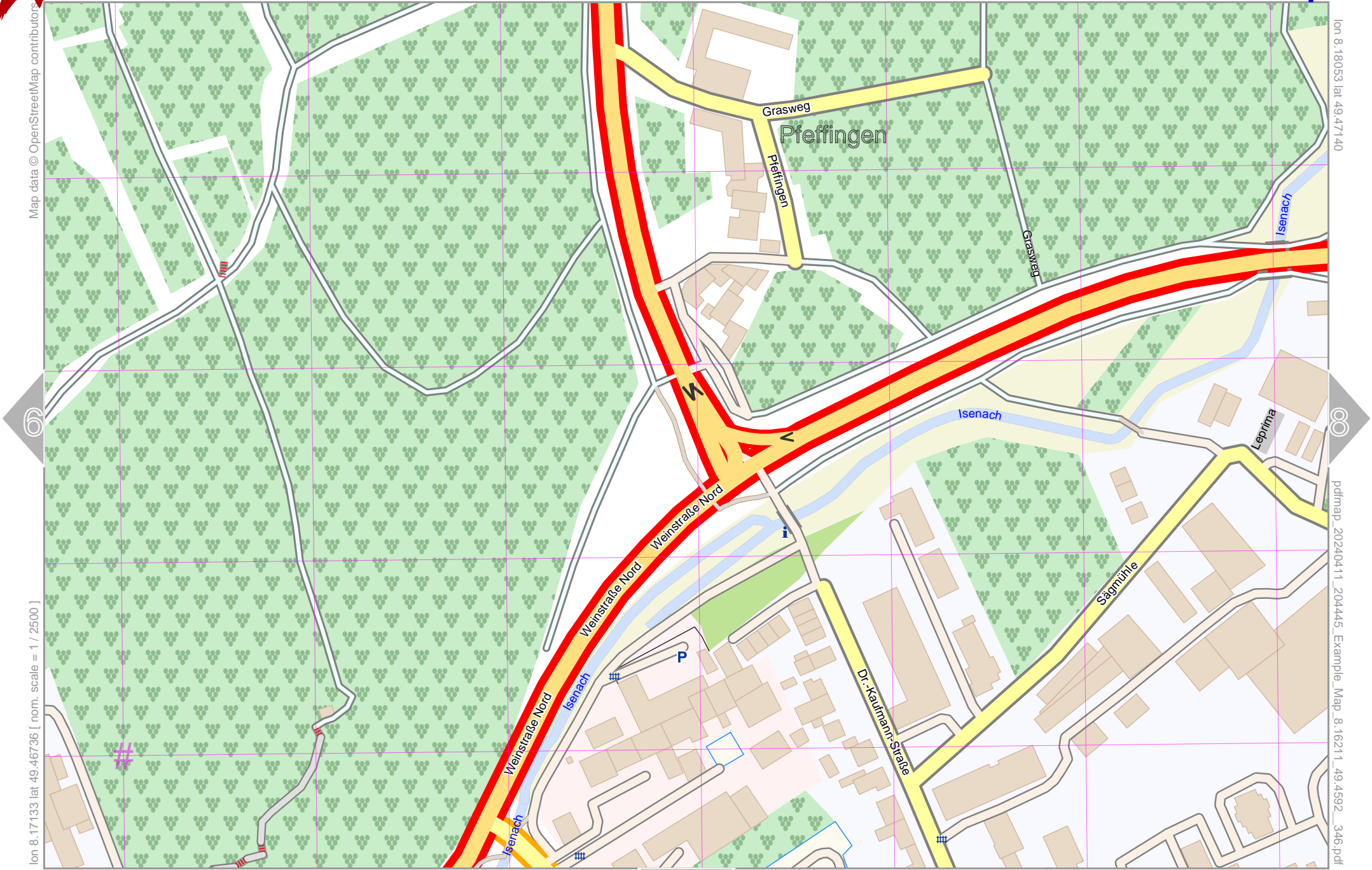
lon 8.17133 lat 49.46736 [nom. scale = 1 / 2500]

lon 8.18053 lat 49.47140

pdfmap_20240411_204445_Example_Map_8.16211_49.4592_346.pdf

UTM: 32 U easting 440.00 km northing 5479.80 km
UTM-Grid-width = 100m

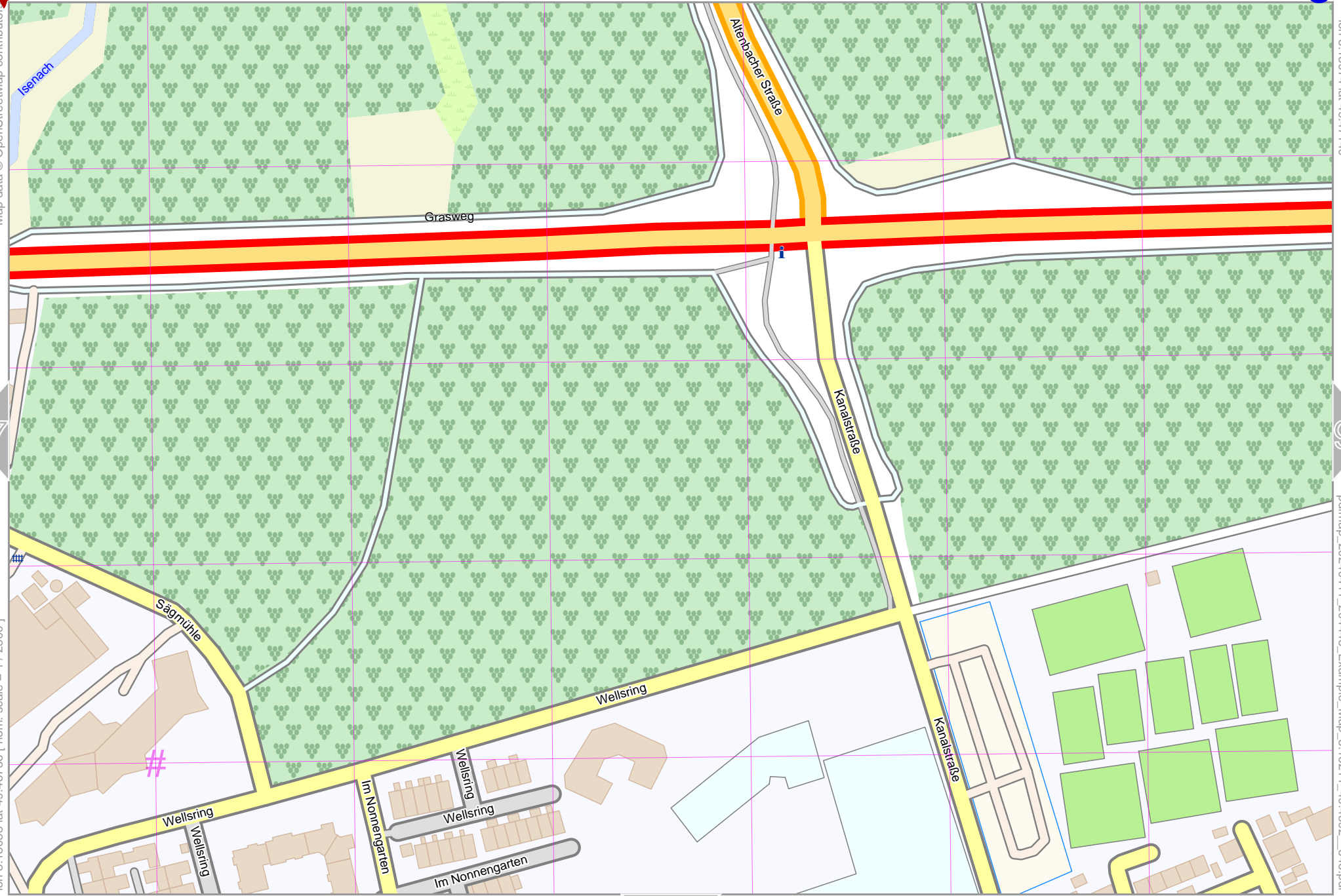
15





Map data © OpenStreetMap contributors

lon 8.18974 lat 49.47140



lon 8.18053 lat 49.46736 [norm. scale = 1 / 2500]

pdfmap_20240411_204445_Example_Map_8.16211_49.4592_346.pdf

UTM: 32 U easting 440.70 km northing 5479.80 km
UTM-Grid-width = 100m



Example_Map

10

top

Map data © OpenStreetMap contributors

lon 8.12529 lat 49.46331 [nom. scale = 1 / 2500]

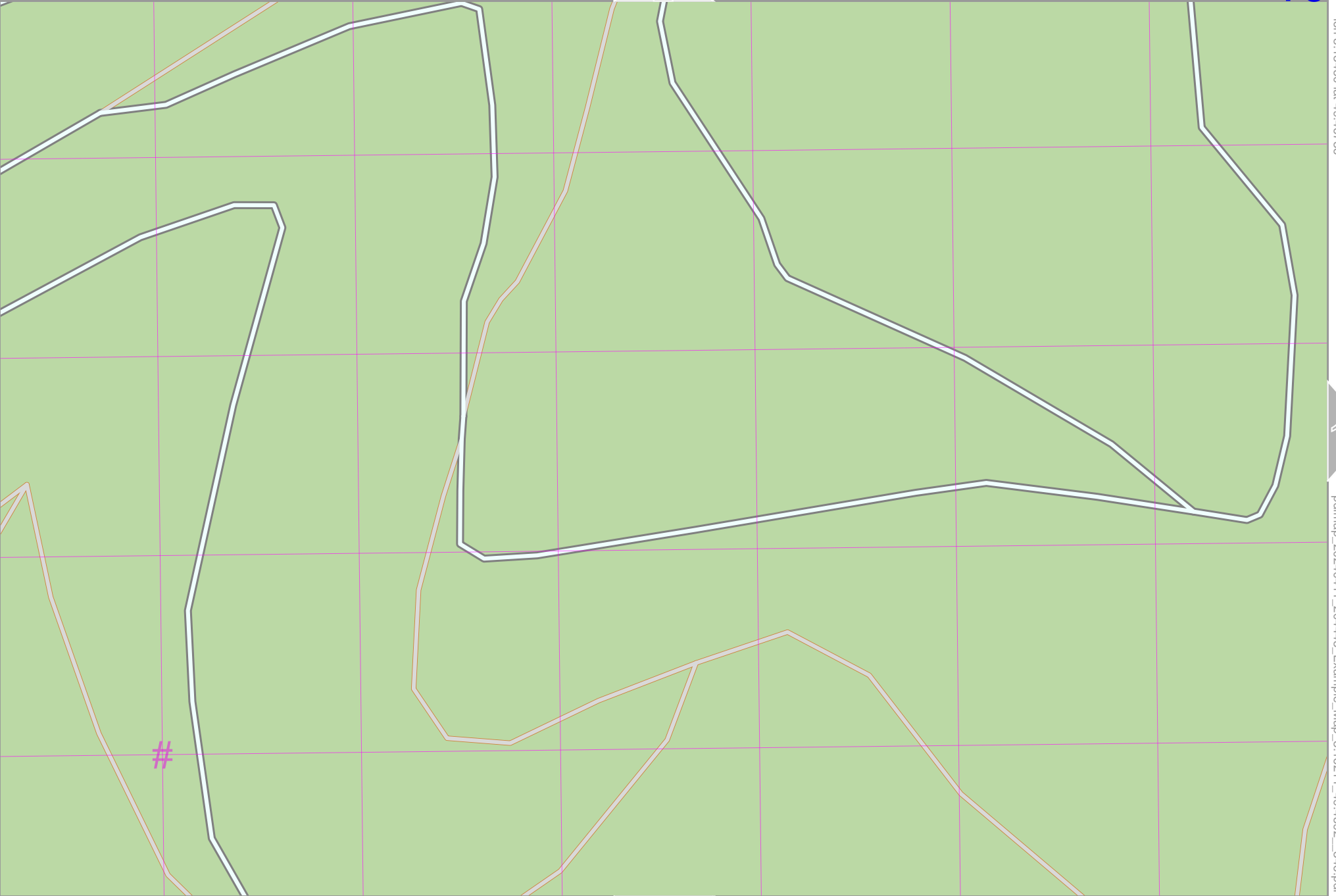
lon 8.13450 lat 49.46736

pdfmap_20240411_204445_Example_Map_8.16211_49.4592_346.pdf



UTM: 32 U easting 436.70 km northing 5479.40 km
UTM-Grid-width = 100m

18





Map data © OpenStreetMap contributors

lon 8.14370 lat 49.46736

10

12

lon 8.13450 lat 49.46331 [nom. scale = 1 / 2500]

#

pdfmap_20240411_204445_Example_Map_8.16211_49.4592_346.pdf

Oberes Gaisstal

Unteres Gaisstal

UTM: 32 U easting 437.30 km northing 5479.40 km
UTM-Grid-width = 100m

19



Map data © OpenStreetMap contributors

11

4

13

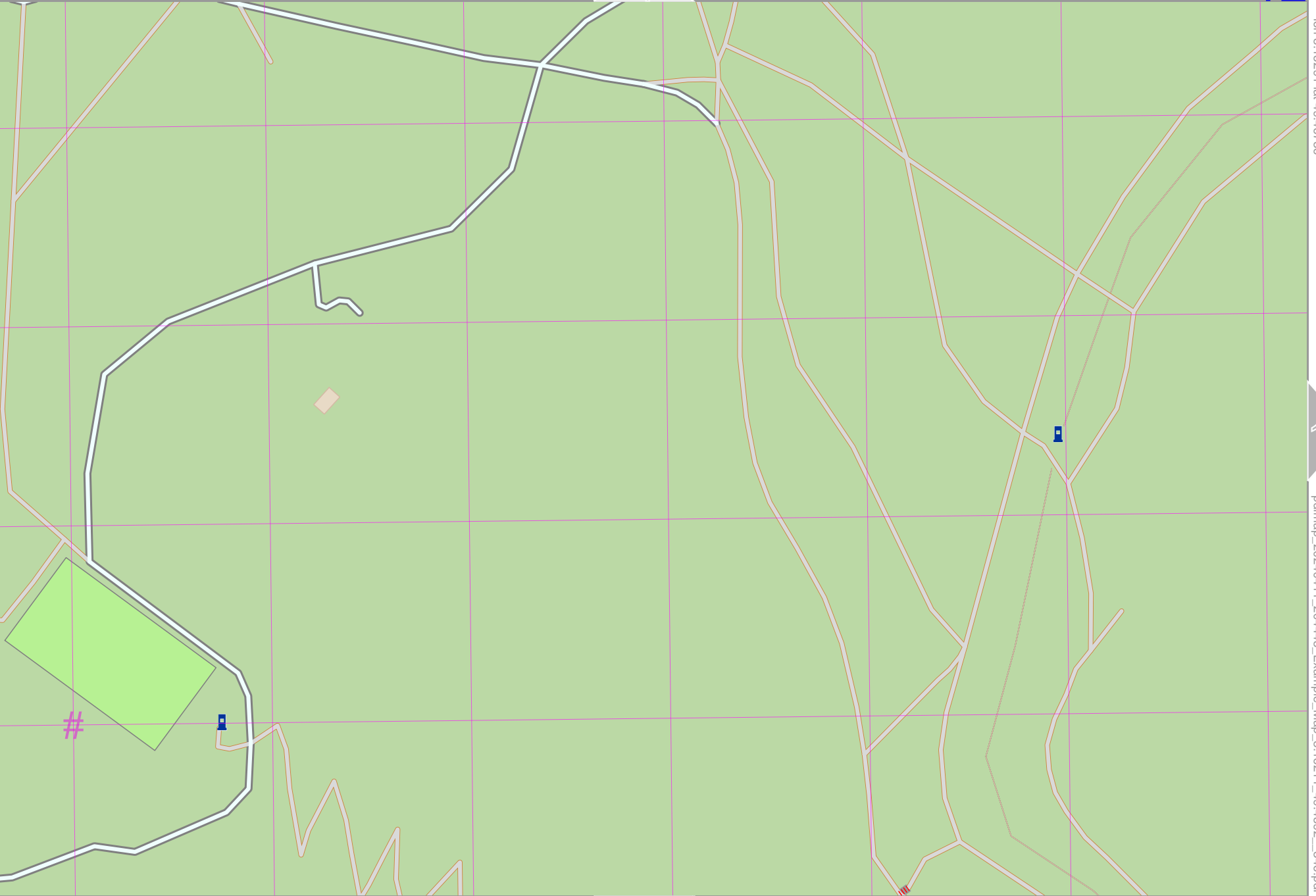
lon 8.14370 lat 49.46331 [nom. scale = 1 / 2500]

lon 8.15291 lat 49.46736

pdfmap_20240411_204445_Example_Map_8.16211_49.4592_346.pdf

UTM: 32 U easting 438.00 km northing 5479.40 km
UTM-Grid-width = 100m

20





Map data © OpenStreetMap contributors

lon 8.16212 lat 49.46736

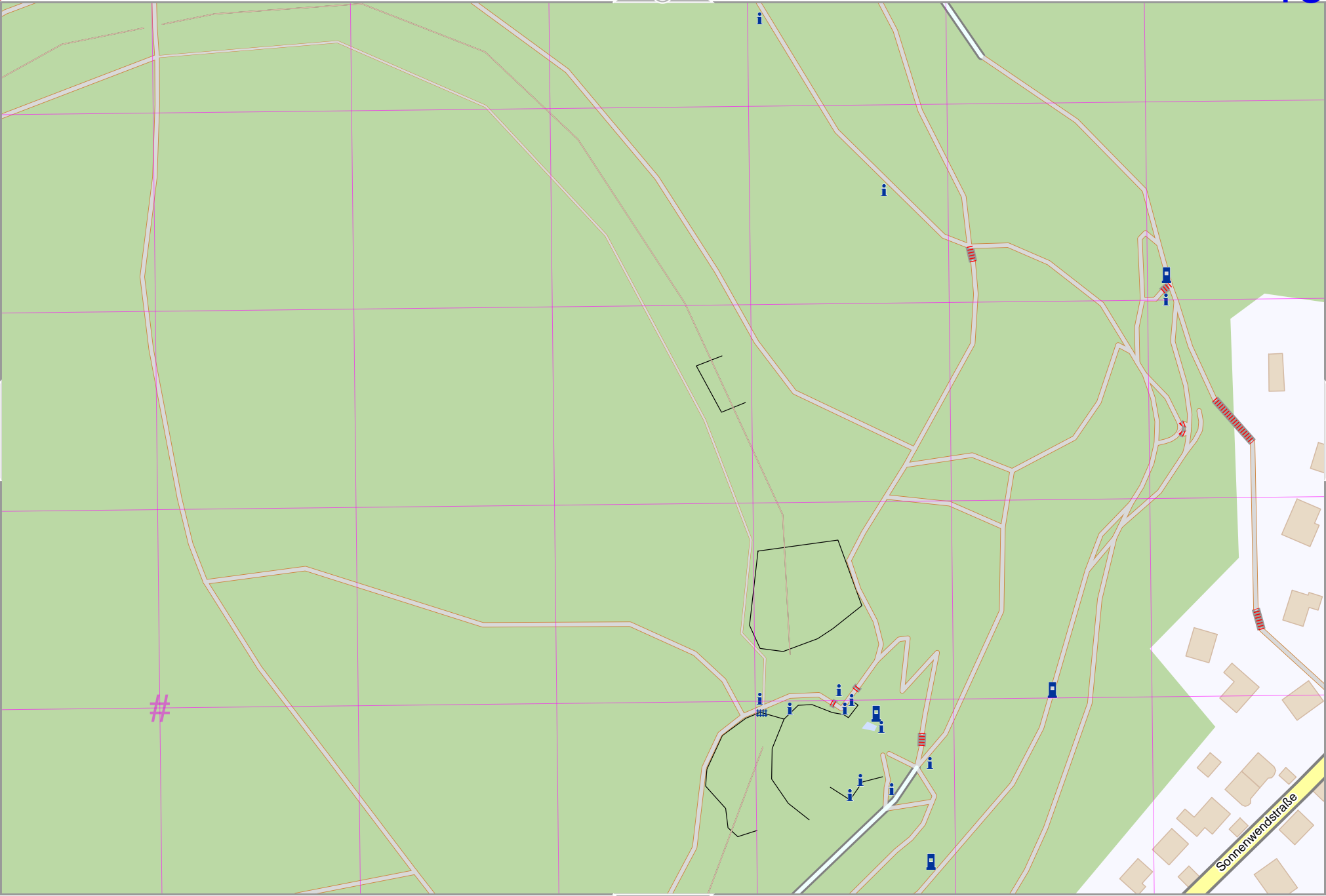
lon 8.15291 lat 49.46331 [nom. scale = 1 / 2500]

pdfmap_20240411_204445_Example_Map_8.16211_49.4592_346.pdf

#

Sonnenwendstraße

UTM: 32 U easting 438.70 km northing 5479.40 km
UTM-Grid-width = 100m

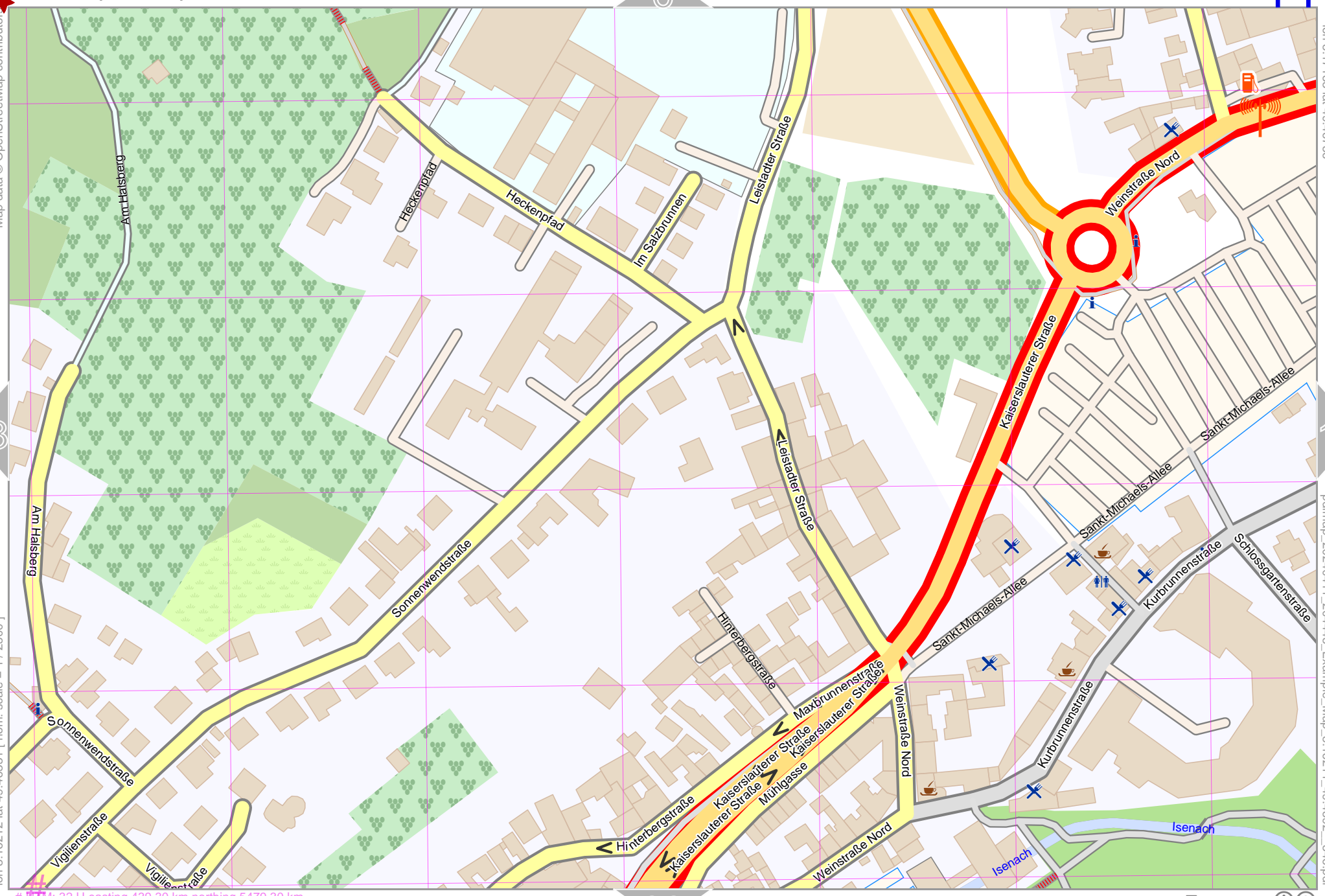




Map data © OpenStreetMap contributors

lon 8.16212 lat 49.46331 [nom. scale = 1 / 25000]

UTM: 32 U easting 439.30 km northing 5479.30 km
UTM-Grid-width = 100m



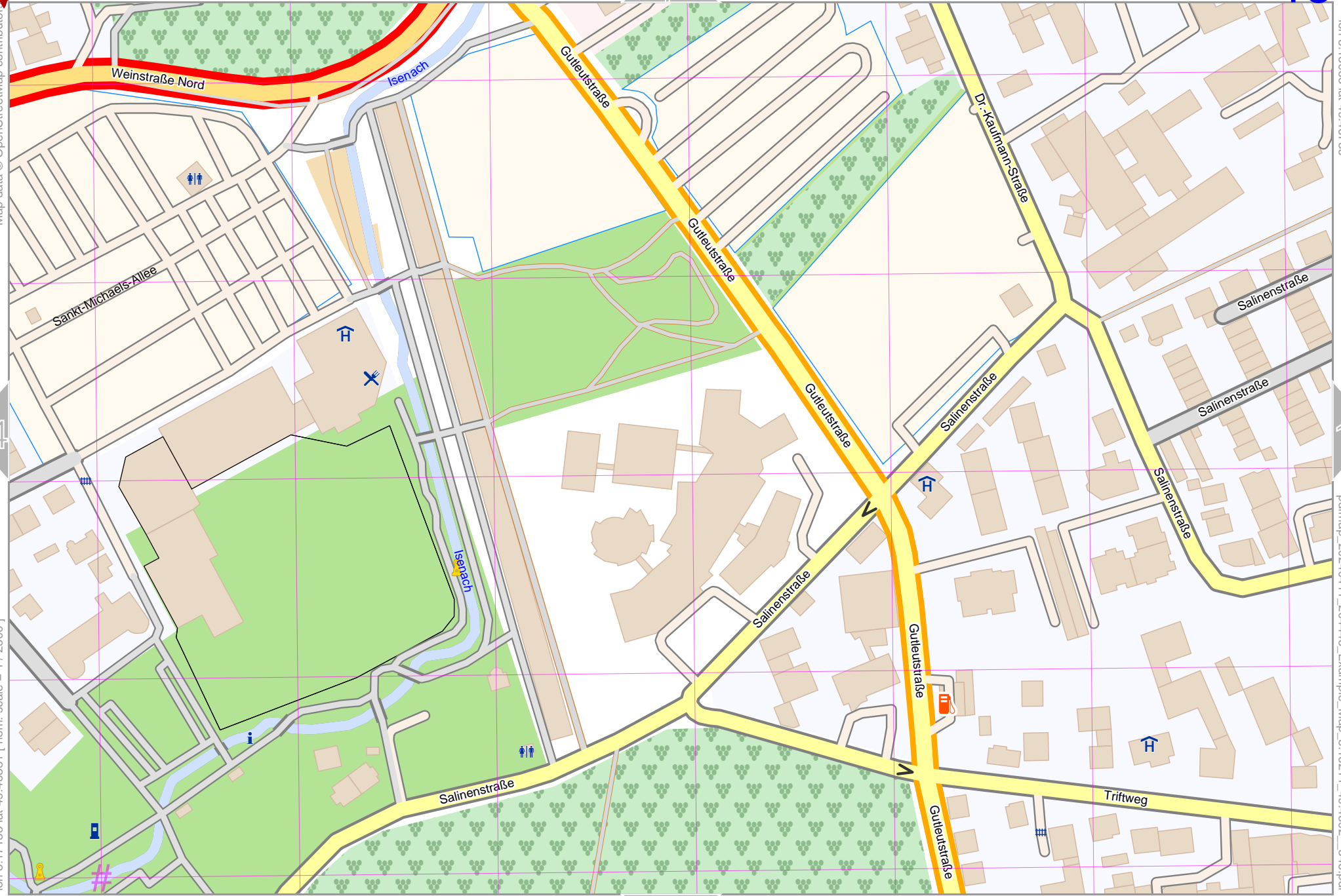
lon 8.17133 lat 49.46736

pdfmap_20240411_204445_Example_Map_8.16211_49.4592_346.pdf



Map data © OpenStreetMap contributors

lon 8.18053 lat 49.46736



lon 8.17133 lat 49.46331 [nom. scale = 1 / 25000]

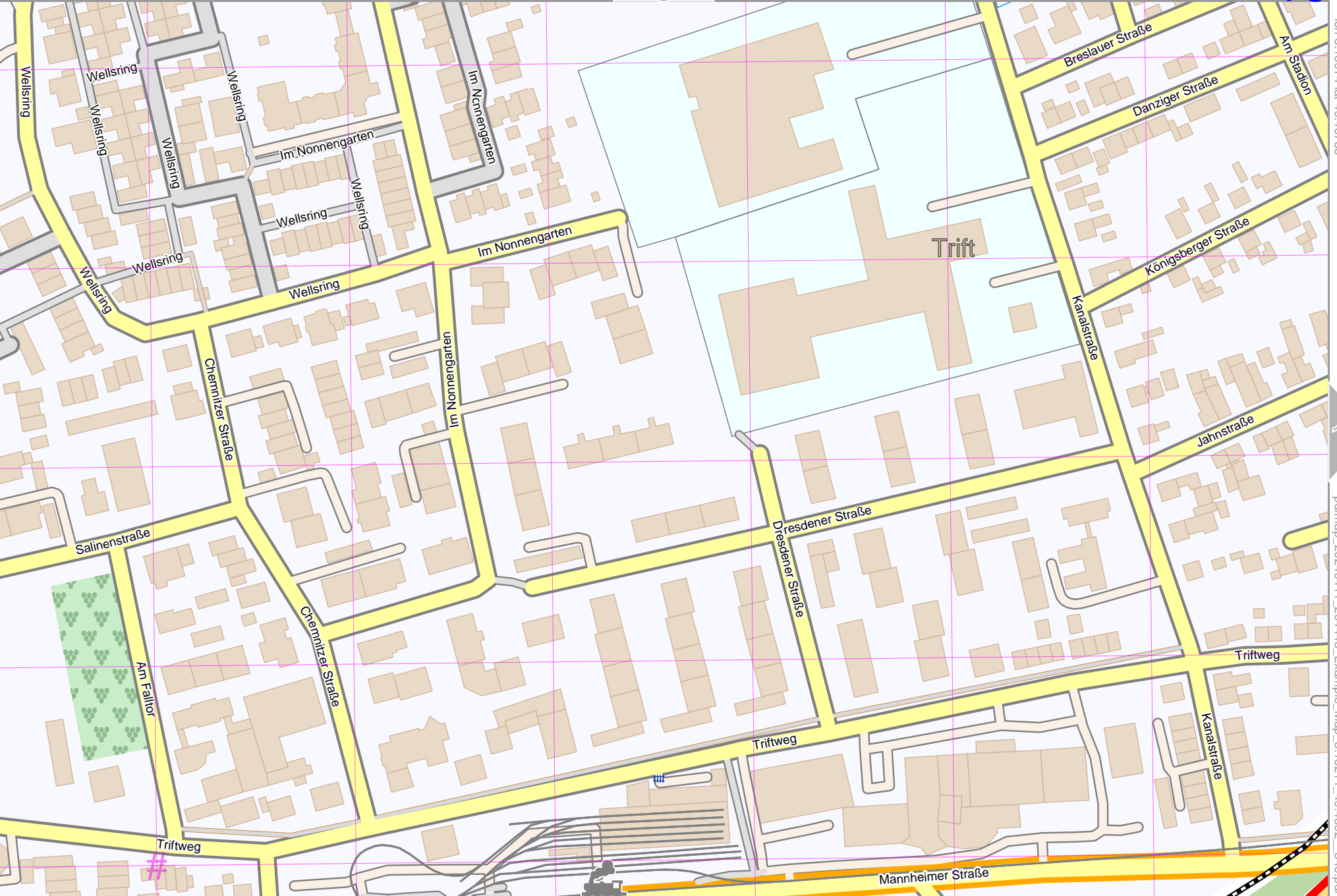
pdfmap_20240411_204445_Example_Map_8.16211_49.4592_346.pdf

UTM: 32 U easting 440.00 km northing 5479.30 km
UTM-Grid-width = 100m



Map data © OpenStreetMap contributors

lon 8.18053 lat 49.46331 [nom. scale = 1 / 25000]



lon 8.18974 lat 49.46736

pdfmap_20240411_204445_Example_Map_8.16211_49.4592_346.pdf

UTM: 32 U easting 440.70 km northing 5479.30 km
UTM-Grid-width = 100m



Map data © OpenStreetMap contributors

lon 8.19895 lat 49.46736

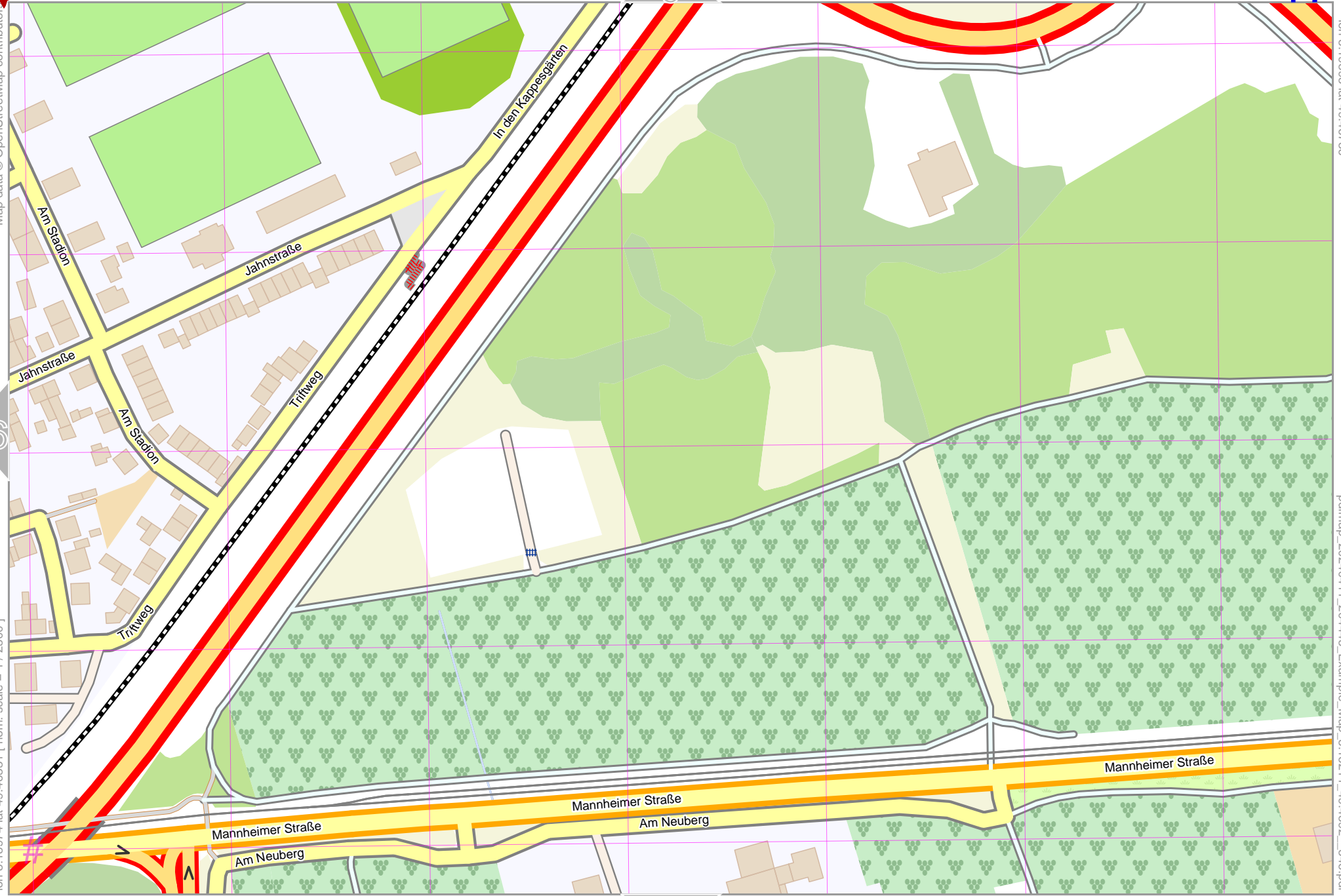
16

lon 8.18974 lat 49.46331 [norm. scale = 1 / 2500]

pdfmap_20240411_204445_Example_Map_8.16211_49.4592_346.pdf

UTM: 32 U easting 441.30 km northing 5479.30 km
UTM-Grid-width = 100m

25





Map data © OpenStreetMap contributors

lon 8.13450 lat 49.46331

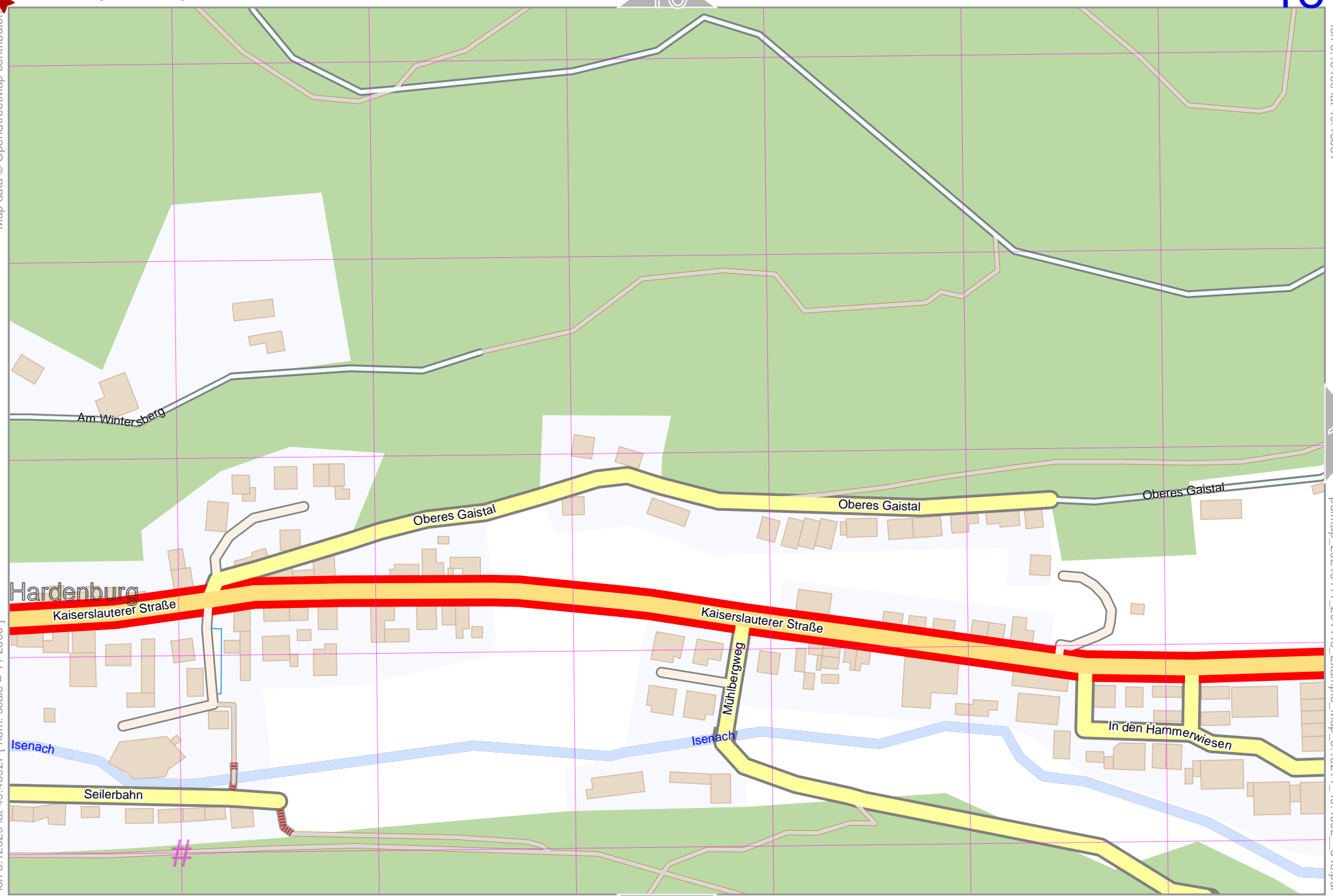
10

19

pdfmap_20240411_204445_Example_Map_8.16211_49.4592_346.pdf

lon 8.12529 lat 49.45927 [nom. scale = 1 / 2500]

26



UTM: 32 U easting 436.70 km northing 5478.90 km
UTM-Grid-width = 100m



Map data © OpenStreetMap contributors

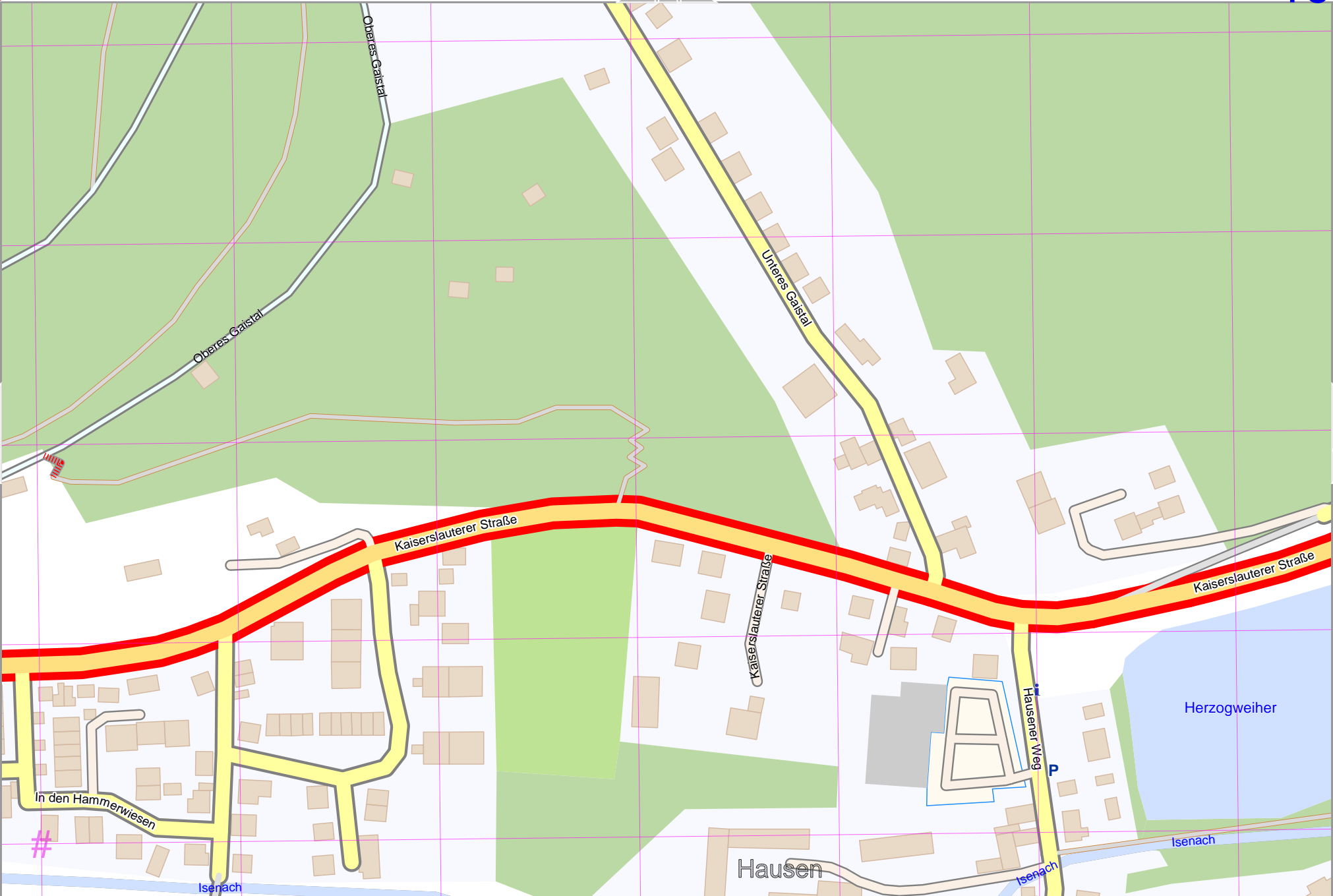
lon 8.14370 lat 49.46331

18

20

lon 8.13450 lat 49.45927 [nom. scale = 1 / 2500]

pdfmap_20240411_204445_Example_Map_8.16211_49.4592_346.pdf



UTM: 32 U easting 437.30 km northing 5478.90 km
UTM-Grid-width = 100m



Map data © OpenStreetMap contributors

lon 8.15291 lat 49.46331

19

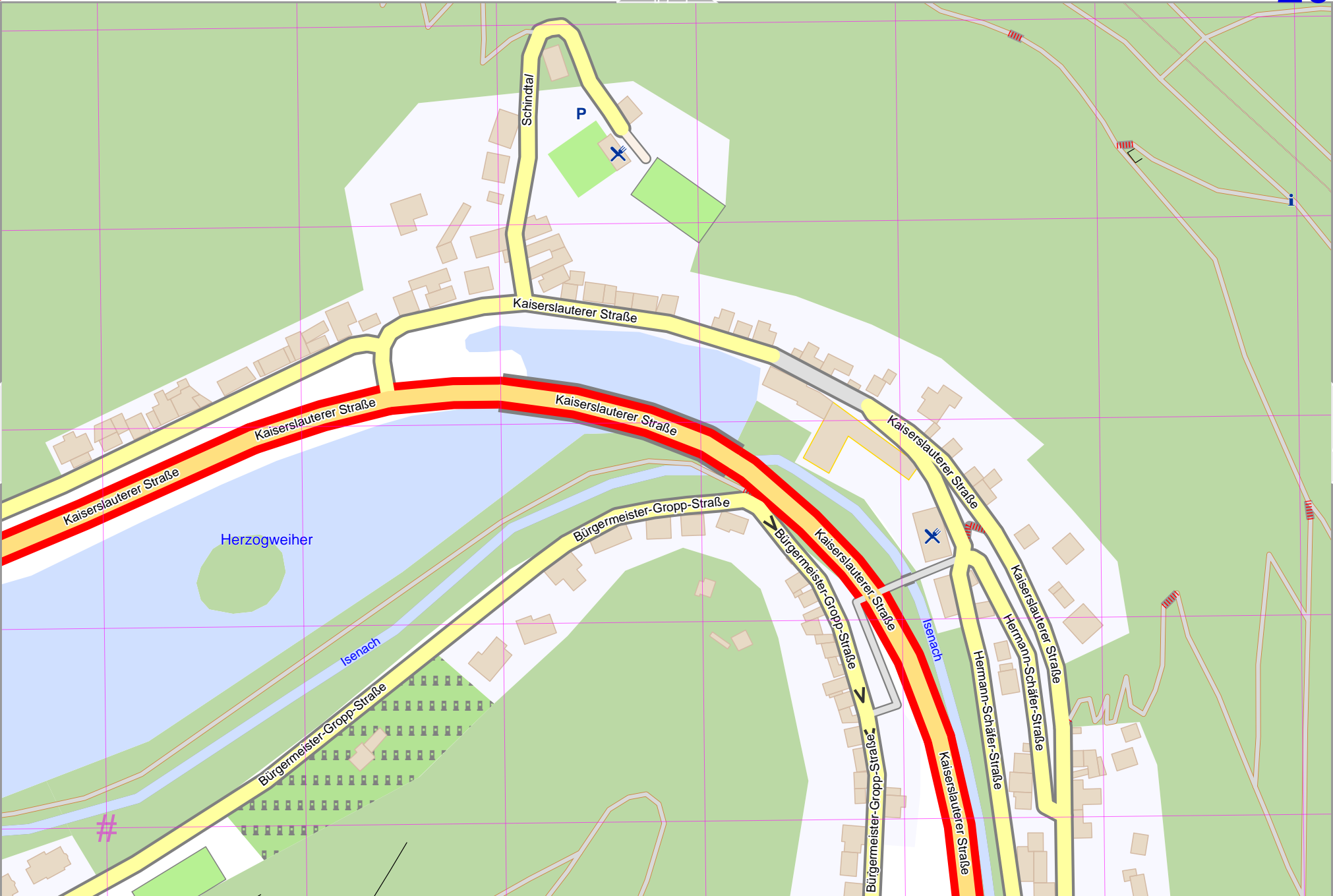
21

lon 8.14370 lat 49.45927 [nom. scale = 1 / 2500]

pdfmap_20240411_204445_Example_Map_8.16211_49.4592_346.pdf

UTM: 32 U easting 438.00 km northing 5478.90 km
UTM-Grid-width = 100m

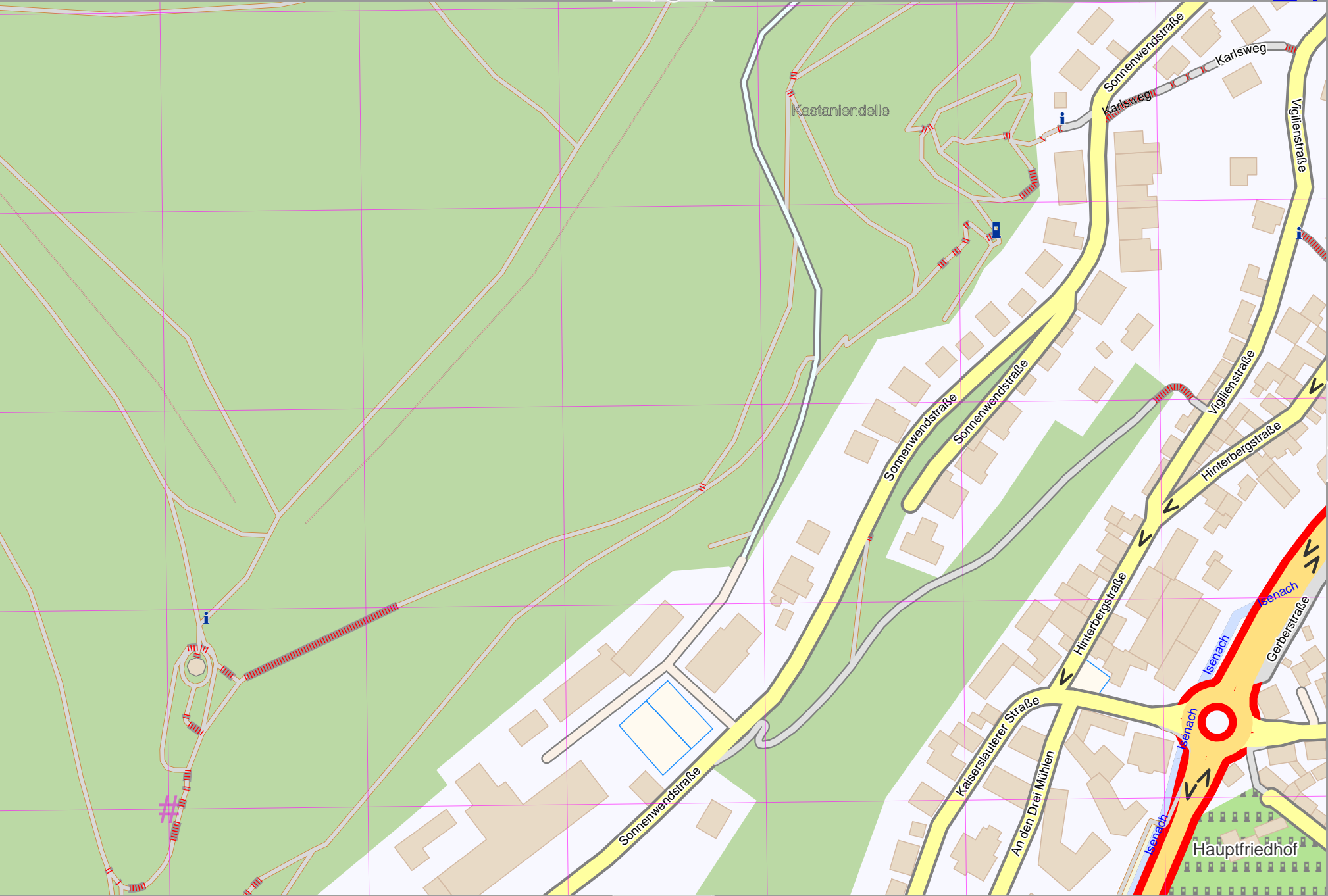
28





Map data © OpenStreetMap contributors

lon 8.15291 lat 49.45927 [nom. scale = 1 / 2500]



13

21

20

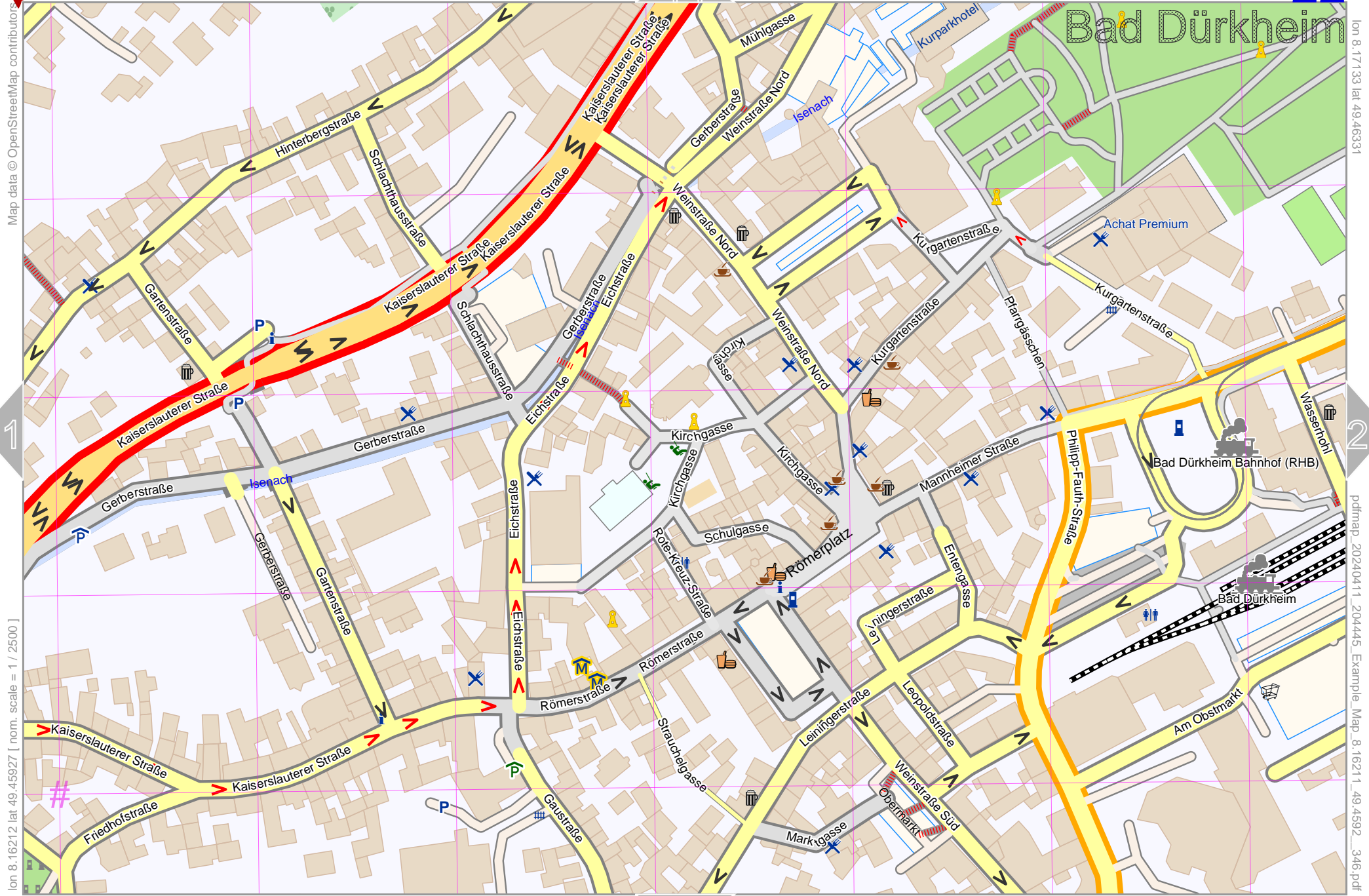
22

29

UTM: 32 U easting 438.70 km northing 5478.90 km
UTM-Grid-width = 100m

lon 8.16212 lat 49.46331

pdfmap_20240411_204445_Example_Map_8.16211_49.4592_346.pdf



lon 8.16212 lat 49.45927 [nom. scale = 1 / 25000]

lon 8.17133 lat 49.46331

pdfmap_20240411_204445_Example_Map_8.16211_49.4592_346.pdf

UTM: 32 U easting 439.30 km northing 5478.90 km
UTM-Grid-width = 100m



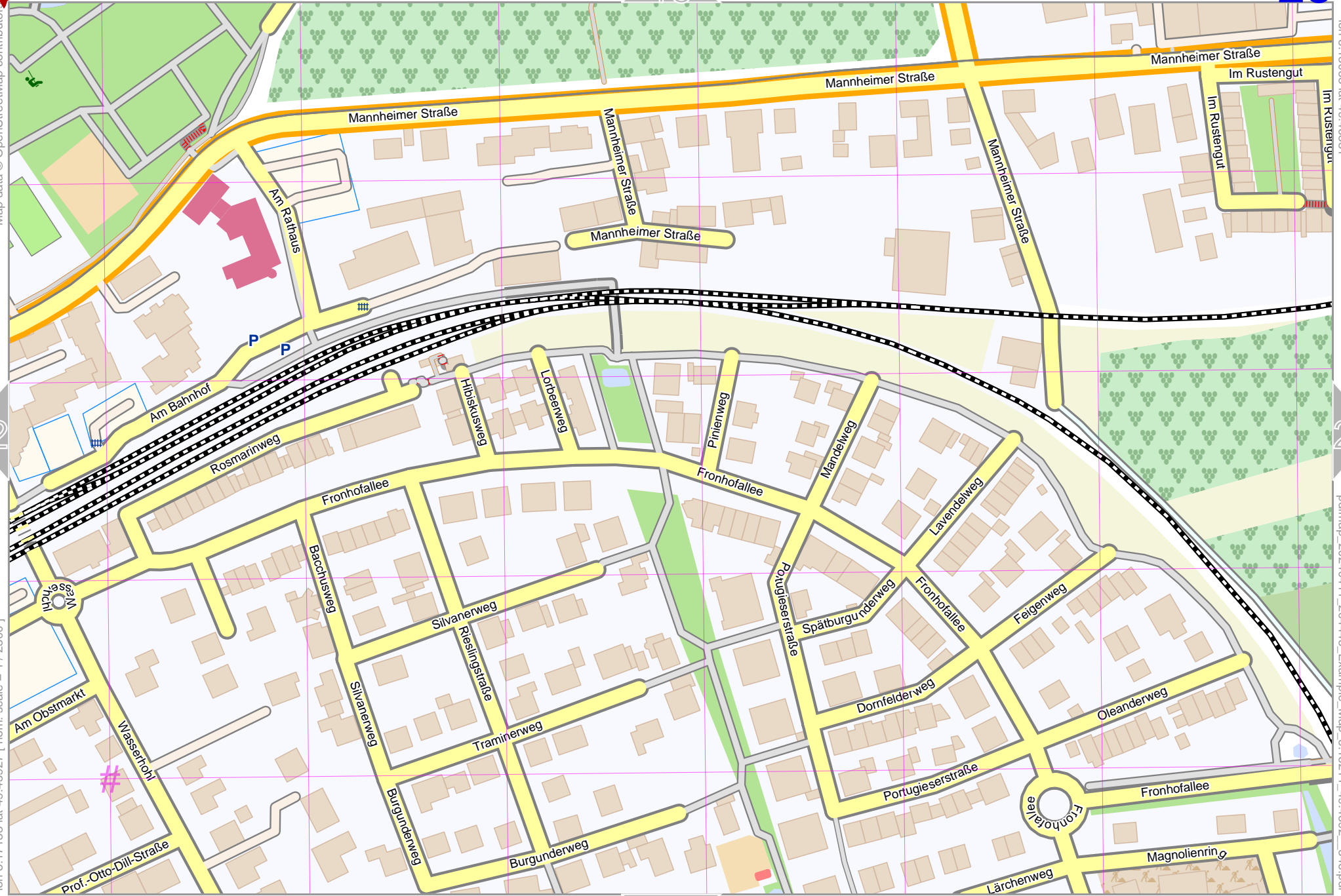
Map data © OpenStreetMap contributors

lon 8.17133 lat 49.45927 [nom. scale = 1 / 2500]

15

24

31



lon 8.18053 lat 49.46331

pdfmap_20240411_204445_Example_Map_8.16211_49.4592_346.pdf

UTM: 32 U easting 440.00 km northing 5478.90 km
UTM-Grid-width = 100m



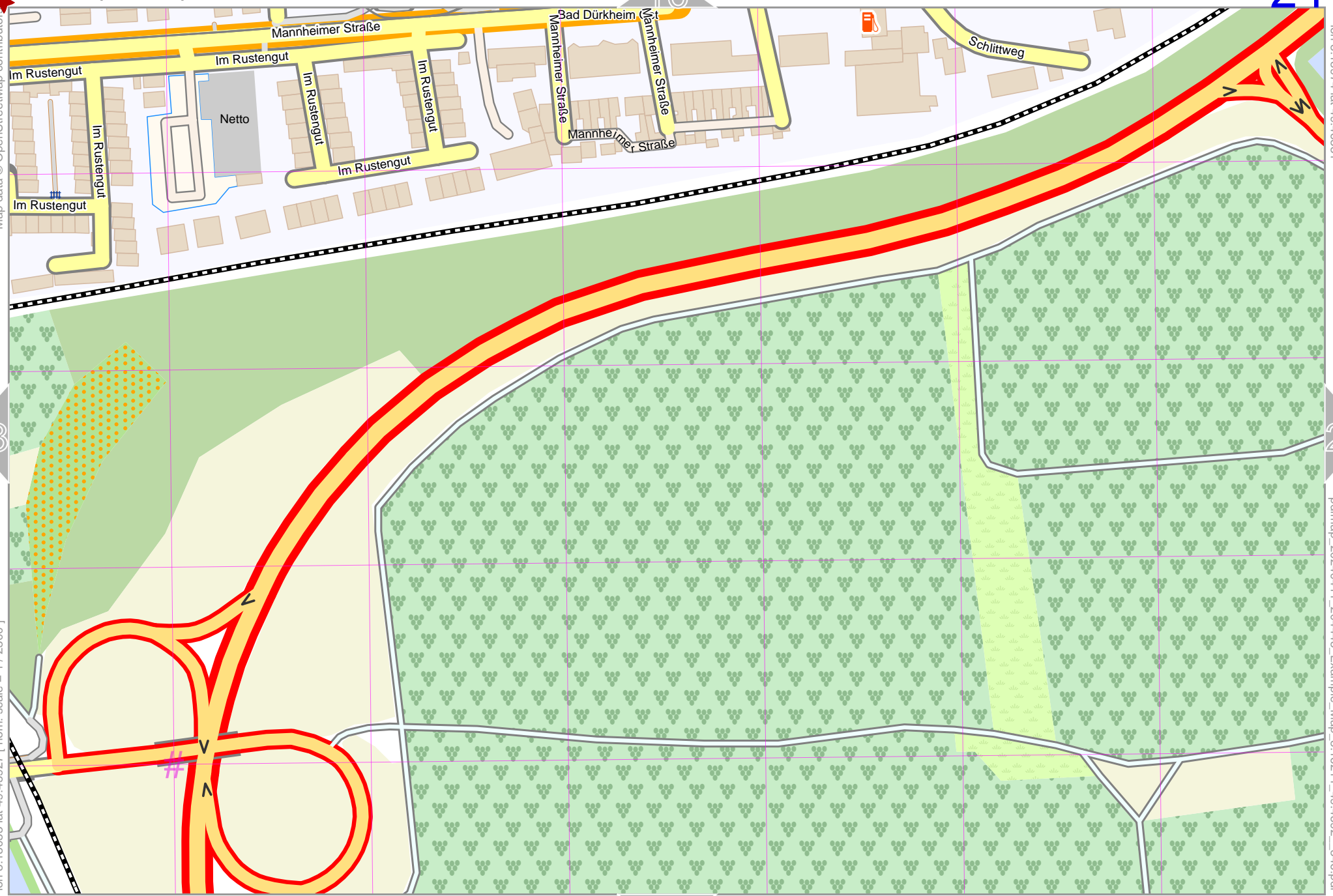
Example_Map

24

top

Map data © OpenStreetMap contributors

lon 8.18053 lat 49.45927 [nom. scale = 1 / 2500]



UTM: 32 U easting 440.70 km northing 5478.90 km
UTM-Grid-width = 100m

32

23

25

pdfmap_20240411_204445_Example_Map_8.16211_49.4592_346.pdf

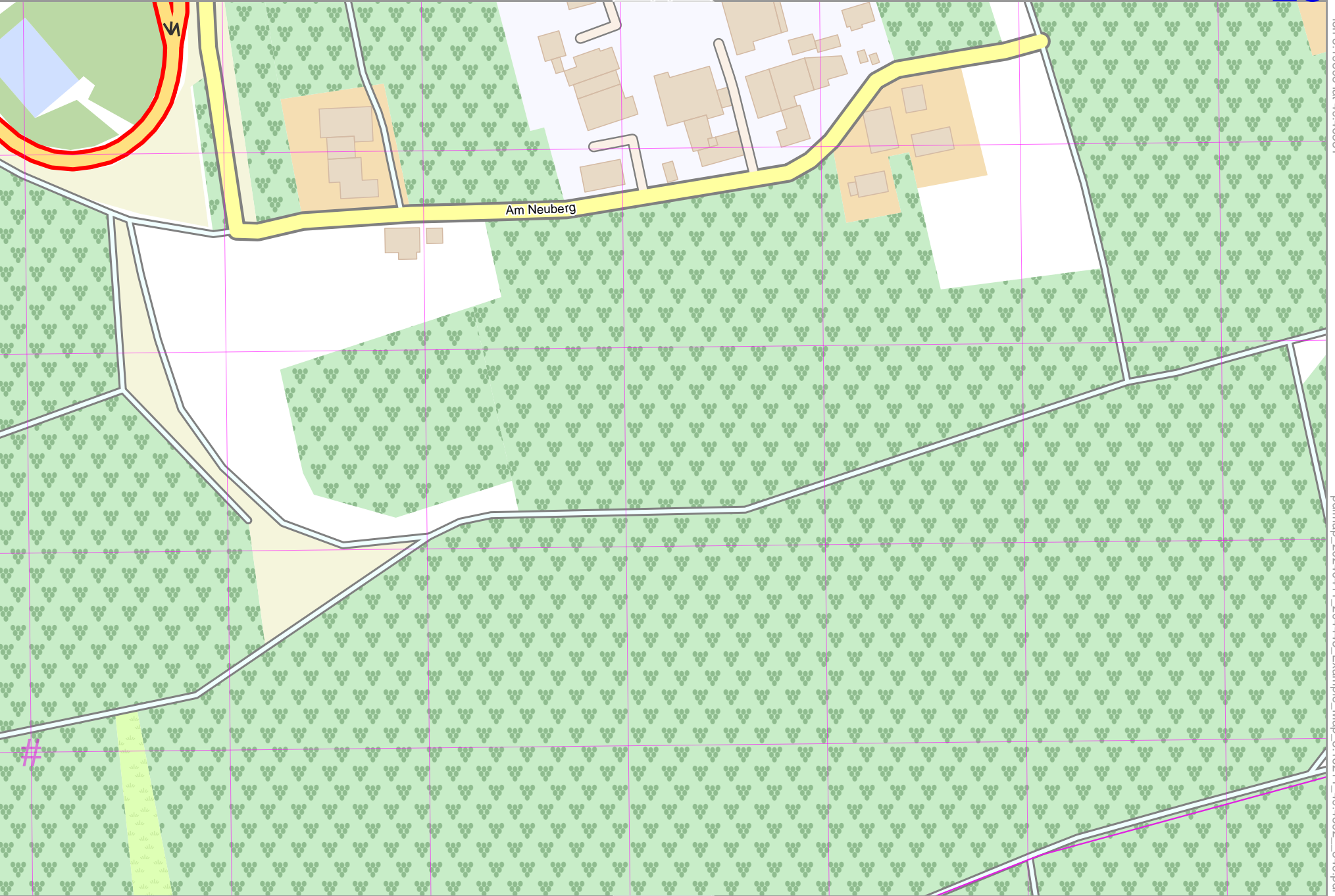


Map data © OpenStreetMap contributors

lon 8.19895 lat 49.46331

pdfmap_20240411_204445_Example_Map_8.16211_49.4592_346.pdf

lon 8.18974 lat 49.45927 [nom. scale = 1 / 2500]



UTM: 32 U easting 441.30 km northing 5478.90 km
UTM-Grid-width = 100m



Example_Map

top

26

18

27

34

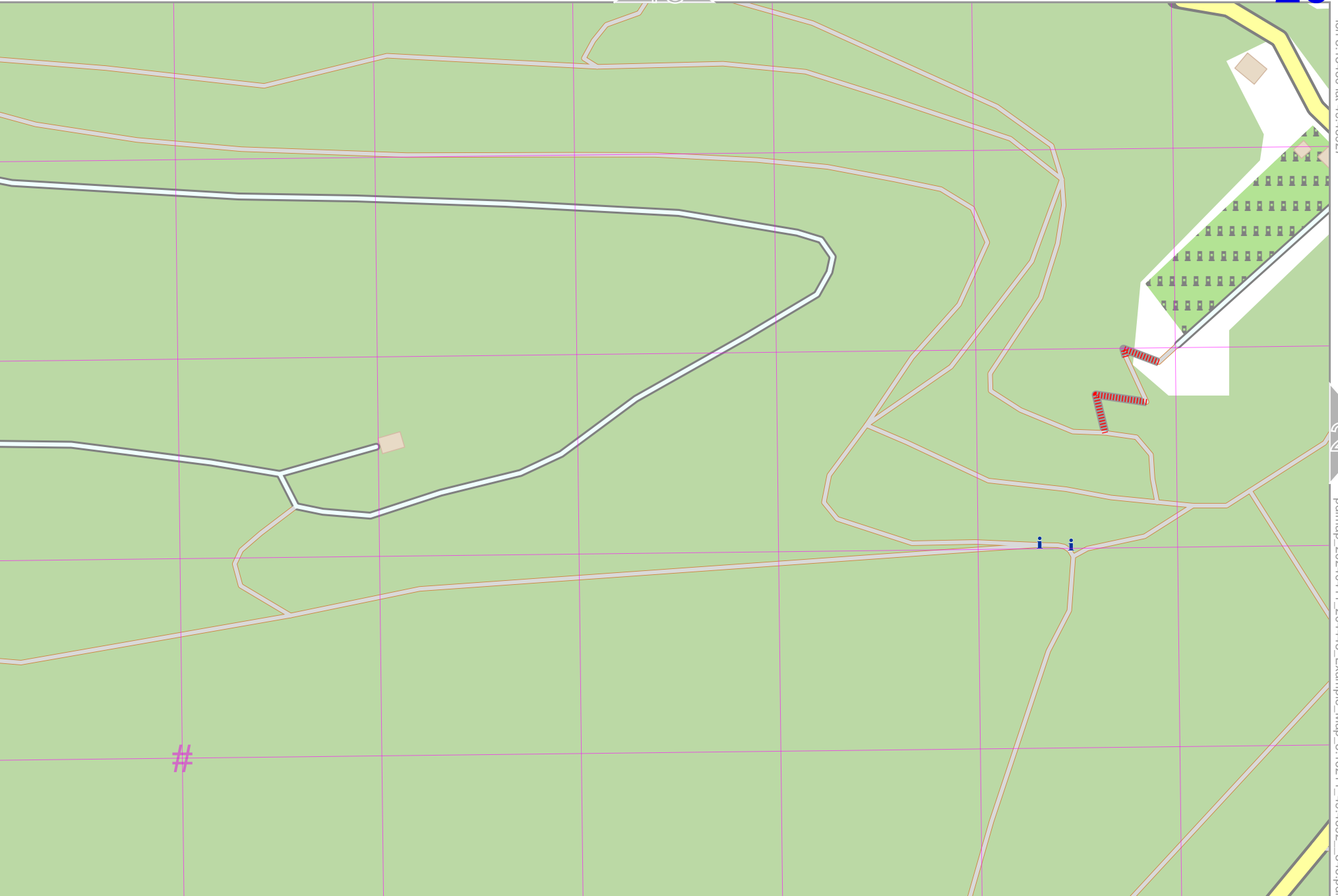
Map data © OpenStreetMap contributors

lon 8.12529 lat 49.45522 [nom. scale = 1 / 2500]

lon 8.13450 lat 49.45927

pdfmap_20240411_204445_Example_Map_8.16211_49.4592_346.pdf

UTM: 32 U easting 436.70 km northing 5478.50 km
UTM-Grid-width = 100m





Map data © OpenStreetMap contributors

lon 8.14370 lat 49.45927

26

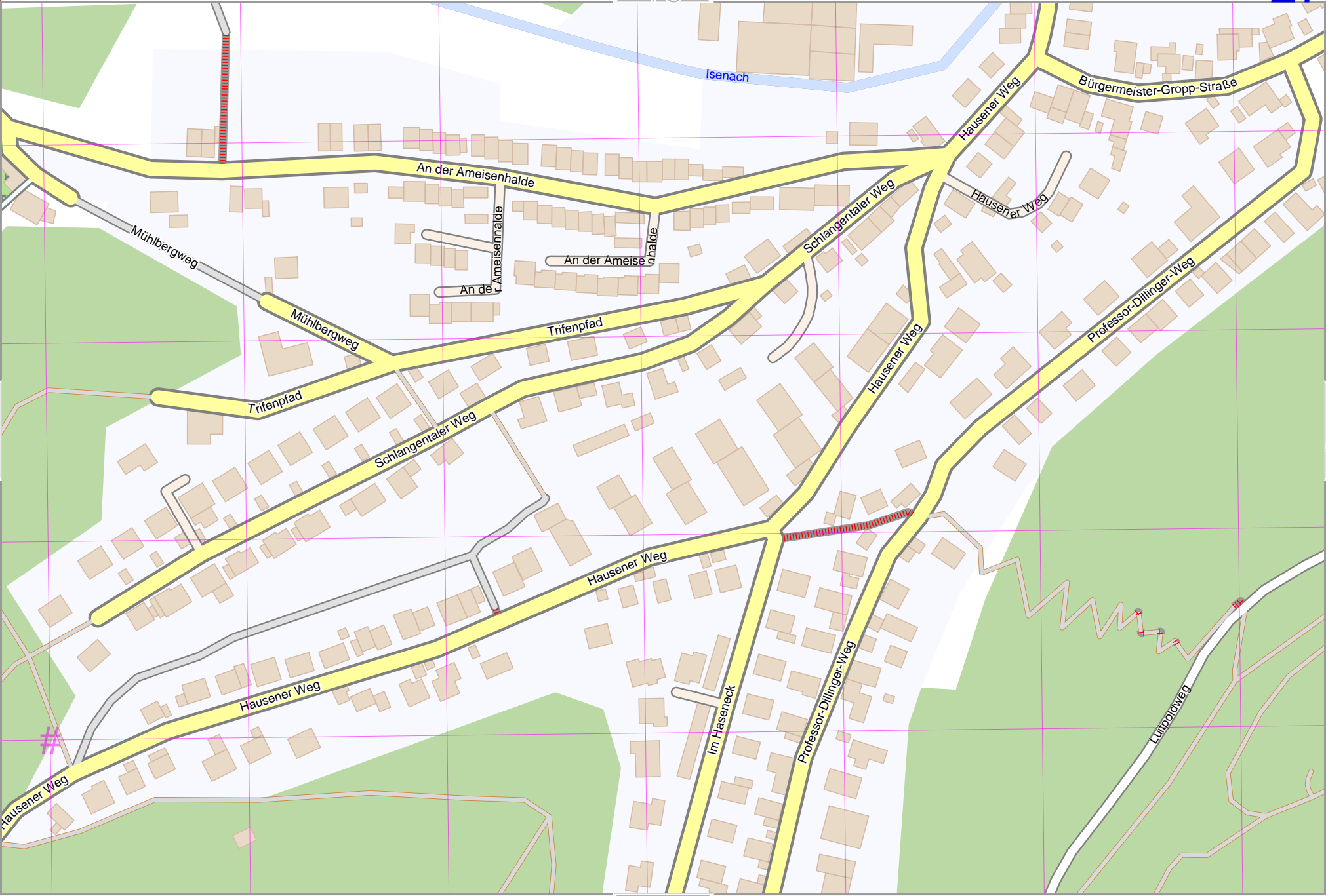
28

lon 8.13450 lat 49.45522 [nom. scale = 1 / 2500]

pdfmap_20240411_204445_Example_Map_8.16211_49.4592_346.pdf

19

35



UTM: 32 U easting 437.30 km northing 5478.50 km
UTM-Grid-width = 100m



Map data © OpenStreetMap contributors

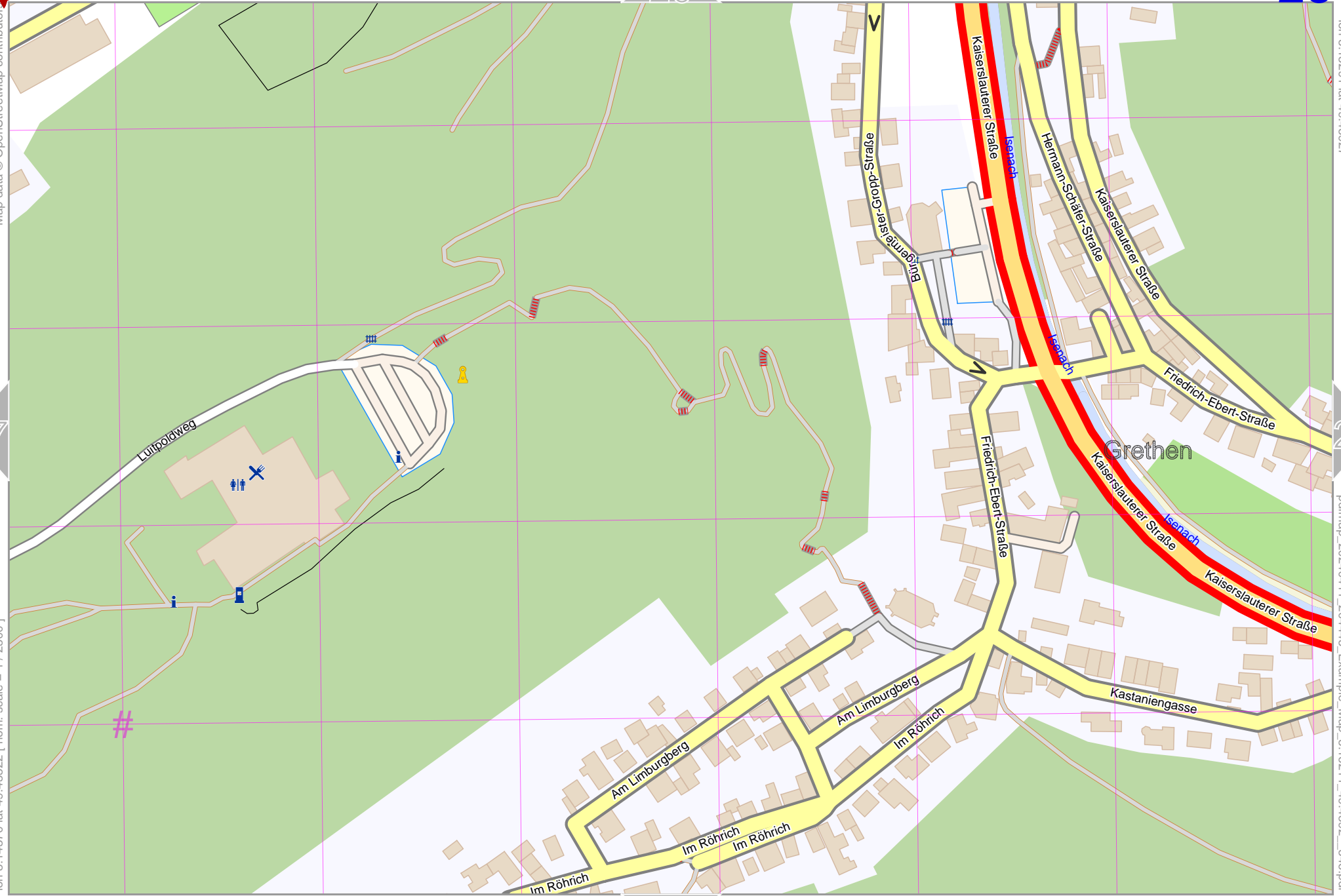
lon 8.15291 lat 49.45927

27

29

lon 8.14370 lat 49.45522 [nom. scale = 1 / 2500]

pdfmap_20240411_204445_Example_Map_8.16211_49.4592_346.pdf



20

36

UTM: 32 U easting 438.00 km northing 5478.50 km
UTM-Grid-width = 100m



Map data © OpenStreetMap contributors

lon 8.16212 lat 49.45927

28

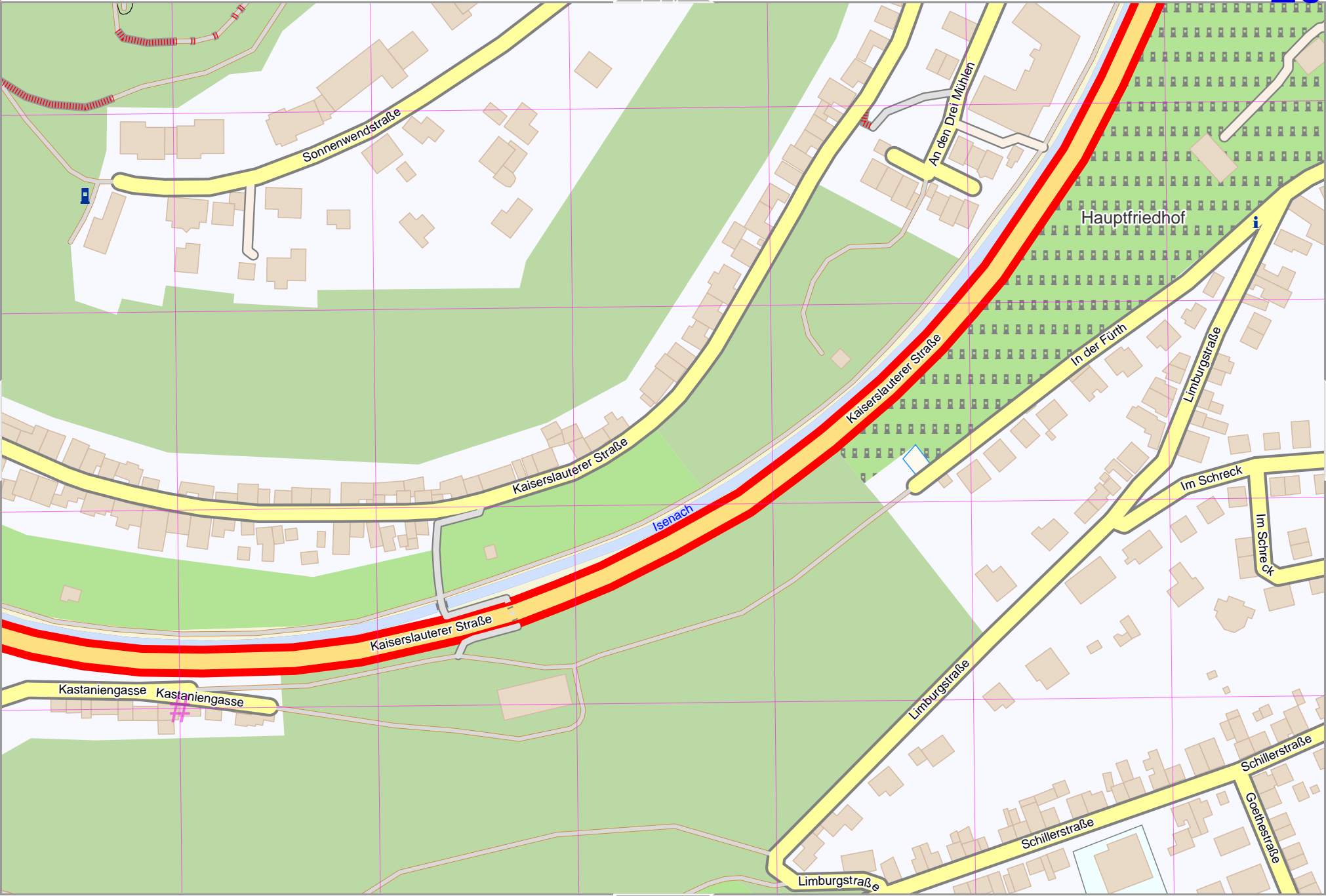
30

lon 8.15291 lat 49.45522 [nom. scale = 1 / 2500]

pdfmap_20240411_204445_Example_Map_8.16211_49.4592_346.pdf

21

37

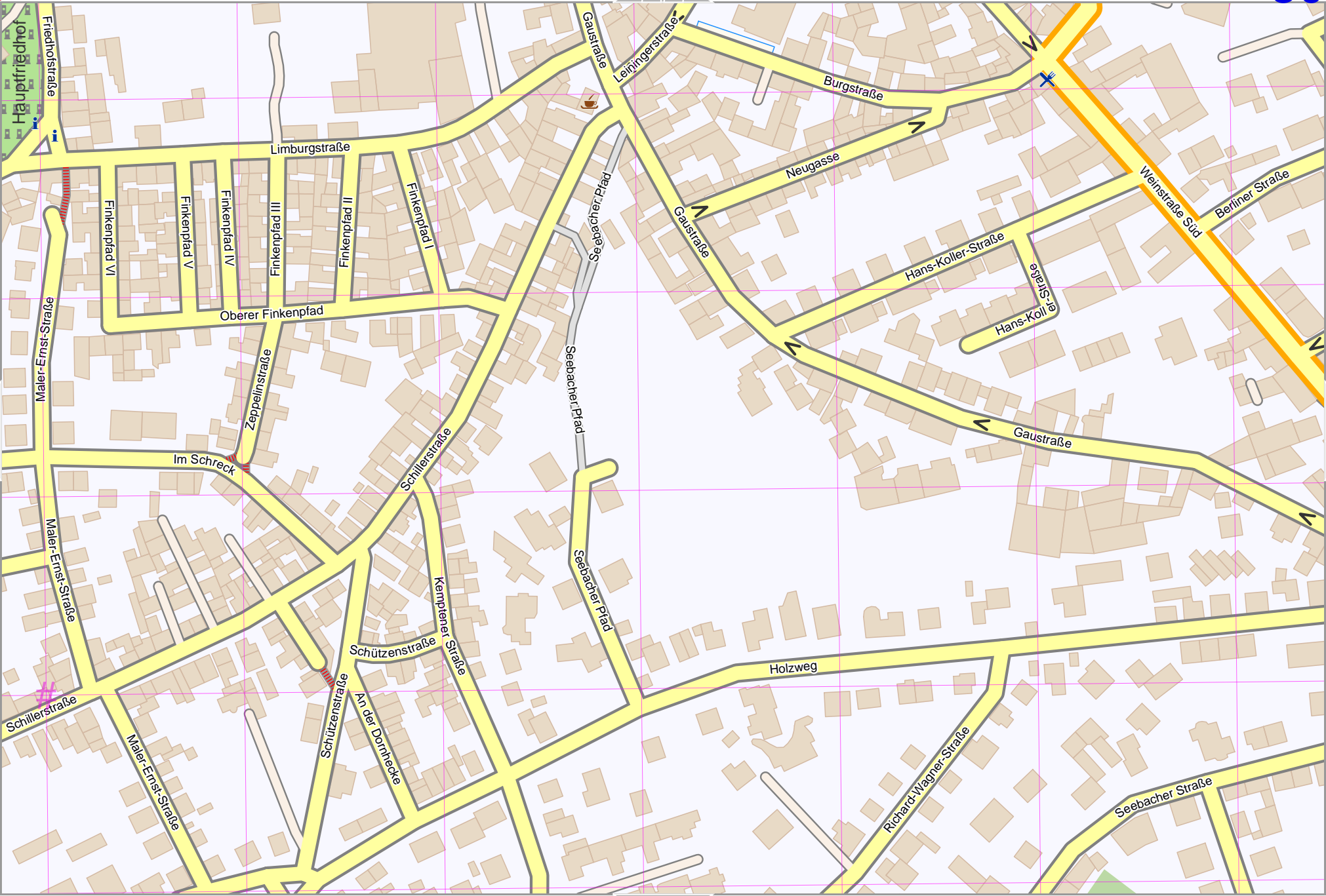


UTM: 32 U easting 438.70 km northing 5478.50 km
UTM-Grid-width = 100m



Map data © OpenStreetMap contributors

lon 8.16212 lat 49.45522 [nom. scale = 1 / 25000]



lon 8.17133 lat 49.45927

pdfmap_20240411_204445_Example_Map_8.16211_49.4592_346.pdf

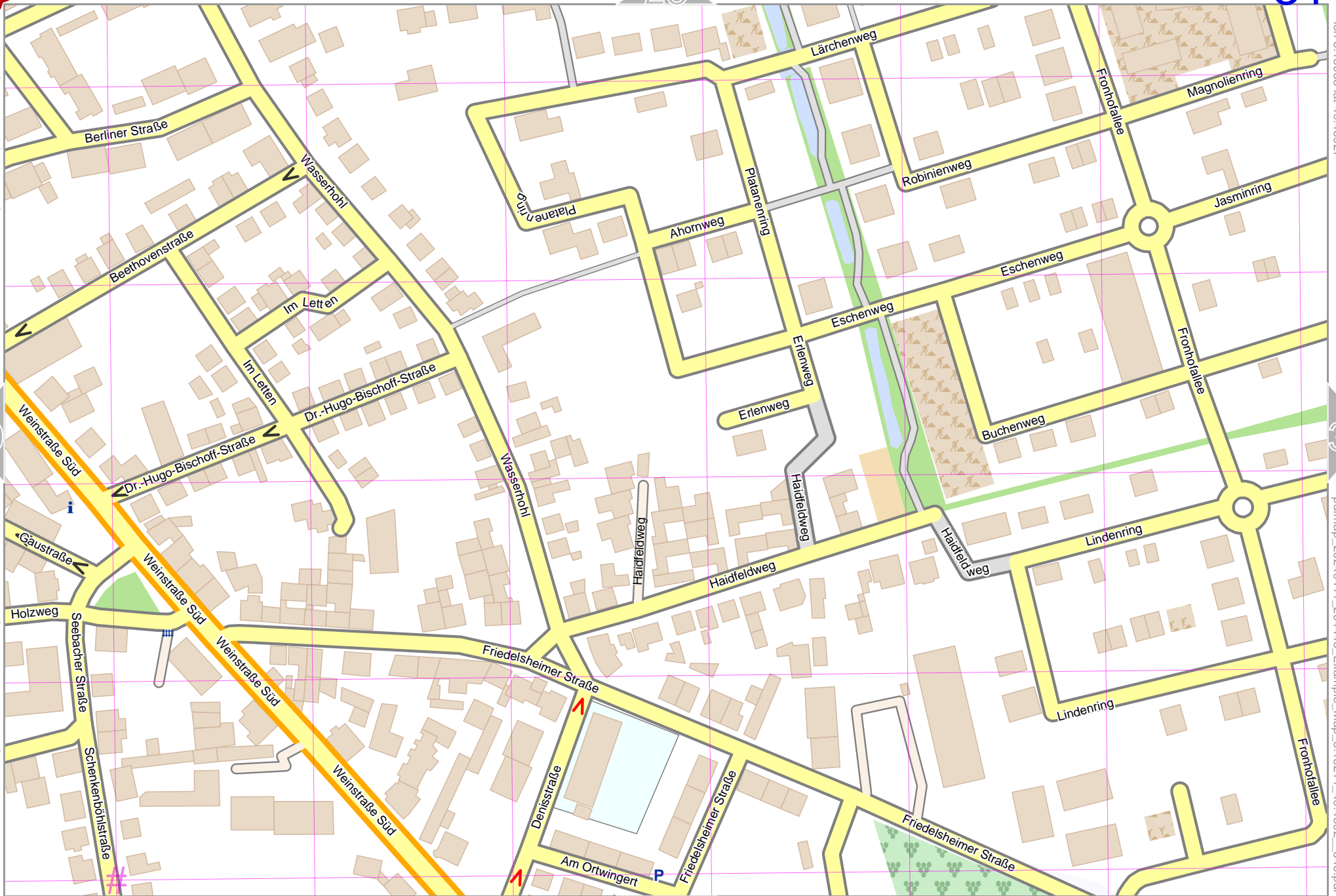
UTM: 32 U easting 439.30 km northing 5478.50 km
UTM-Grid-width = 100m



Map data © OpenStreetMap contributors

lon 8.17133 lat 49.45522 [nom. scale = 1 / 25000]

UTM: 32 U easting 440.00 km northing 5478.40 km
UTM-Grid-width = 100m



lon 8.18053 lat 49.45927

pdfmap_20240411_204445_Example_Map_8.16211_49.4592_346.pdf



Map data © OpenStreetMap contributors

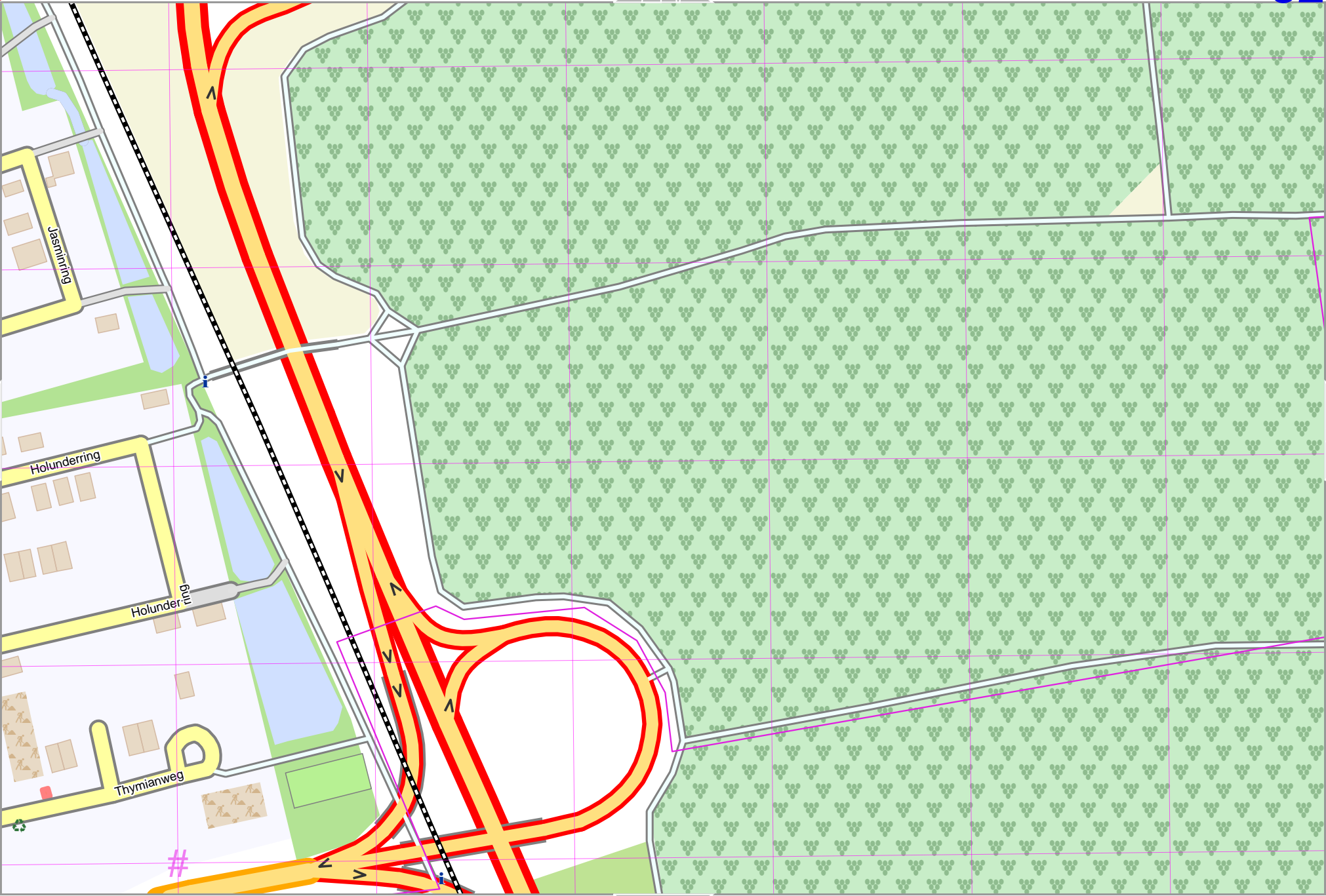
lon 8.18974 lat 49.45927

31

33

lon 8.18053 lat 49.45522 [norm. scale = 1 / 2500]

pdfmap_20240411_204445_Example_Map_8.16211_49.4592_346.pdf



UTM: 32 U easting 440.70 km northing 5478.40 km
UTM-Grid-width = 100m



Map data © OpenStreetMap contributors

lon 8.19895 lat 49.45927

32

lon 8.18974 lat 49.45522 [nom. scale = 1 / 2500]

pdfmap_20240411_204445_Example_Map_8.16211_49.4592_346.pdf

UTM: 32 U easting 441.30 km northing 5478.40 km

UTM-Grid-width = 100m

41





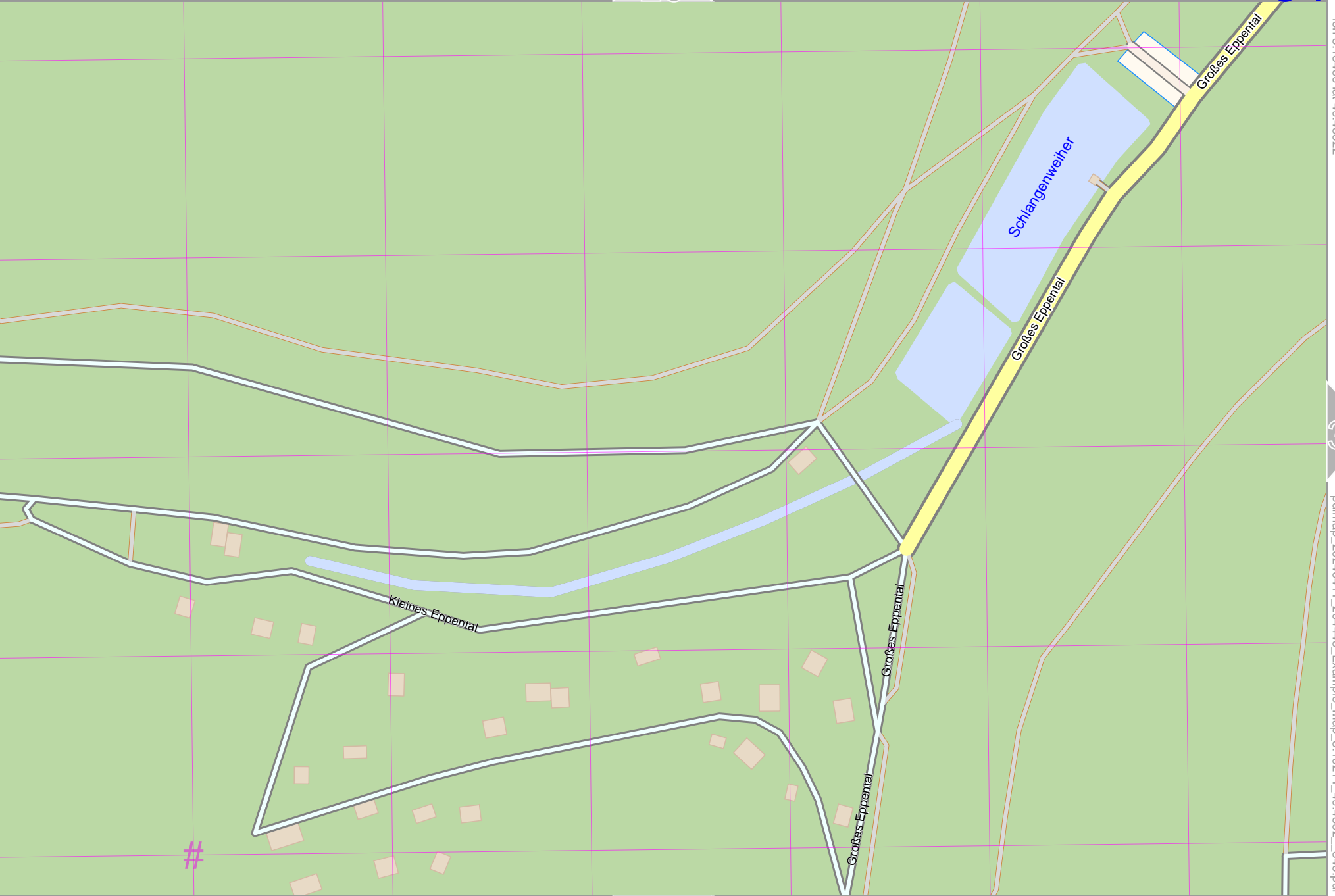
Map data © OpenStreetMap contributors

lon 8.12529 lat 49.45117 [nom. scale = 1 / 2500]

lon 8.13450 lat 49.45522

pdfmap_20240411_204445_Example_Map_8.16211_49.4592_346.pdf

UTM: 32 U easting 436.70 km northing 5478.00 km
UTM-Grid-width = 100m





Map data © OpenStreetMap contributors

lon 8.14370 lat 49.45522

34

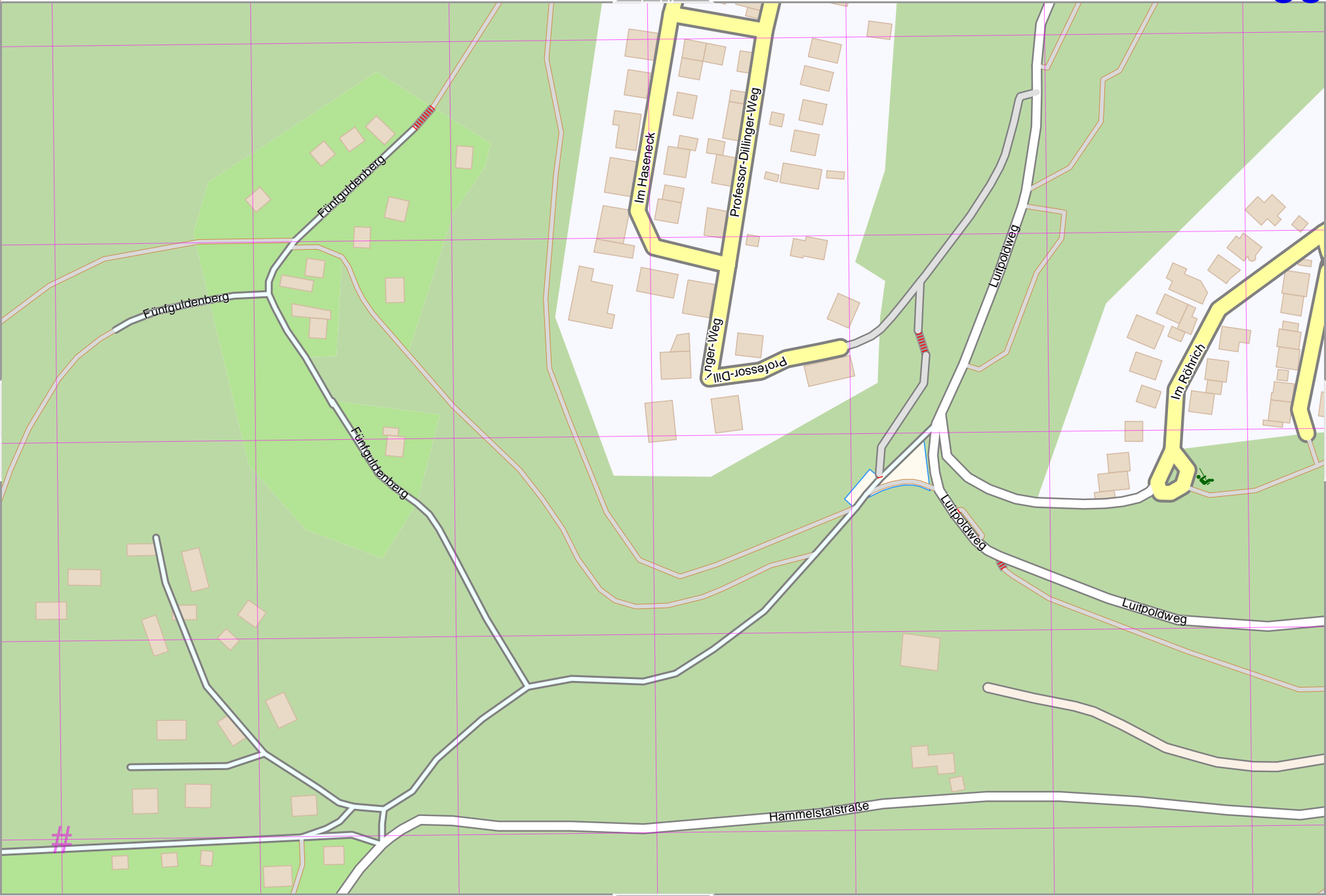
36

lon 8.13450 lat 49.45117 [nom. scale = 1 / 2500]

pdfmap_20240411_204445_Example_Map_8.16211_49.4592_346.pdf

UTM: 32 U easting 437.30 km northing 5478.00 km
UTM-Grid-width = 100m

43





Map data © OpenStreetMap contributors

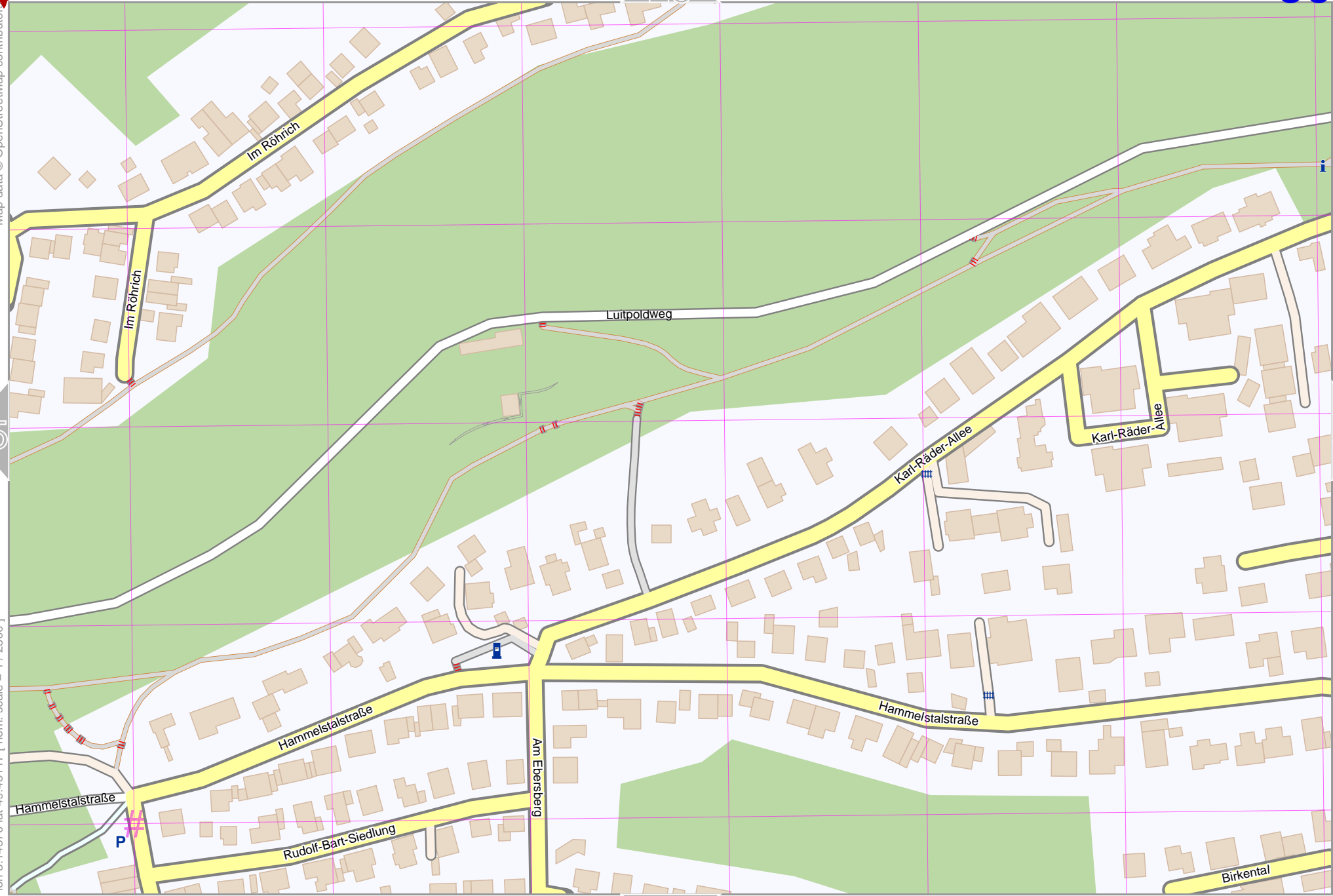
lon 8.15291 lat 49.45522

35

3

lon 8.14370 lat 49.45117 [nom. scale = 1 / 2500]

pdfmap_20240411_204445_Example_Map_8.16211_49.4592_346.pdf



28

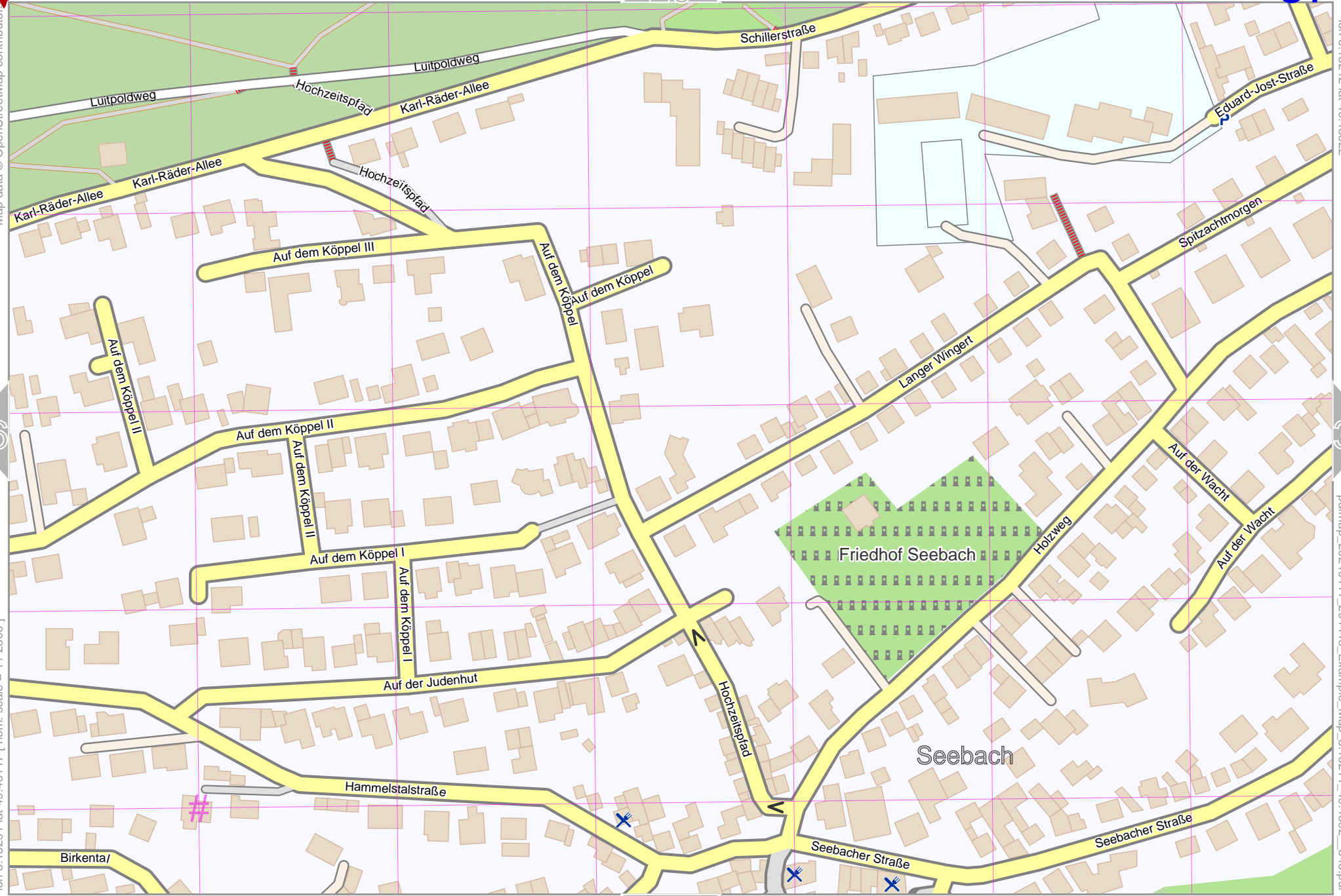
44

UTM: 32 U easting 438.00 km northing 5478.00 km
UTM-Grid-width = 100m



Map data © OpenStreetMap contributors

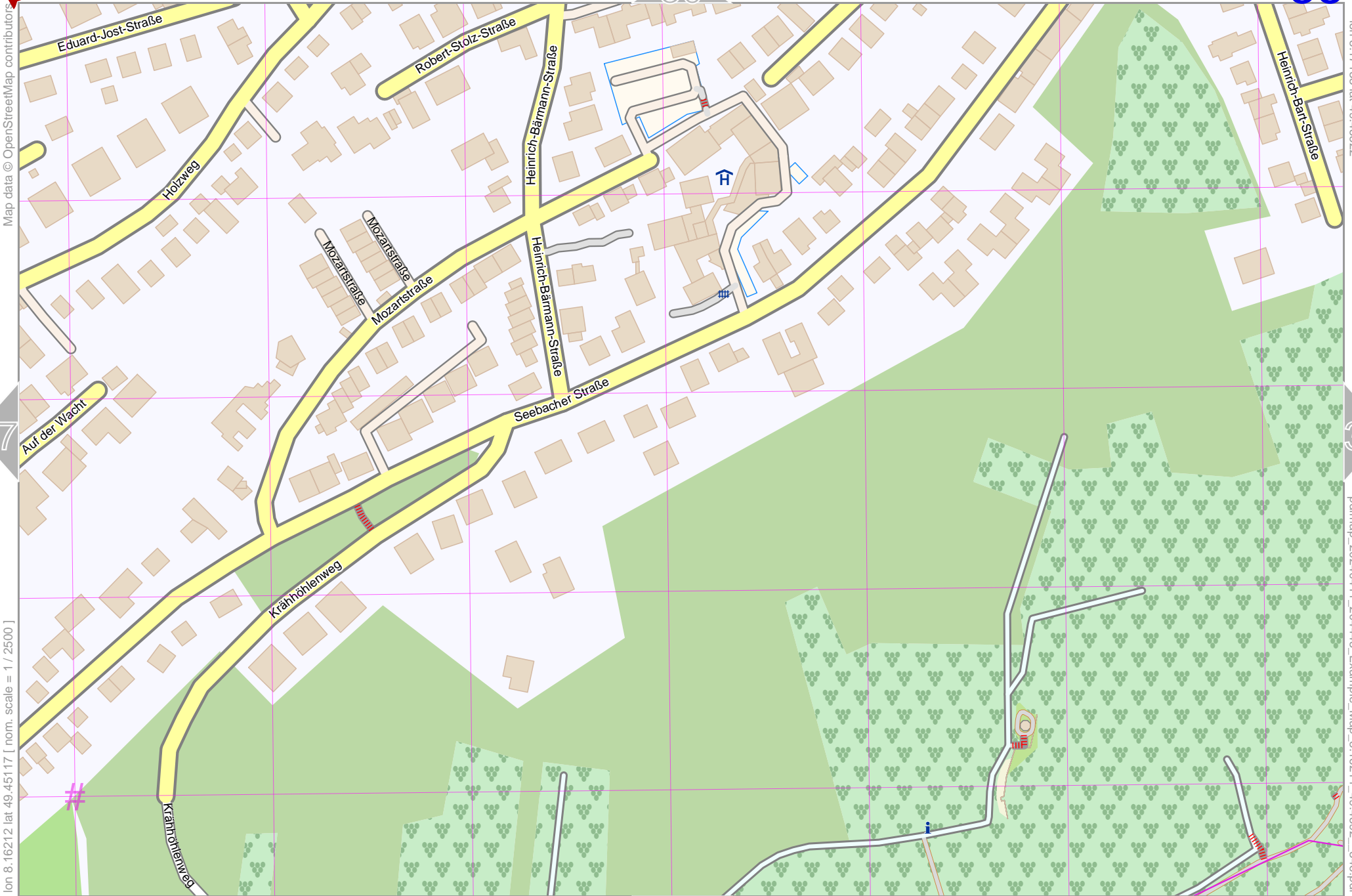
lon 8.16212 lat 49.45522



lon 8.15291 lat 49.45117 [nom. scale = 1 / 2500]

pdfmap_20240411_204445_Example_Map_8.16211_49.4592_346.pdf

UTM: 32 U easting 438.70 km northing 5478.00 km
UTM-Grid-width = 100m



lon 8.16212 lat 49.45117 [nom. scale = 1 / 2500]

lon 8.17133 lat 49.45522

pdfmap_20240411_204445_Example_Map_8.16211_49.4592_346.pdf

UTM: 32 U easting 439.30 km northing 5478.00 km
UTM-Grid-width = 100m



Map data © OpenStreetMap contributors

lon 8.18053 lat 49.45522

38

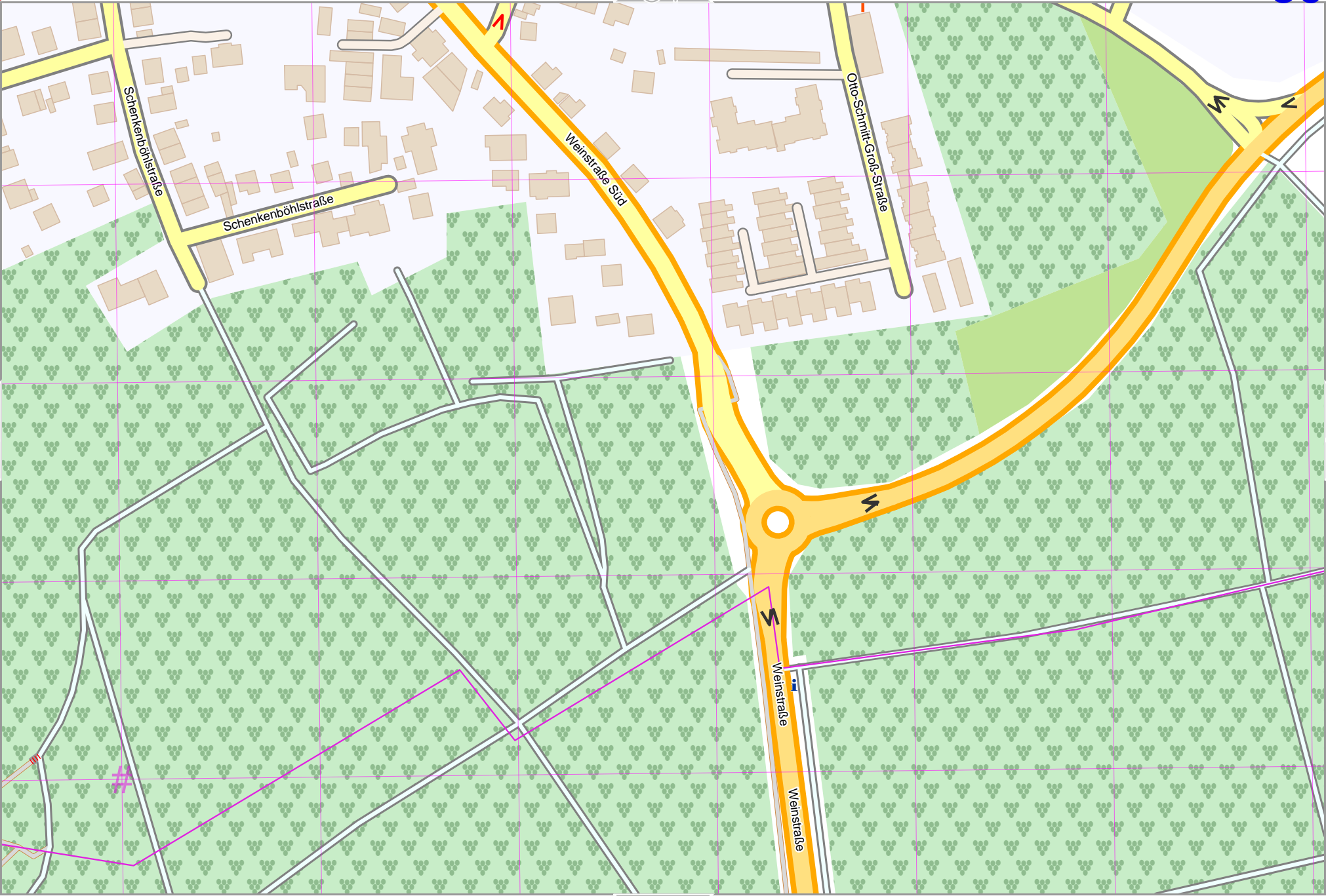
40

lon 8.17133 lat 49.45117 [nom. scale = 1 / 25000]

pdfmap_20240411_204445_Example_Map_8.16211_49.4592_346.pdf

UTM: 32 U easting 440.00 km northing 5478.00 km
UTM-Grid-width = 100m

47





Map data © OpenStreetMap contributors

lon 8.18974 lat 49.45522

39

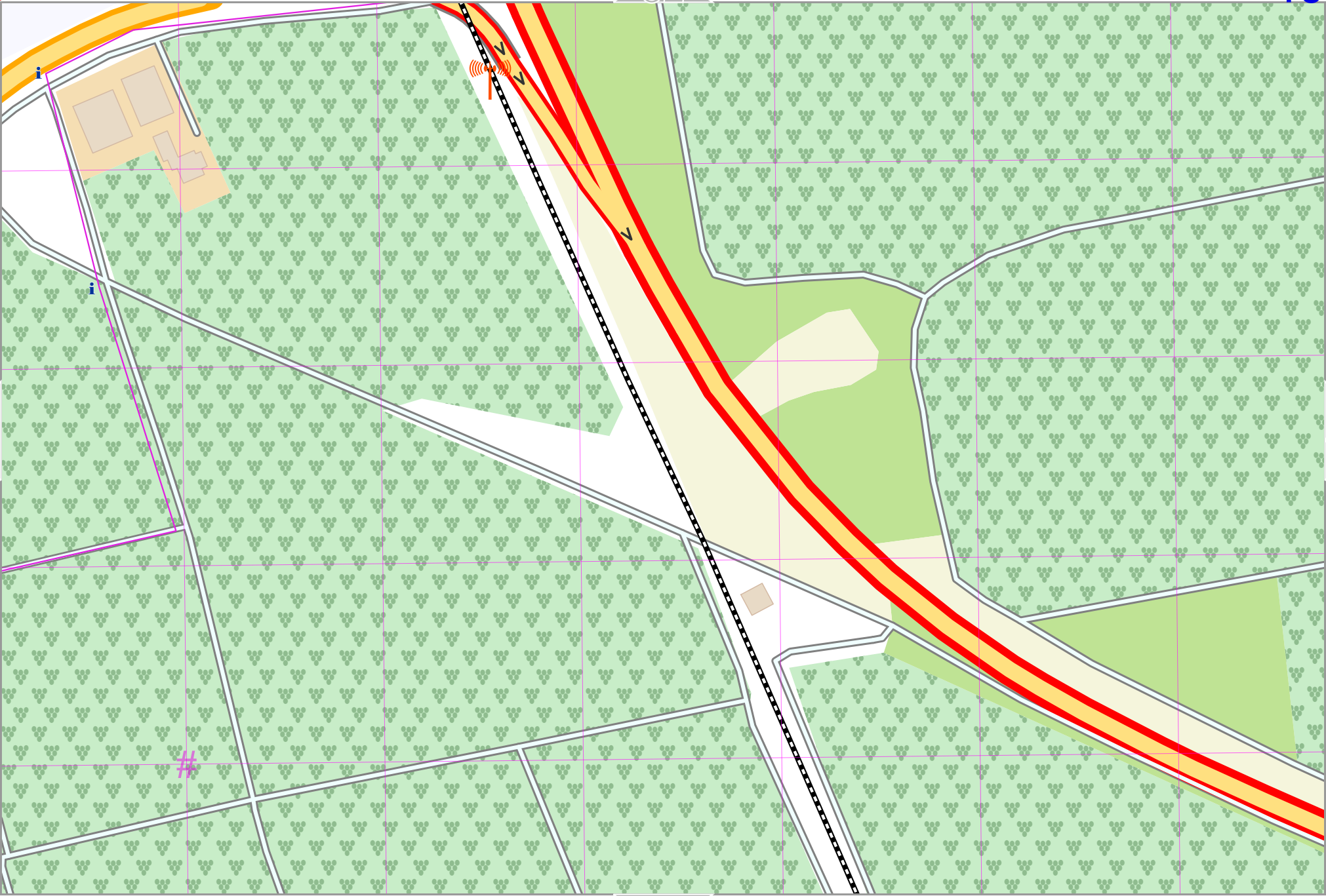
41

lon 8.18053 lat 49.45117 [nom. scale = 1 / 2500]

pdfmap_20240411_204445_Example_Map_8.16211_49.4592_346.pdf

UTM: 32 U easting 440.70 km northing 5478.00 km
UTM-Grid-width = 100m

48





Map data © OpenStreetMap contributors

40

lon 8.18974 lat 49.45117 [nom. scale = 1 / 2500]

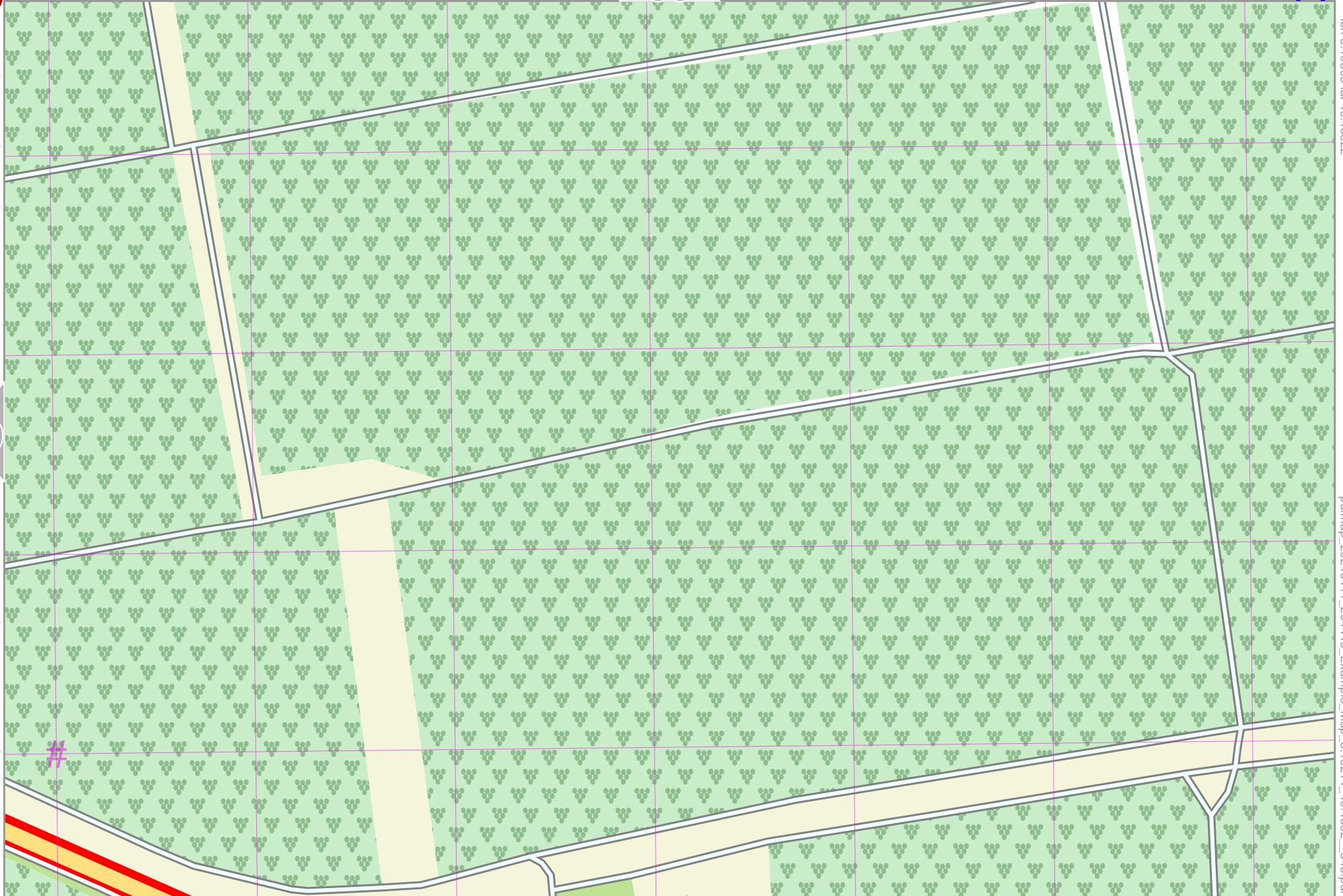
UTM: 32 U easting 441.30 km northing 5478.00 km
UTM-Grid-width = 100m

33

49

lon 8.19895 lat 49.45522

pdfmap_20240411_204445_Example_Map_8.16211_49.4592_346.pdf





Map data © OpenStreetMap contributors

lon 8.13450 lat 49.45117

lon 8.12529 lat 49.44713 [nom. scale = 1 / 2500]

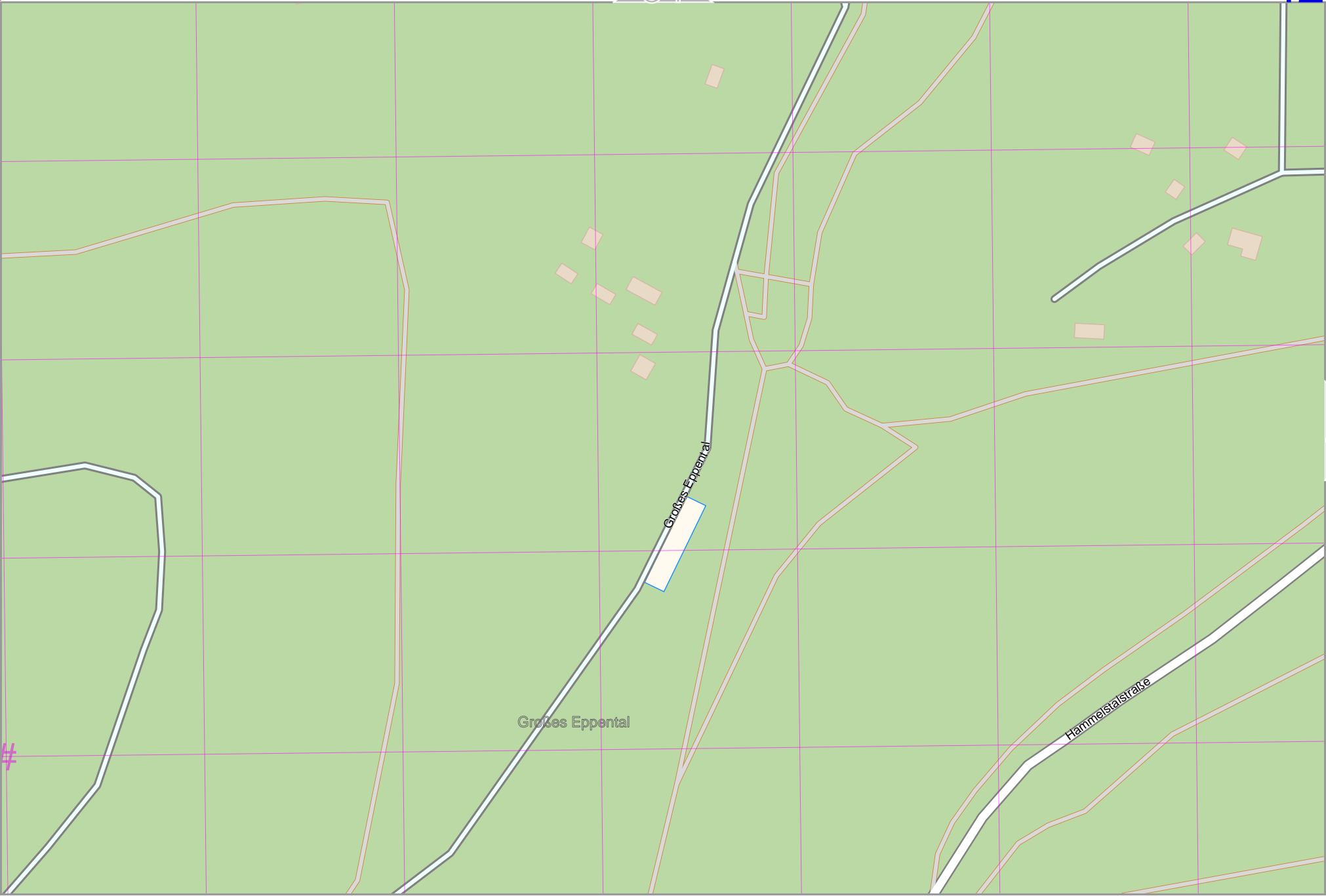
pdfmap_20240411_204445_Example_Map_8.16211_49.4592_346.pdf

#

Großes Eppental

Großes Eppental

Hammelsträße





Map data © OpenStreetMap contributors

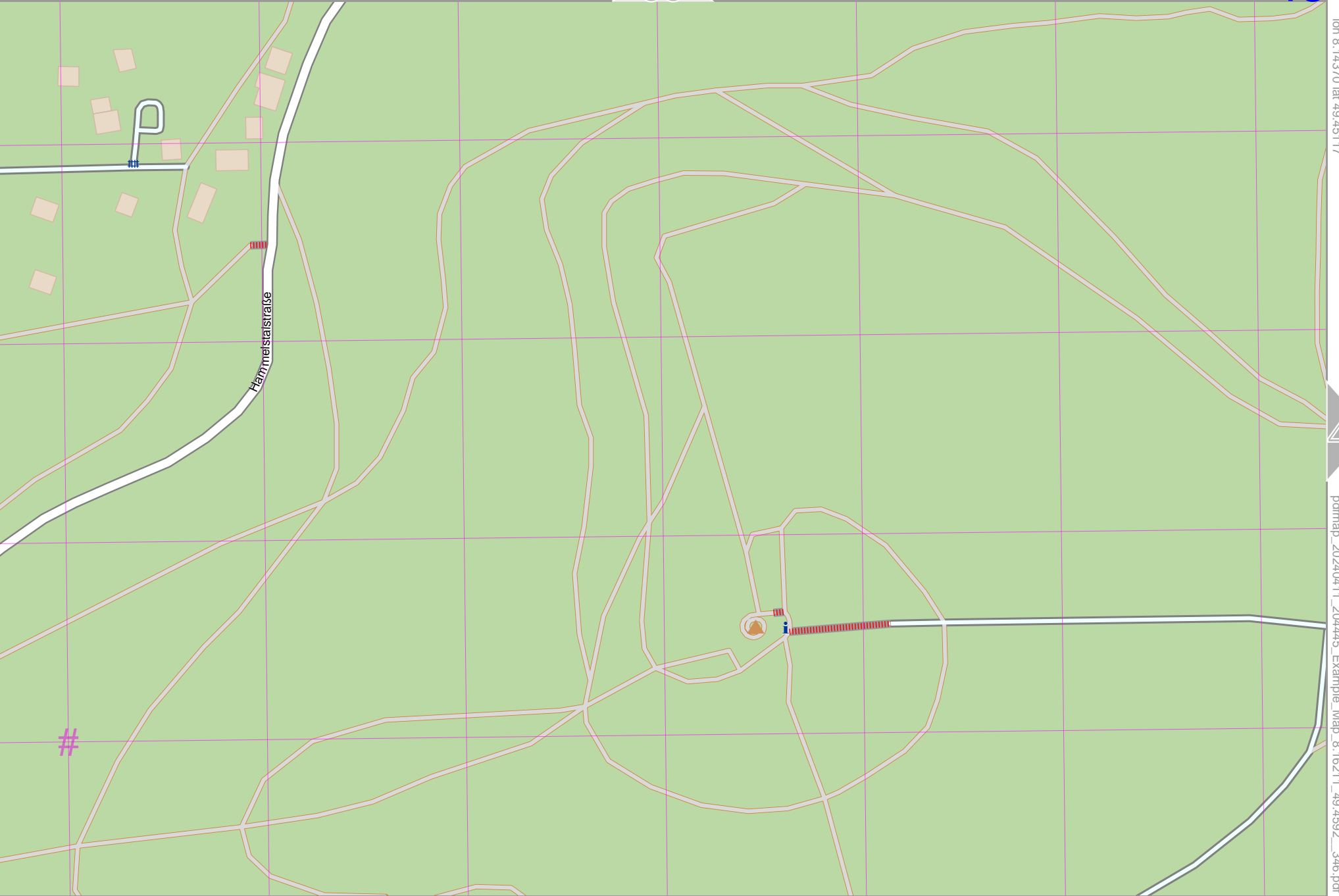
lon 8.14370 lat 49.45117

42

44

lon 8.13450 lat 49.44713 [nom. scale = 1 / 2500]

pdfmap_20240411_204445_Example_Map_8.16211_49.4592_346.pdf



UTM: 32 U easting 437.30 km northing 5477.60 km
UTM-Grid-width = 100m



Map data © OpenStreetMap contributors

lon 8.15291 lat 49.45117

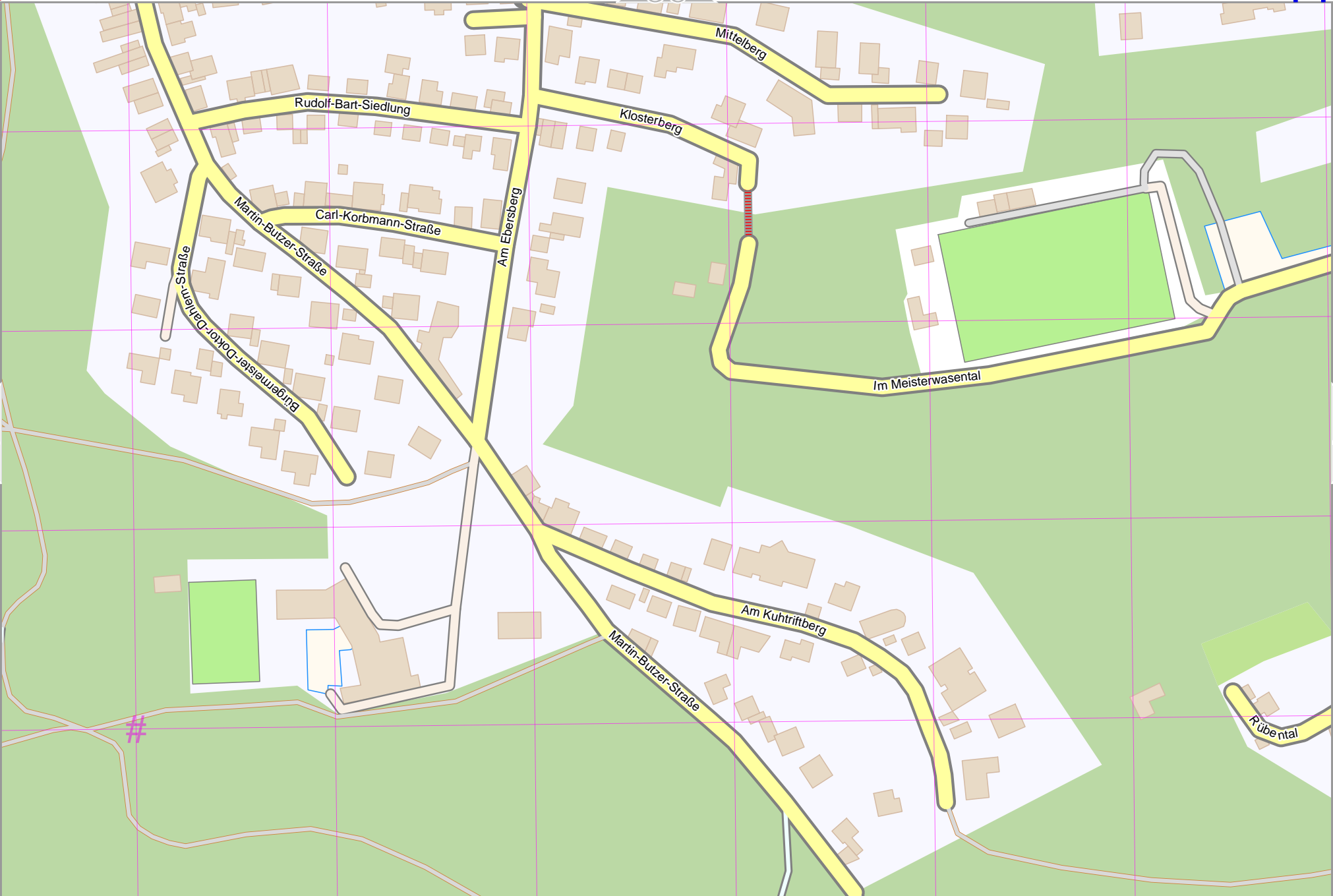
43

45

lon 8.14370 lat 49.44713 [nom. scale = 1 / 2500]

pdfmap_20240411_204445_Example_Map_8.16211_49.4592_346.pdf

UTM: 32 U easting 438.00 km northing 5477.60 km
UTM-Grid-width = 100m





Map data © OpenStreetMap contributors

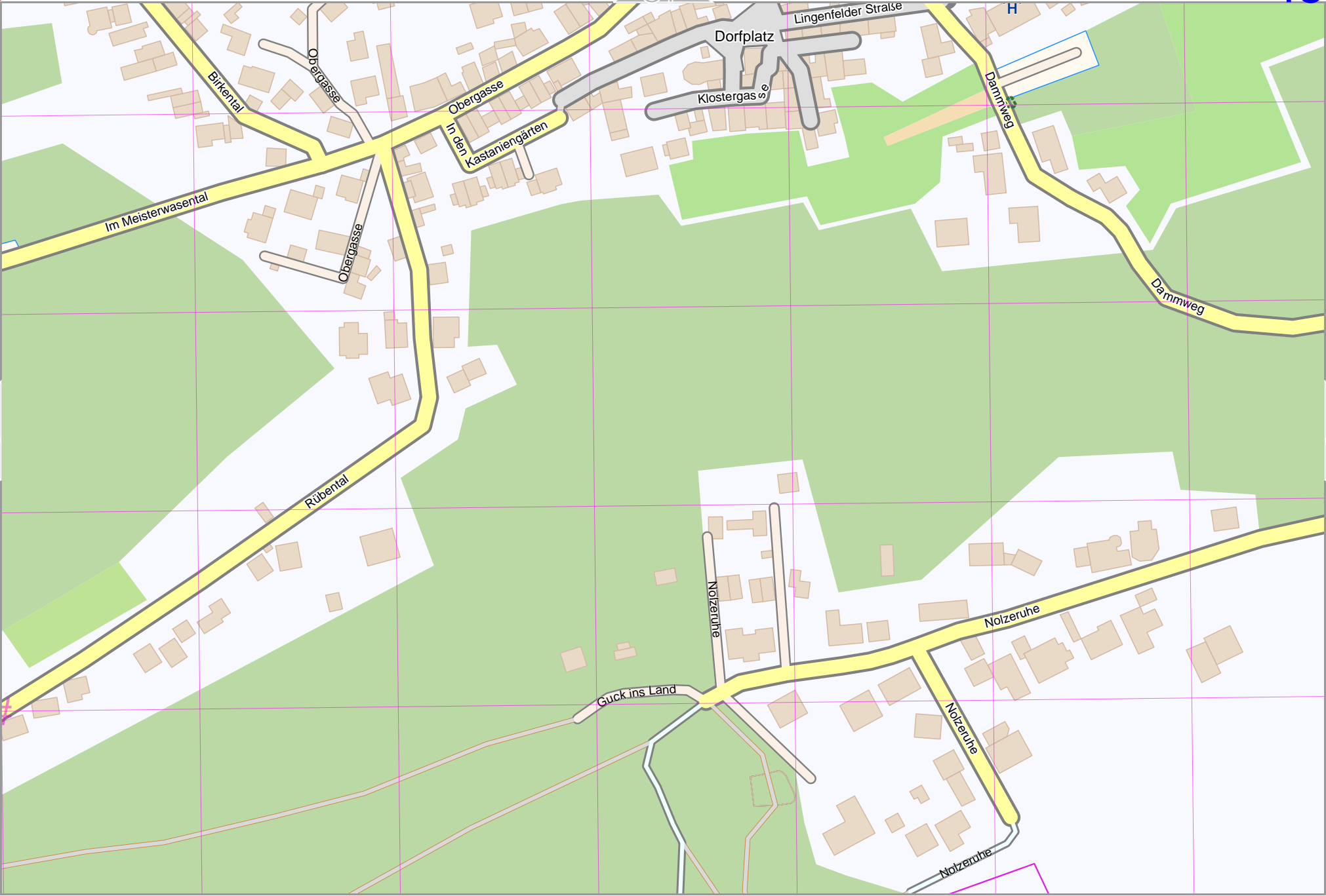
lon 8.16212 lat 49.45117

44

46

lon 8.15291 lat 49.44713 [norm_scale = 1 / 2500]

pdfmap_20240411_204445_Example_Map_8.16211_49.4592_346.pdf



UTM: 32 U easting 438.60 km northing 5477.60 km
UTM-Grid-width = 100m

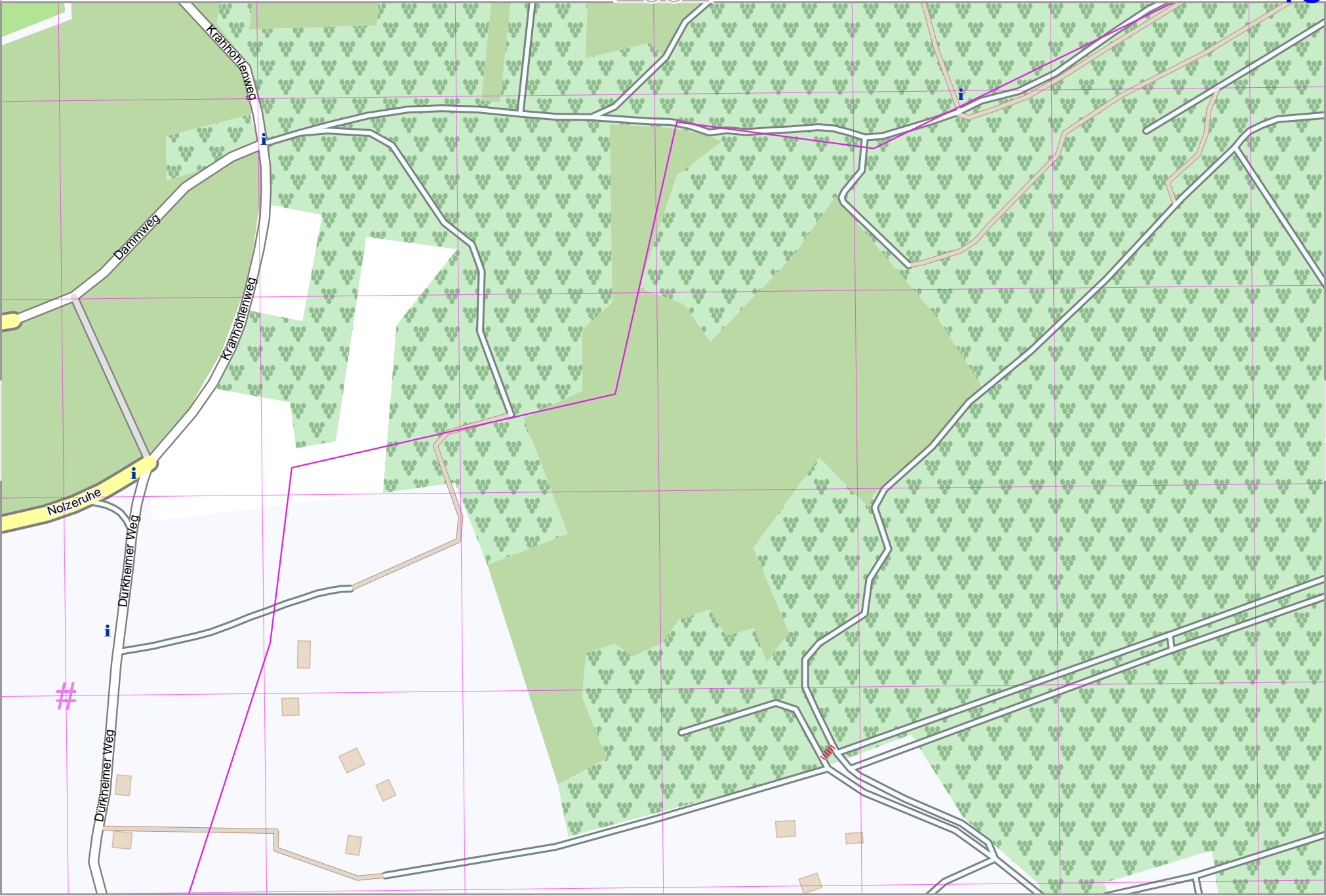


Map data © OpenStreetMap contributors

lon 8.16212 lat 49.44713 [nom. scale = 1 / 2500]

lon 8.17133 lat 49.45117

pdfmap_20240411_204445_Example_Map_8.16211_49.4592_346.pdf



UTM: 32 U easting 439.30 km northing 5477.60 km
UTM-Grid-width = 100m



Map data © OpenStreetMap contributors

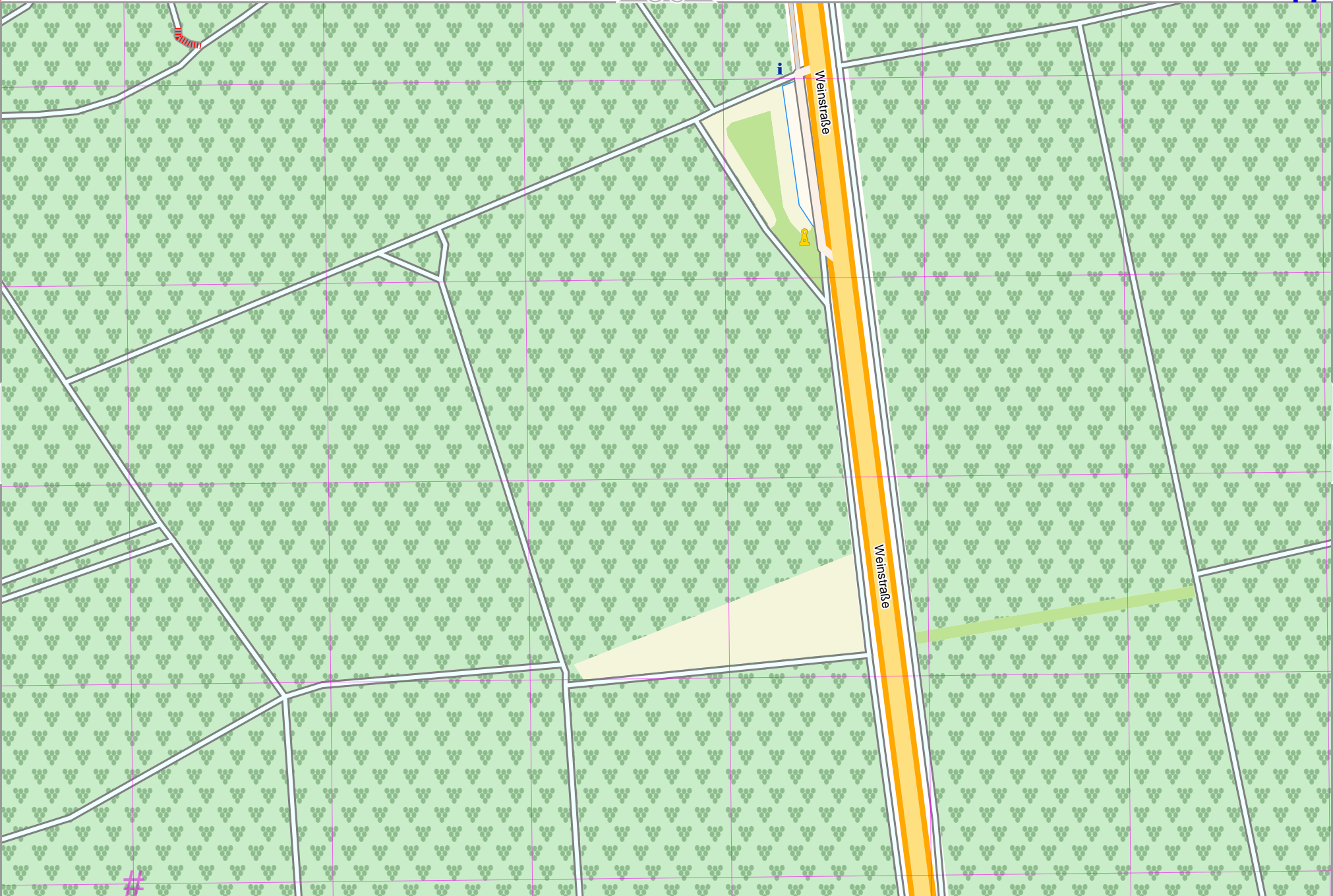
46

48

lon 8.17133 lat 49.44713 [nom. scale = 1 / 2500]

lon 8.18053 lat 49.45117
pdfmap_20240411_204445_Example_Map_8.16211_49.4592_346.pdf

UTM: 32 U easting 440.00 km northing 5477.50 km
UTM-Grid-width = 100m





Map data © OpenStreetMap contributors

lon 8.18974 lat 49.45117

47

49

lon 8.18053 lat 49.44713 [nom. scale = 1 / 2500]

pdfmap_20240411_204445_Example_Map_8.16211_49.4592_346.pdf

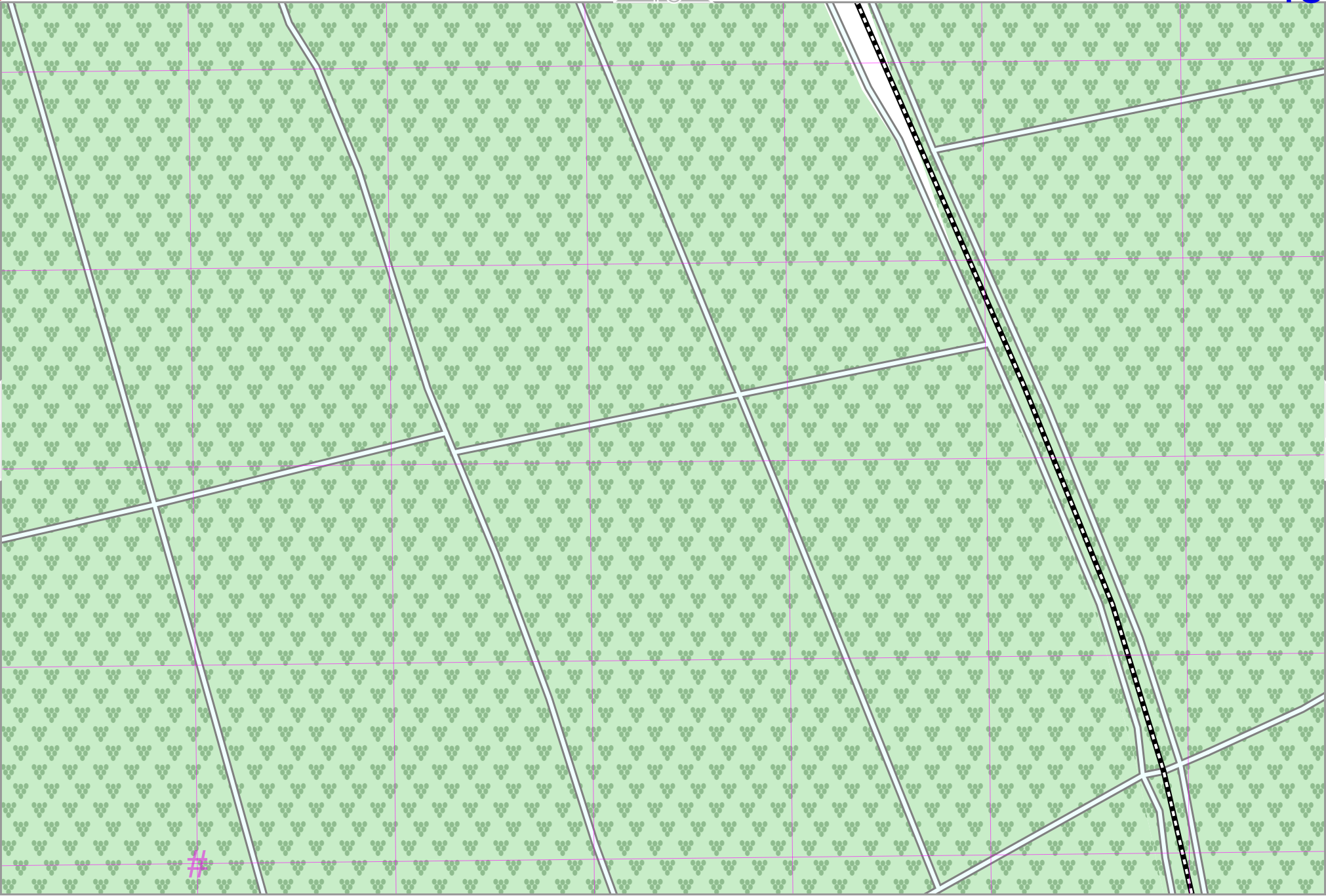
UTM: 32 U easting 440.70 km northing 5477.50 km

UTM-Grid-width = 100m



40

#





Map data © OpenStreetMap contributors

lon 8.19895 lat 49.45117

48

lon 8.18974 lat 49.44713 [nom. scale = 1 / 2500]

pdfmap_20240411_204445_Example_Map_8.16211_49.4592_346.pdf

UTM: 32 U easting 441.30 km northing 5477.50 km
UTM-Grid-width = 100m

