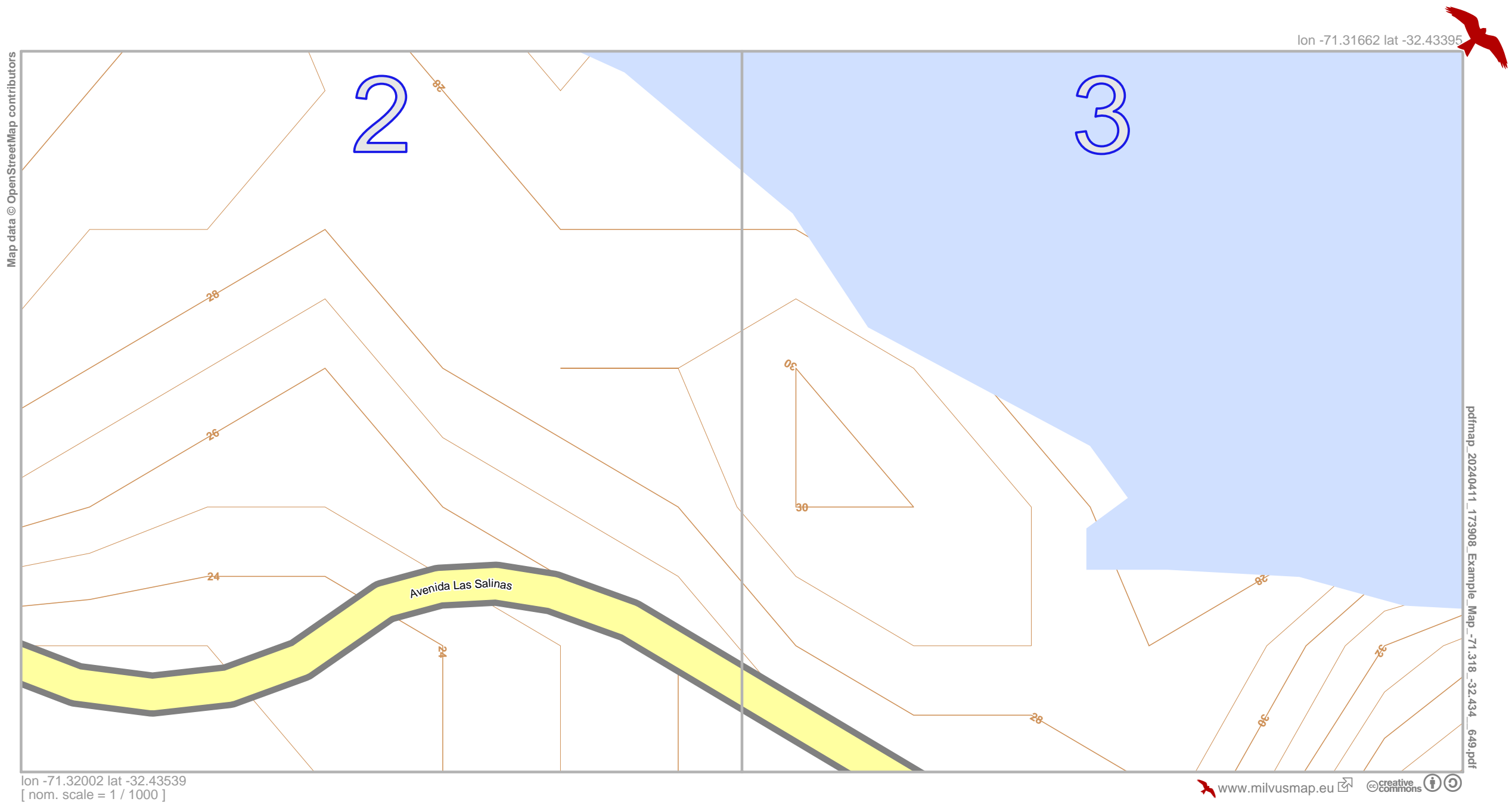
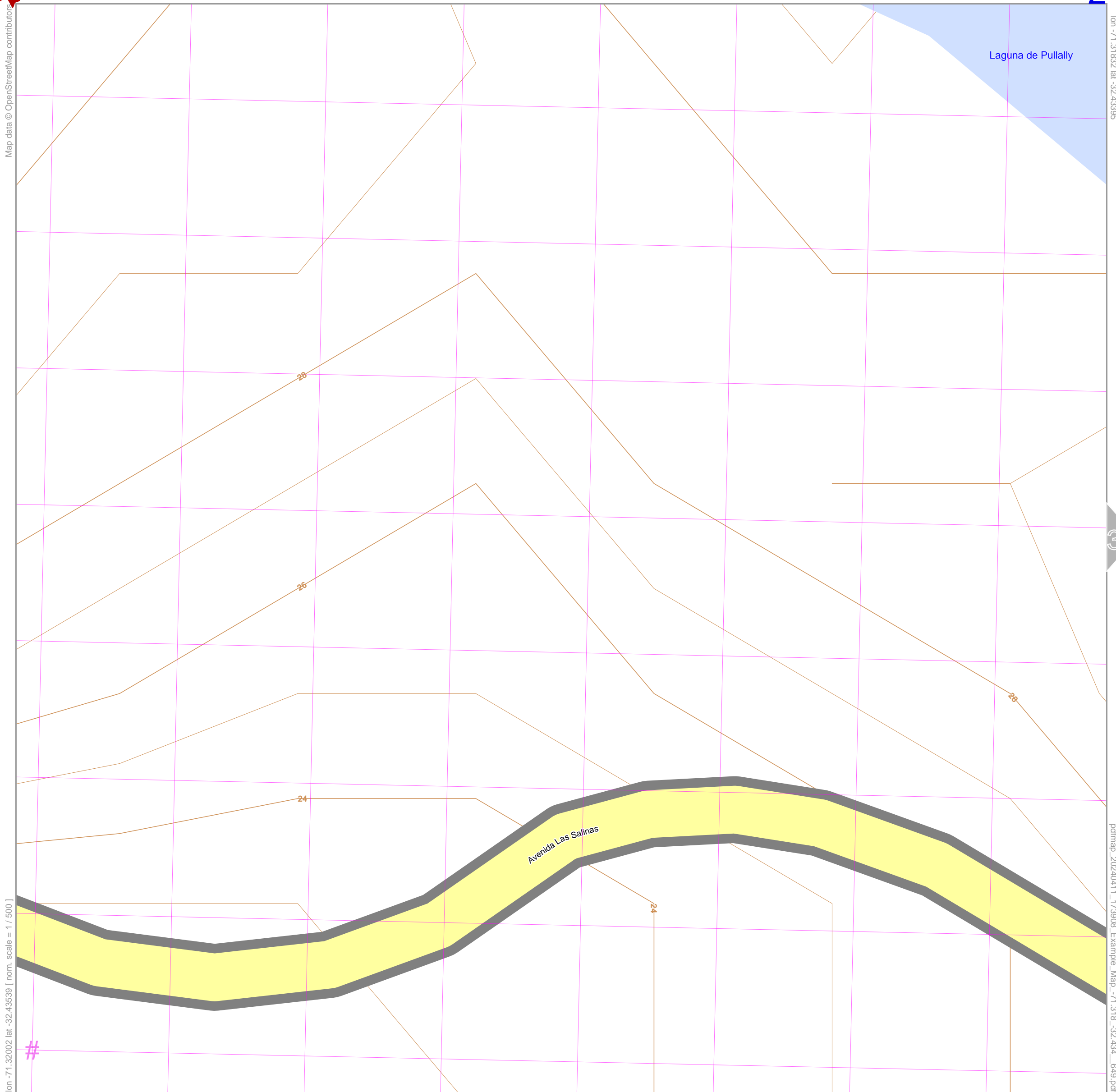


Example_Map





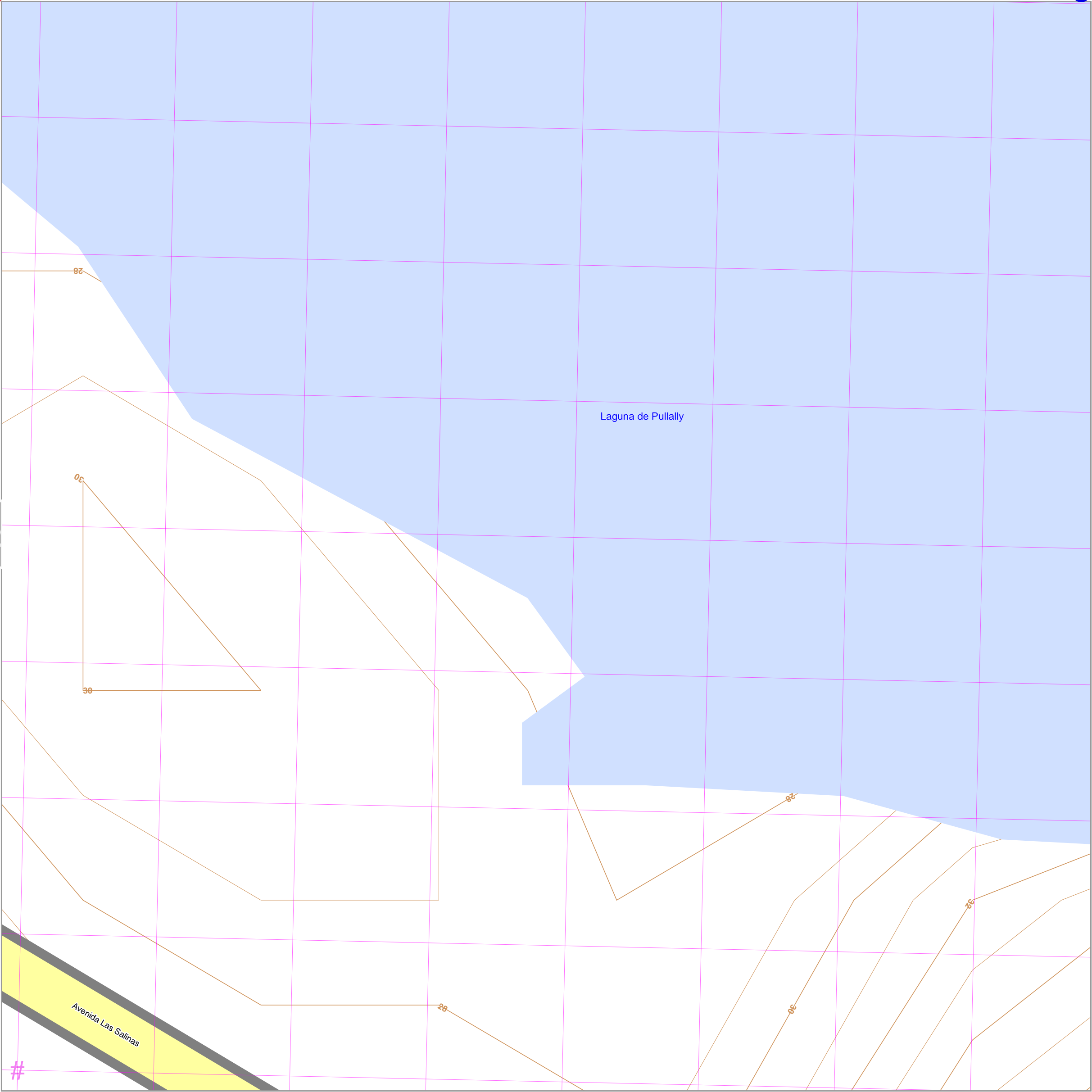
lon -71.32002 lat -32.43539 [nom. scale = 1 / 500]
#

UTM: 19 H easting 281.88 km northing 6408.94 km
UTM-Grid-width = 20m
Contour interval = 1m



Map data © OpenStreetMap contributors

lon -71.31662 lat -32.43395



lon -71.31832 lat -32.43539 [nom. scale = 1 / 500]

pdfmap_20240411_173908_Example_Map_-71.318_-32.434_649.pdf

UTM: 19 H easting 282.04 km northing 6408.94 km
UTM-Grid-width = 20m
Contour interval = 1m