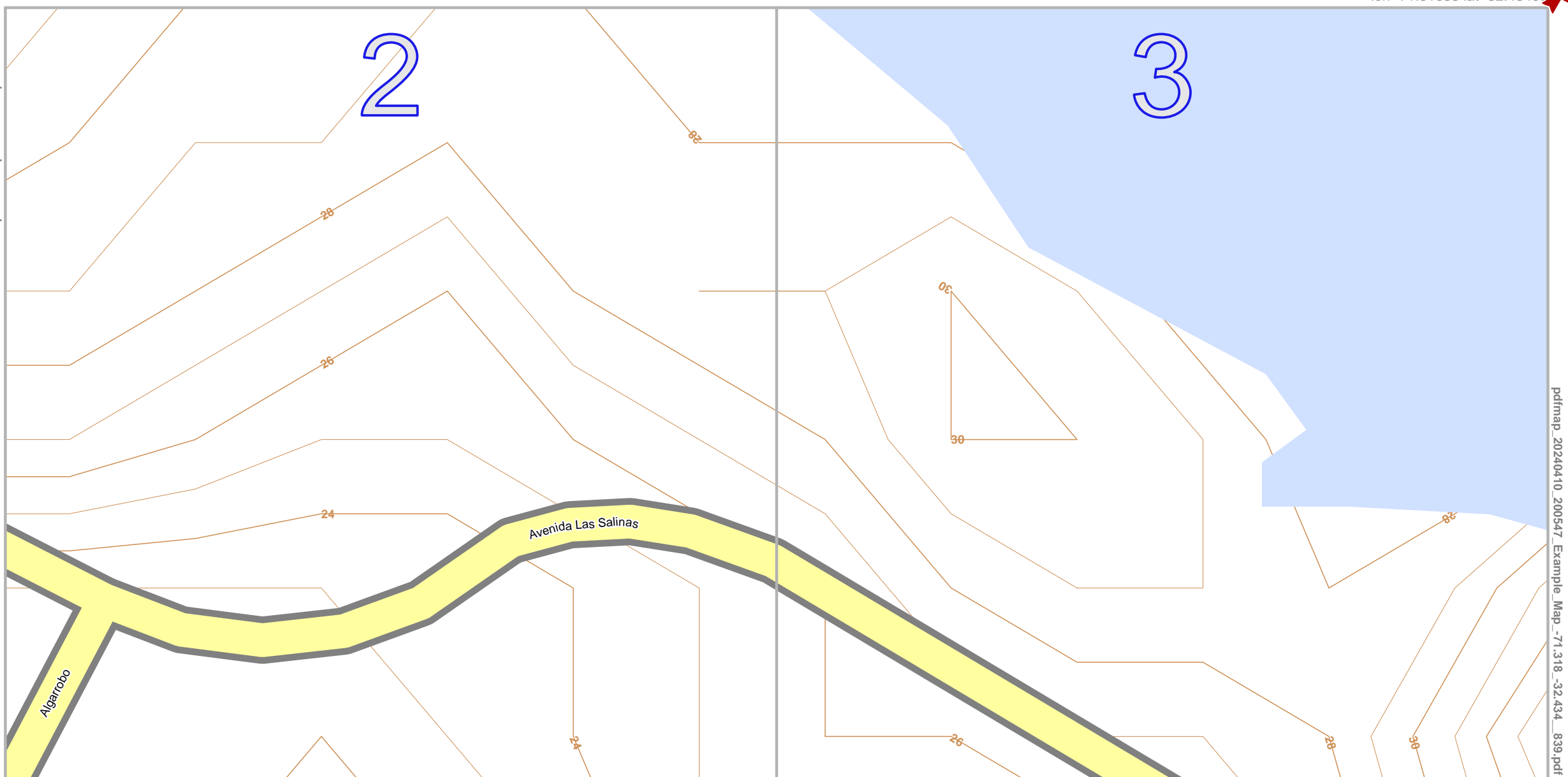
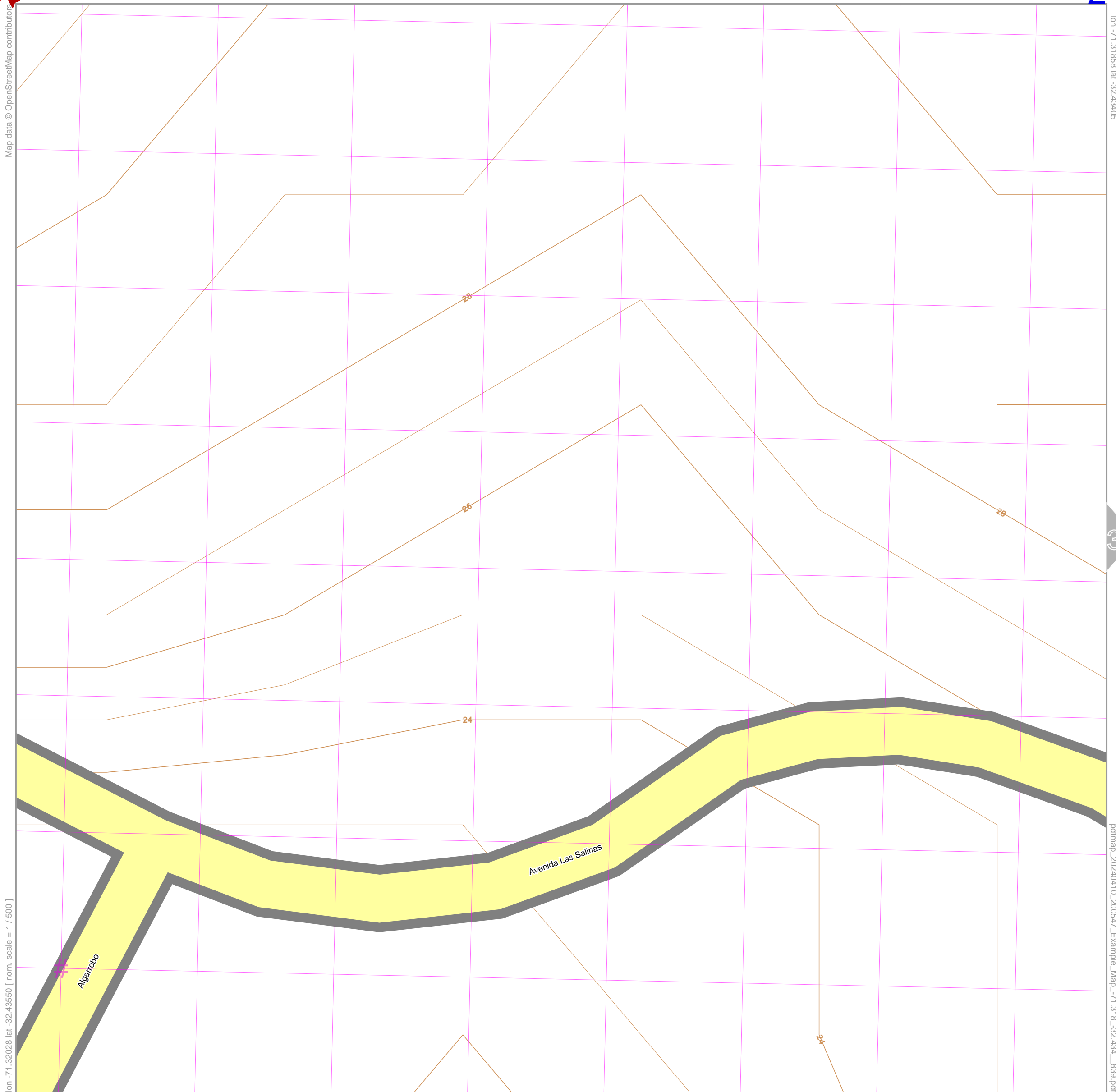




2

3





lon -71.32028 lat -32.43550 [nom. scale = 1 / 500]

lon -71.31858 lat -32.43405

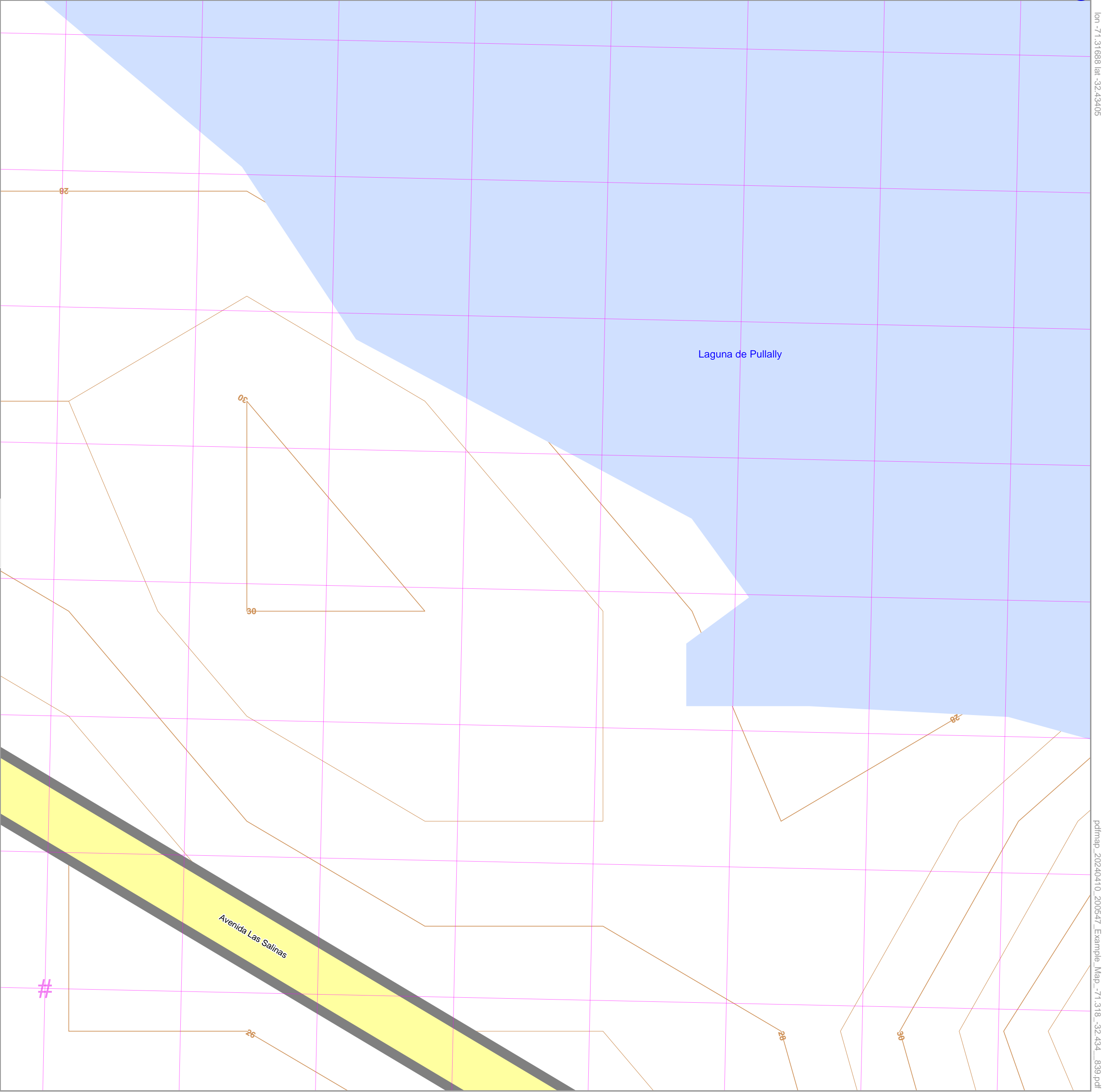
pdfmap_20240410_200547_Example_Map_-71.318_-32.434_839.pdf

UTM: 19 H easting 281.86 km northing 6408.94 km
UTM-Grid-width = 20m
Contour interval = 1m



Map data © OpenStreetMap contributors

lon -71.31688 lat -32.43405



2

lon -71.31858 lat -32.43550 [nom. scale = 1 / 500]

pdfmap_20240410_200547_Example_Map_-71.318_-32.434_-839.pdf

UTM: 19 H easting 282.02 km northing 6408.94 km
UTM-Grid-width = 20m
Contour interval = 1m