

# Example\_Map

Map data © OpenStreetMap contributors


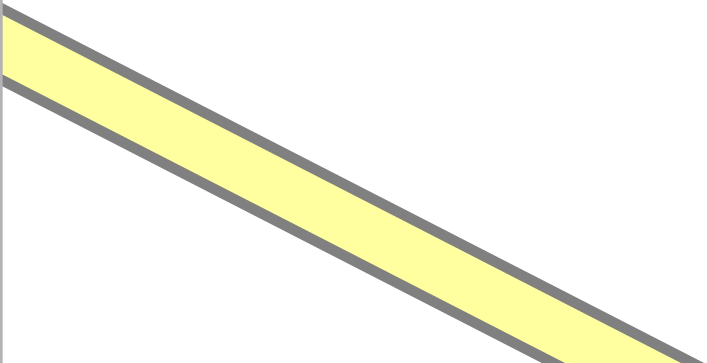
lon -71.31789 lat -32.43357

2

3

pdfmap\_20240410\_193342\_Example\_Map\_-71.319\_-32.434\_429.pdf

lon -71.32129 lat -32.43502  
[ nom. scale = 1 / 1000 ]






Map data © OpenStreetMap contributors

lon -71.32129 lat -32.43502 [ nom. scale = 1 / 500 ]

lon -71.31959 lat -32.43357

pdfmap\_20240410\_193342\_Example\_Map\_-71.319\_-32.434\_429.pdf



# UTM: 19 H easting 281.76 km northing 6408.98 km  
UTM-Grid-width = 20m  
Contour interval = 20m



Map data © OpenStreetMap contributors

lon -71.31789 lat -32.43357

Laguna de Pullally

2

lon -71.31959 lat -32.43502 [ nom. scale = 1 / 500 ]

pdfmap\_20240410\_193342\_Example\_Map\_-71.319\_-32.434\_429.pdf

#

# UTM: 19 H easting 281.92 km northing 6408.98 km  
UTM-Grid-width = 20m  
Contour interval = 20m

