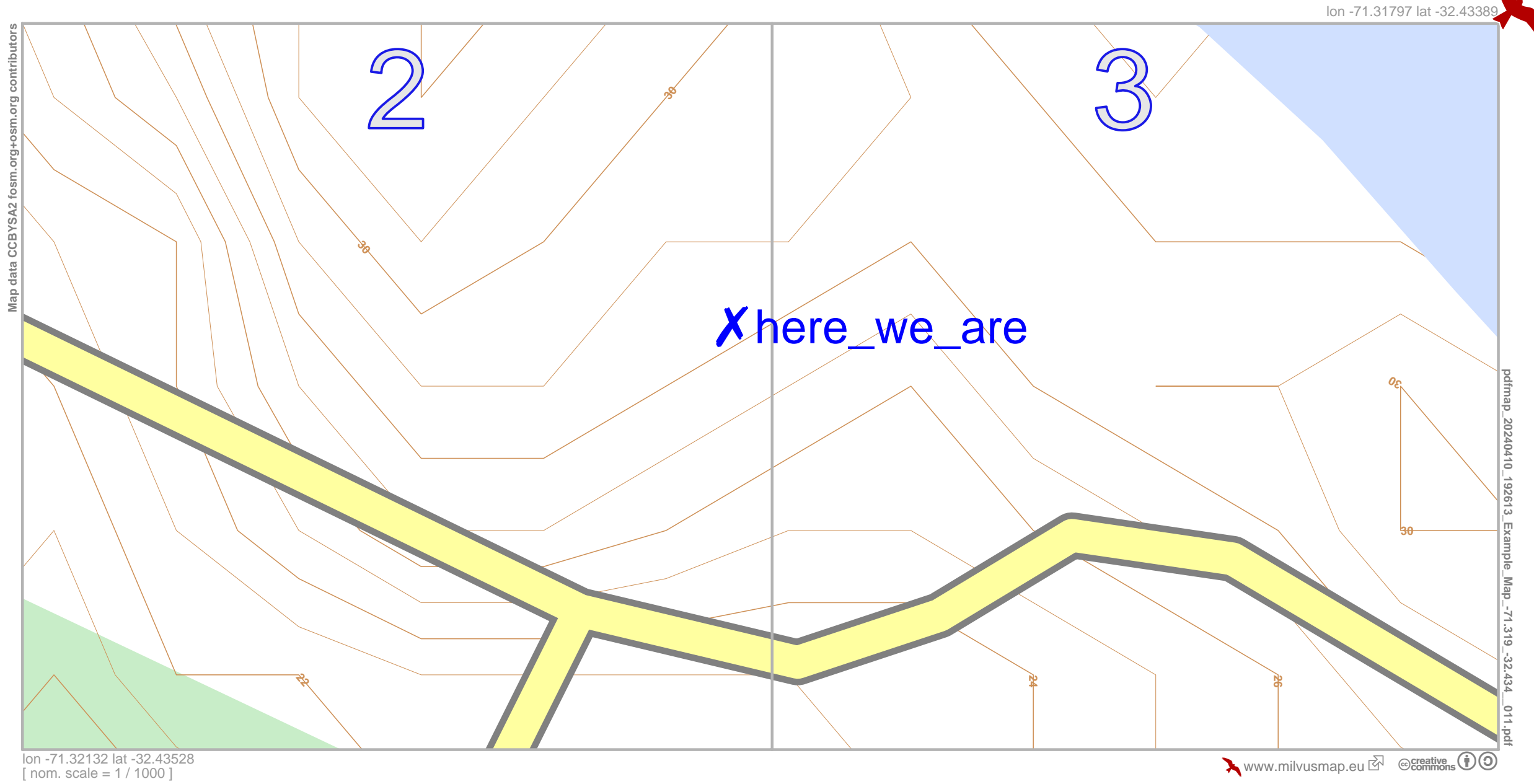


# Example\_Map





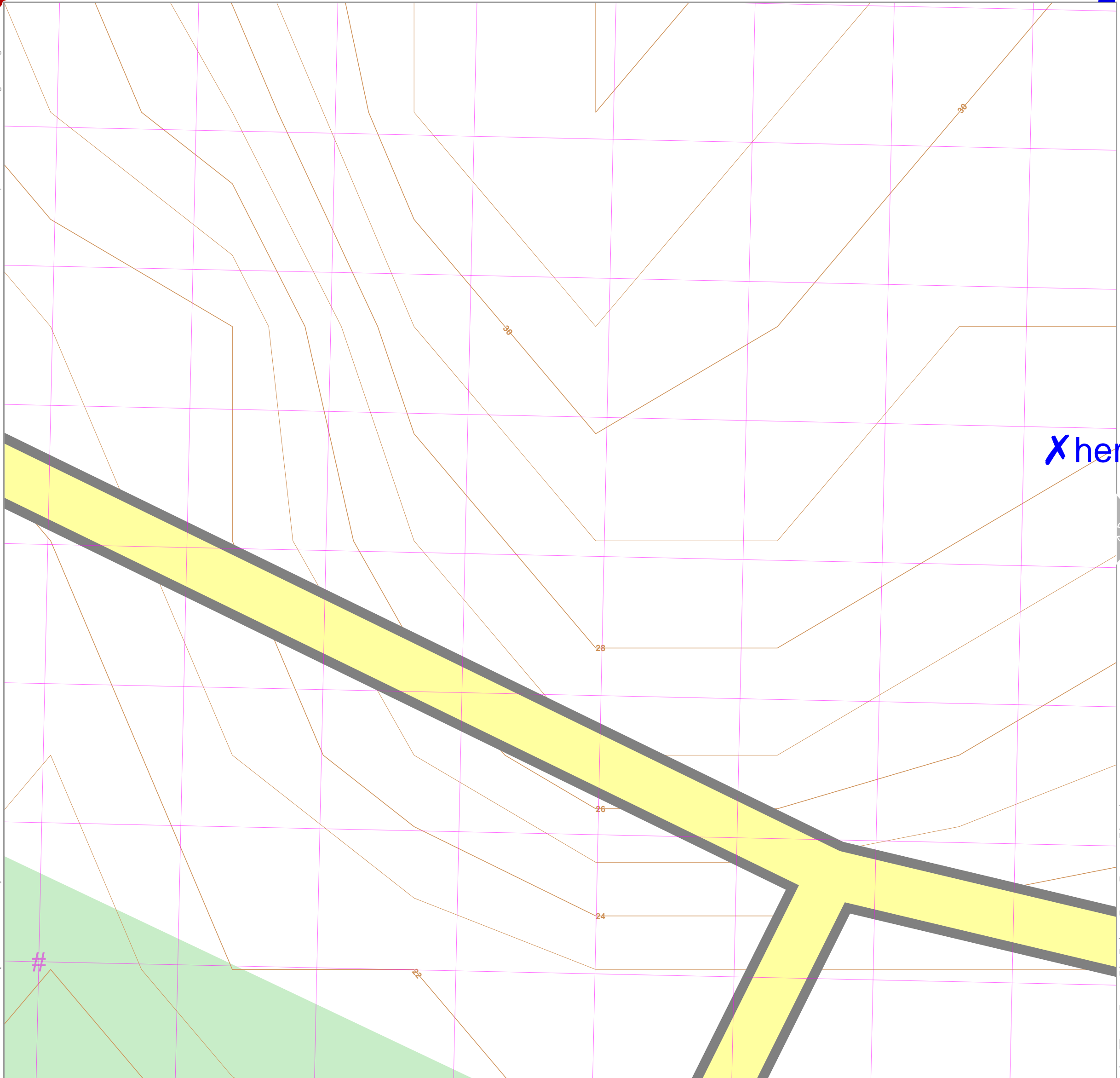
Map data CCBYSA2 fsm.org+osm.org contributors

lon -71.31962 lat -32.43389

lon -71.32132 lat -32.43528 [ nom. scale = 1 / 500 ]

pdfmap\_20240410\_192613\_Example\_Map\_-71.319\_-32.434\_011.pdf

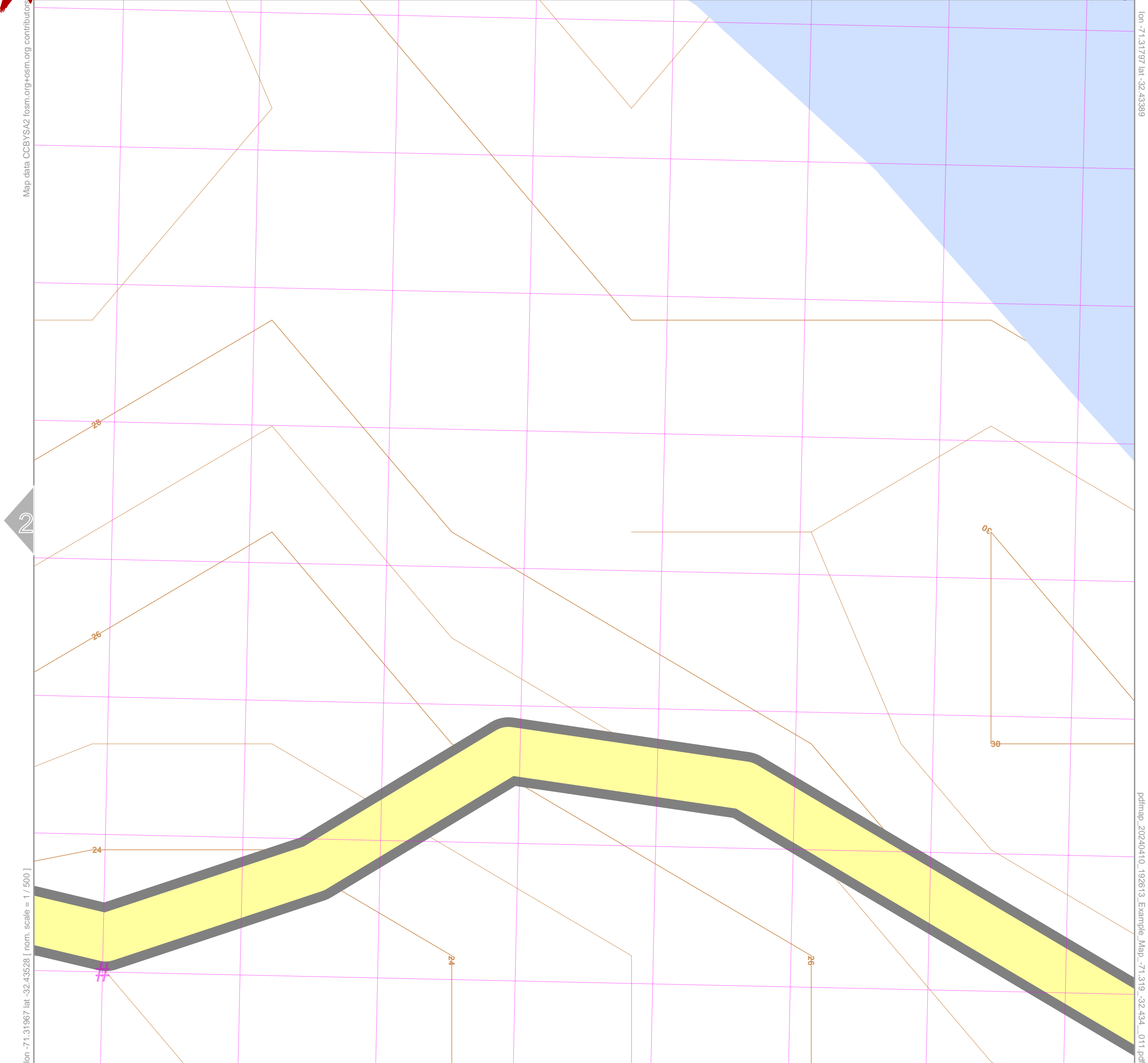
# UTM: 19 H easting 281.76 km northing 6408.96 km  
UTM-Grid-width = 20m  
Contour interval = 1m





Map data © OpenStreetMap contributors

lon -71.31797 lat -32.43389



2

lon -71.31967 lat -32.43528 [ nom. scale = 1 / 500 ]

pdfmap\_20240410\_192613\_Example\_Map\_-71.319\_-32.434\_011.pdf

# UTM: 19 H easting 281.92 km northing 6408.96 km  
UTM-Grid-width = 20m  
Contour interval = 1m