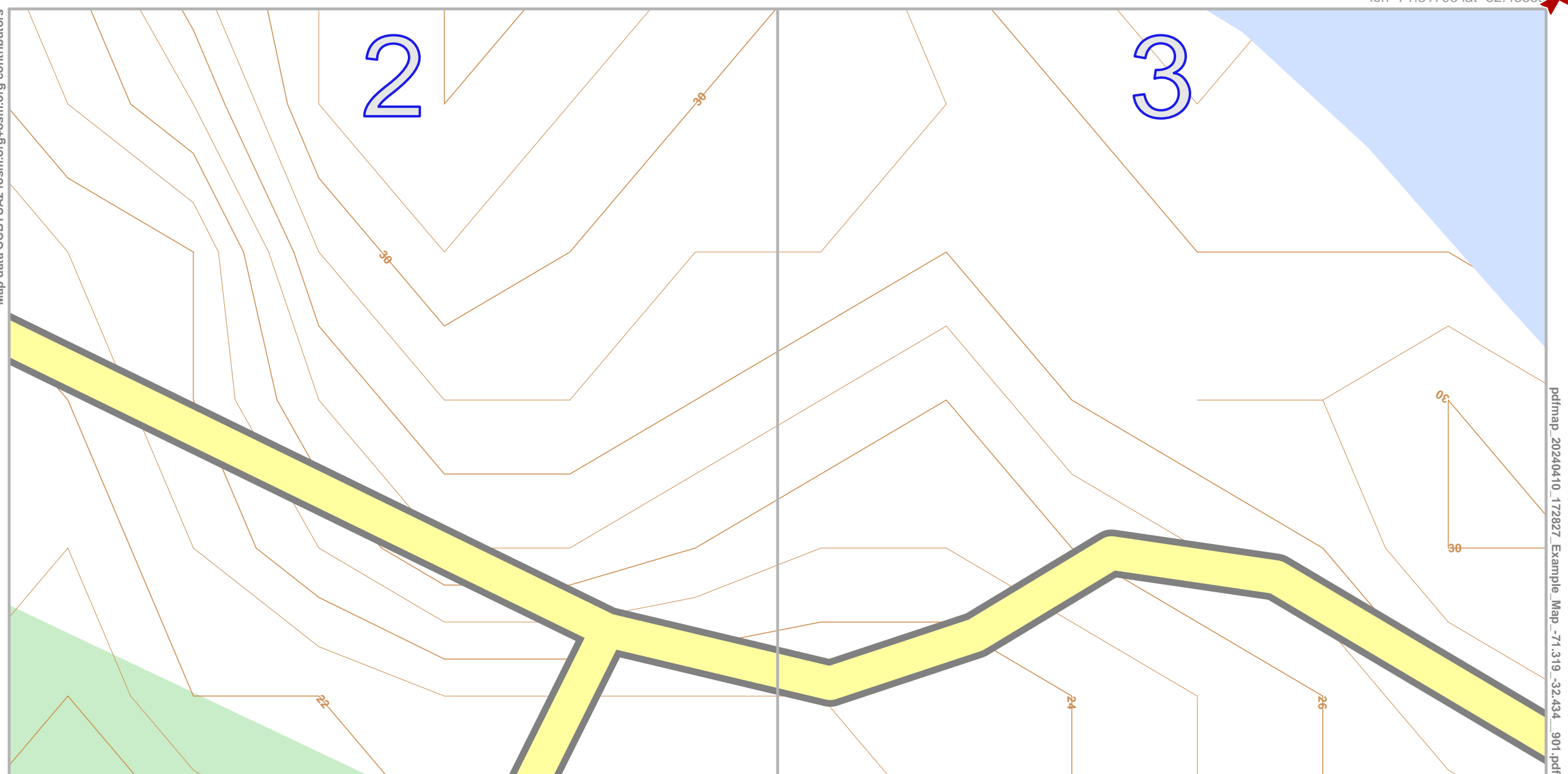


# Example\_Map

Map data CC BY SA 2 fosm.org+osm.org contributors



lon -71.31798 lat -32.43385

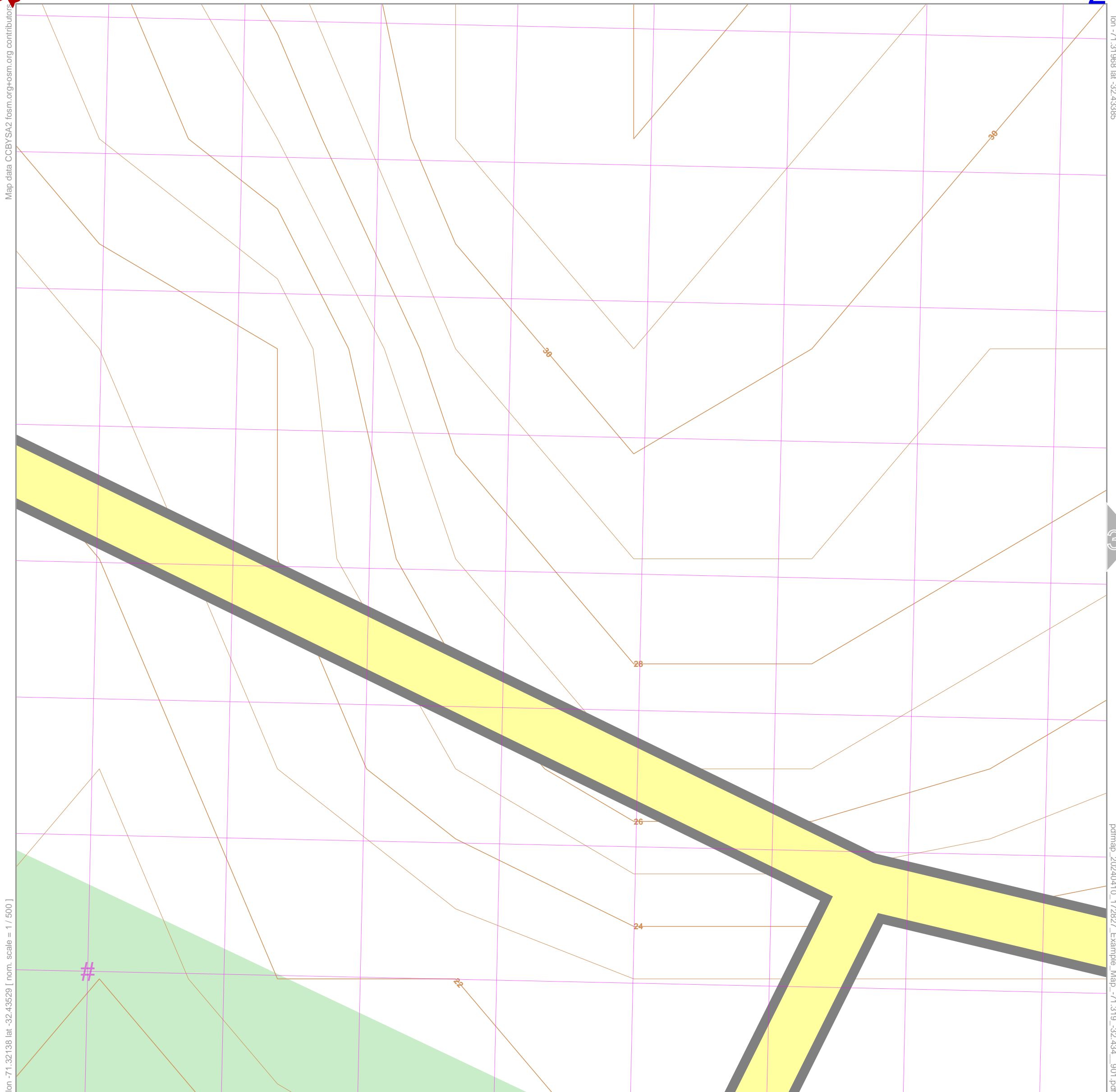


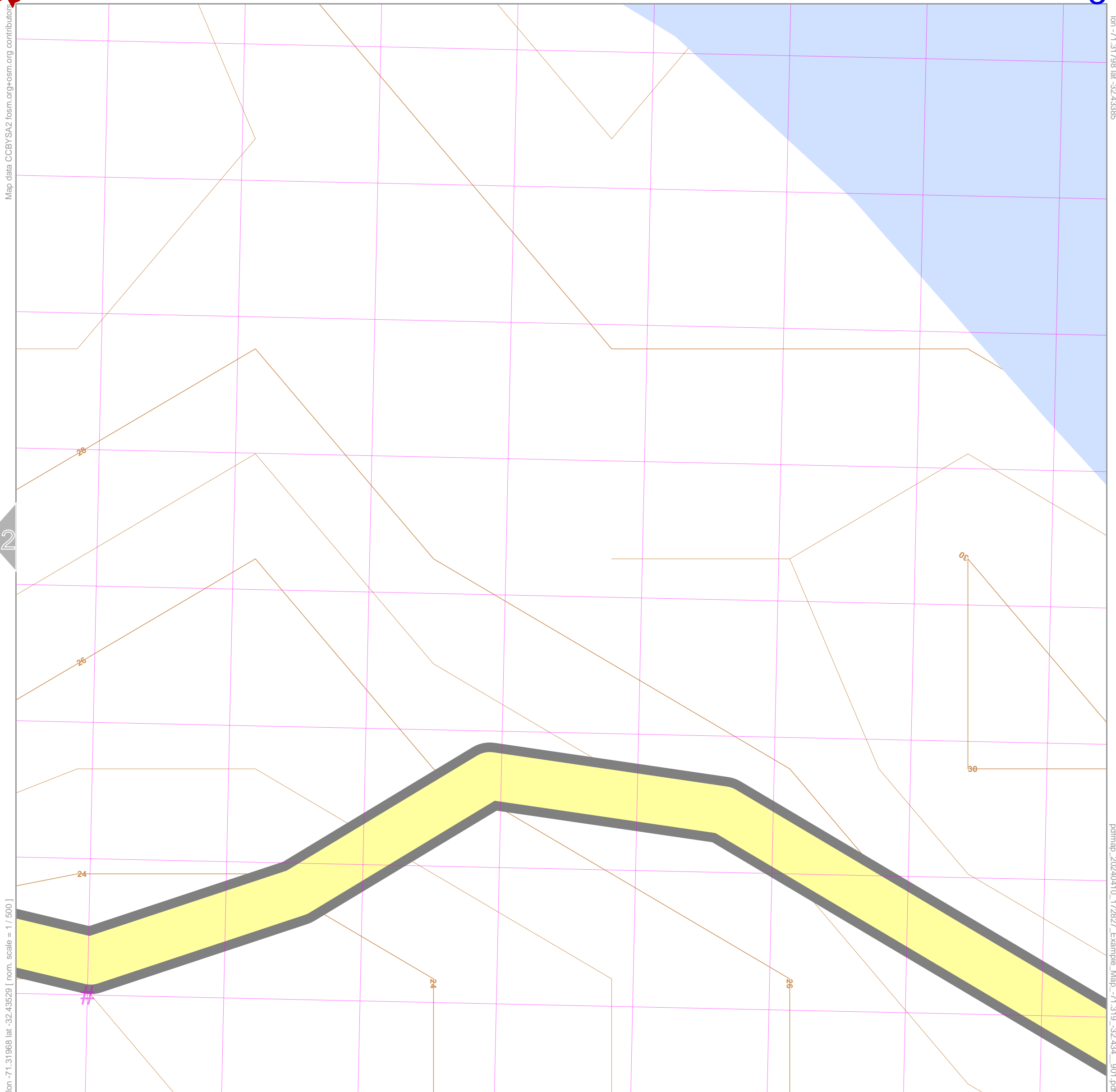
2

3

pdfmap\_20240410\_172827\_Example\_Map\_-71.319\_-32.434\_901.pdf

lon -71.32138 lat -32.43529  
[ nom. scale = 1 / 1000 ]





Map data CC BY SA 2 f os m . org + os m . org contributors

lon -71.31798 lat -32.43395

2

lon -71.31968 lat -32.43529 [ nom. scale = 1 / 500 ]

pdfmap\_20240410\_172827\_Example\_Map\_-71.319\_-32.434\_901.pdf

# UTM: 19 H easting 281.92 km northing 6408.96 km  
UTM-Grid-width = 20m  
Contour interval = 1m