

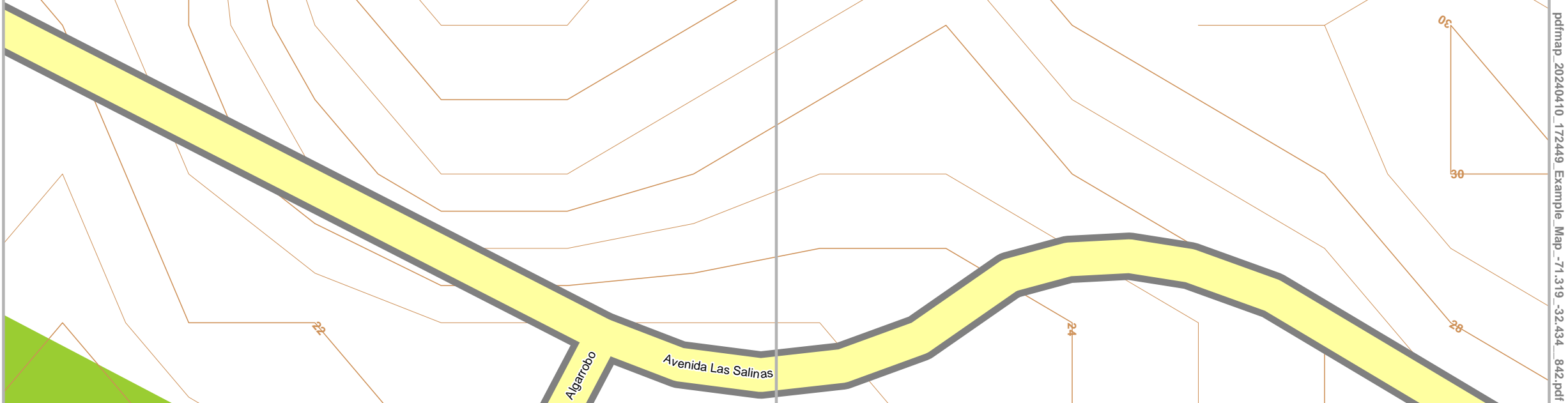
Example_Map

Map data © OpenStreetMap contributors

lon -71.31798 lat -32.43385


2

3



pdfmap_20240410_172449_Example_Map_-71.319_-32.434_842.pdf

lon -71.32138 lat -32.43529
[nom. scale = 1 / 1000]

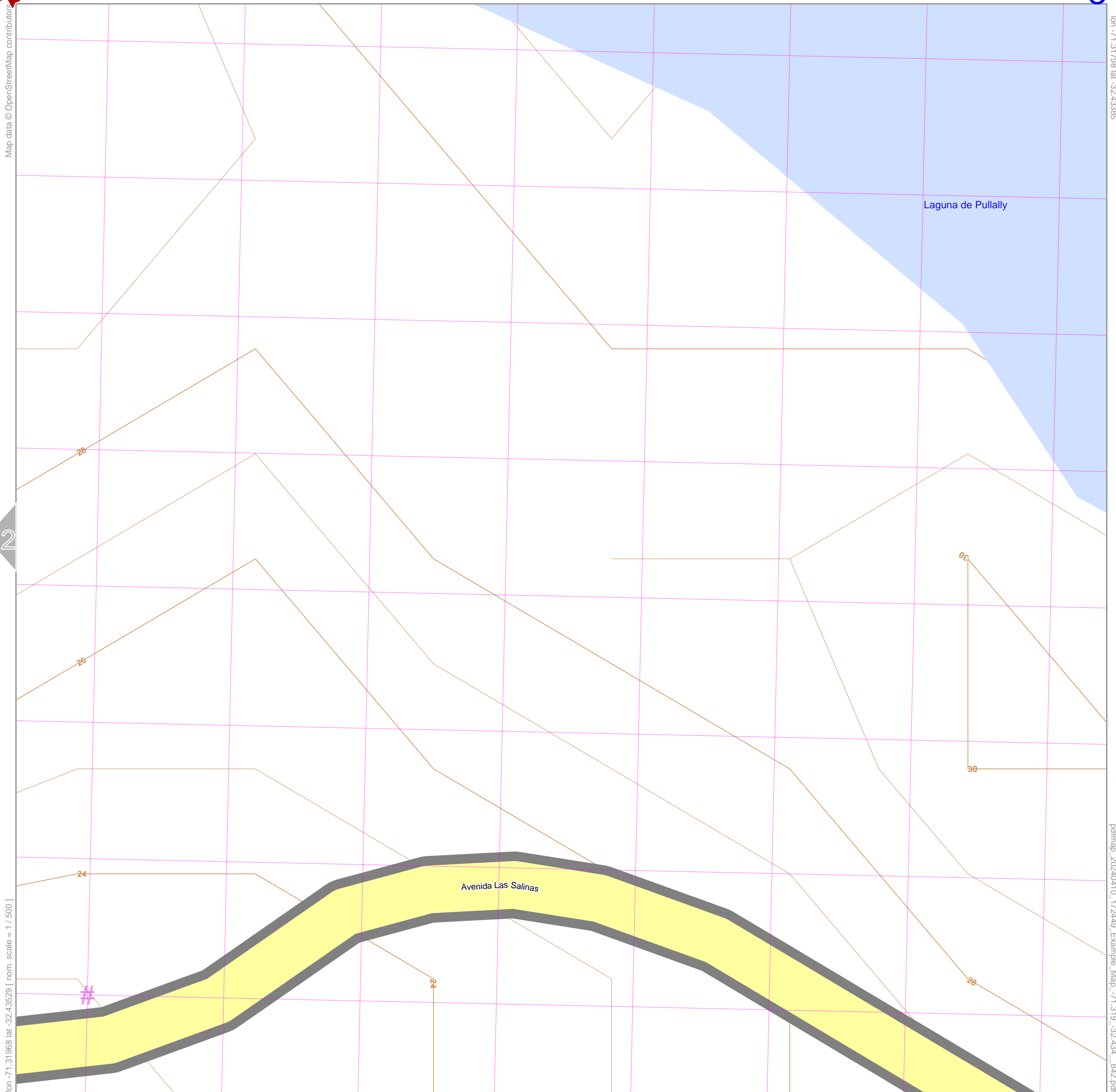


lon -71.32138 lat -32.43529 [nom. scale = 1 / 500]

lon -71.31968 lat -32.43385

pdfmap_20240410_172449_Example_Map_-71.319_-32.434_842.pdf

UTM: 19 H easting 281.76 km northing 6408.96 km
UTM-Grid-width = 20m
Contour interval = 1m



Map data © OpenStreetMap contributors

lon -71.31798 lat -32.43395

pdfmap_20240410_172449_Example_Map_-71.319_-32.434_842.pdf

lon -71.31968 lat -32.43529 [nom. scale = 1 / 500]

UTM: 19 H easting 281.92 km northing 6408.96 km
UTM-Grid-width = 20m
Contour interval = 1m