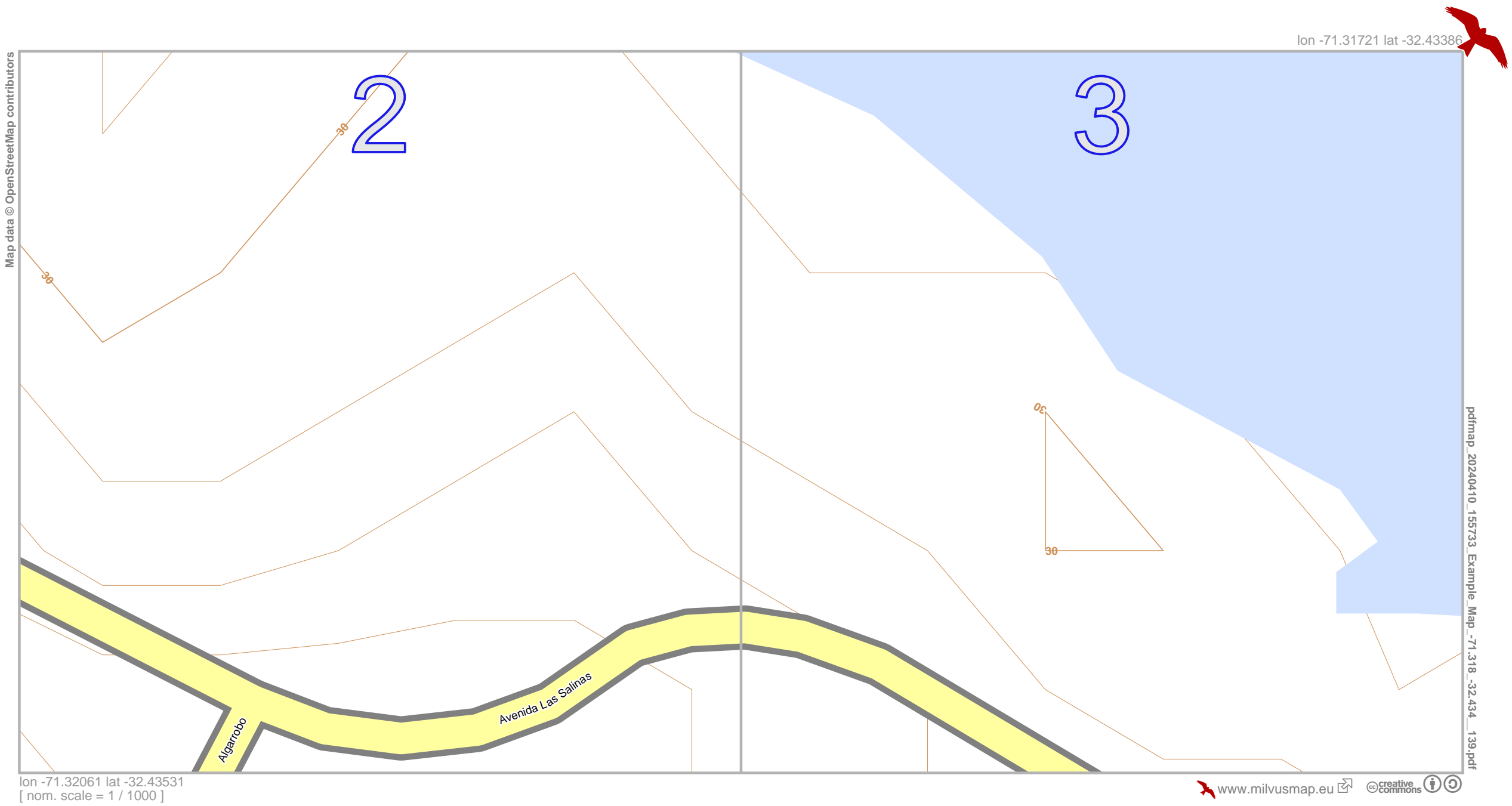
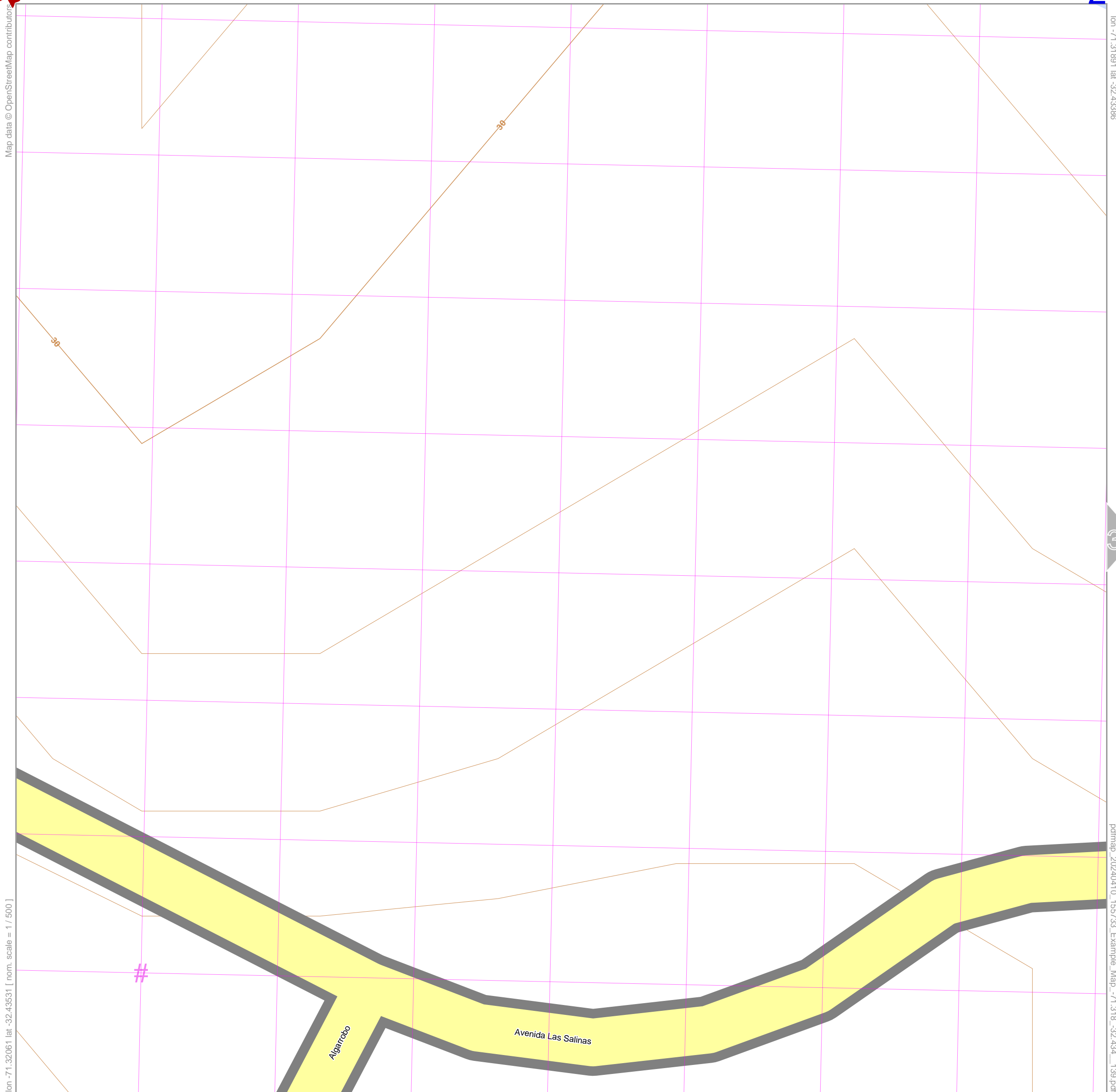
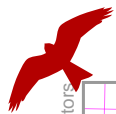


Example_Map





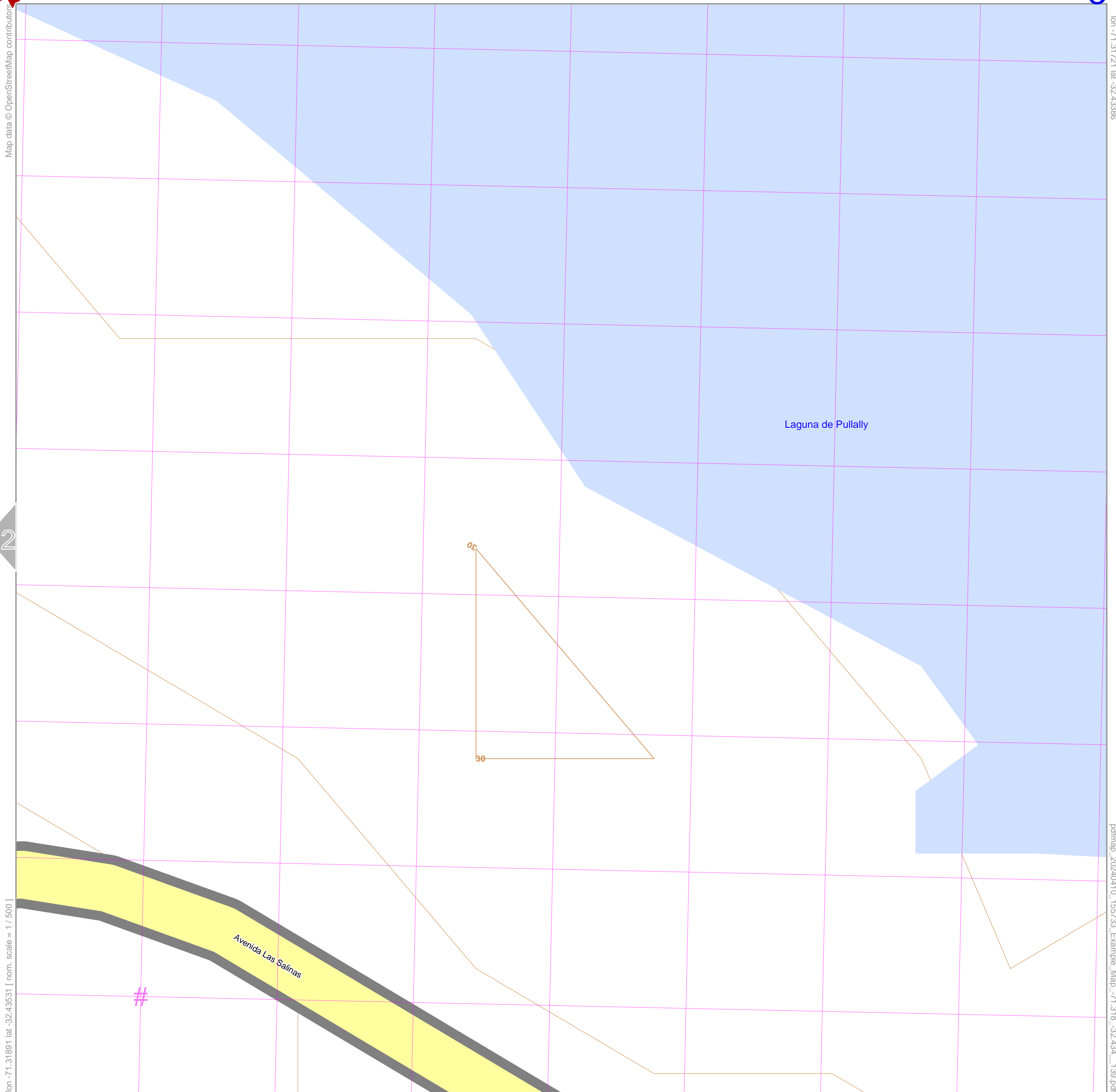
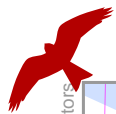
Map data © OpenStreetMap contributors

lon -71.32061 lat -32.43531 [nom. scale = 1 / 500]

lon -71.31891 lat -32.43396

pdfmap_20240410_155733_Example_Map_-71.318_-32.434_139.pdf

UTM: 19 H easting 281.84 km northing 6408.96 km
UTM-Grid-width = 20m
Contour interval = 2m



Map data © OpenStreetMap contributors

lon -71.31721 lat -32.43396

2

lon -71.31891 lat -32.43531 [nom. scale = 1 / 500]

pdfmap_20240410_155733_Example_Map_-71.318_-32.434__139.pdf

UTM: 19 H easting 282.00 km northing 6408.96 km
UTM-Grid-width = 20m
Contour interval = 2m