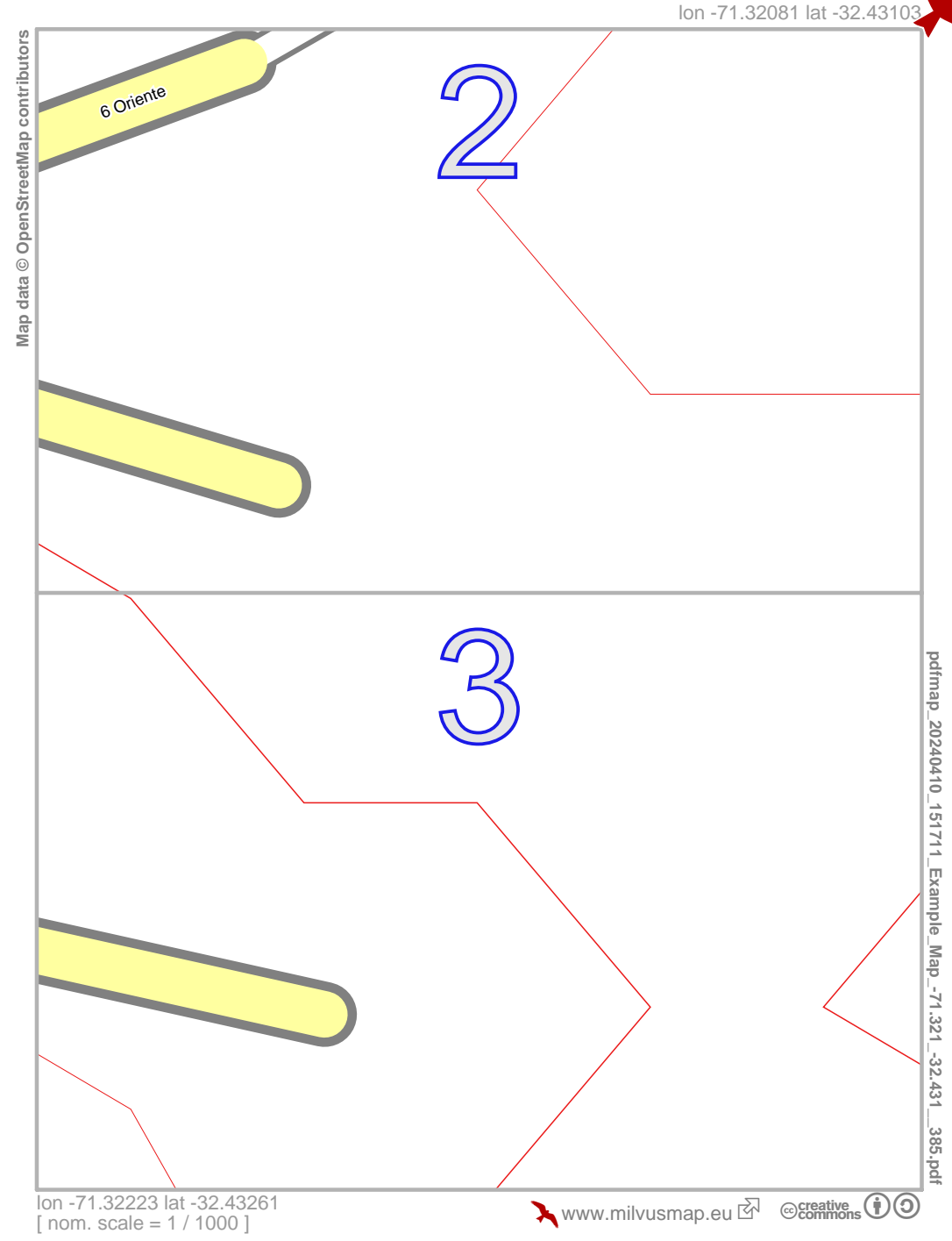
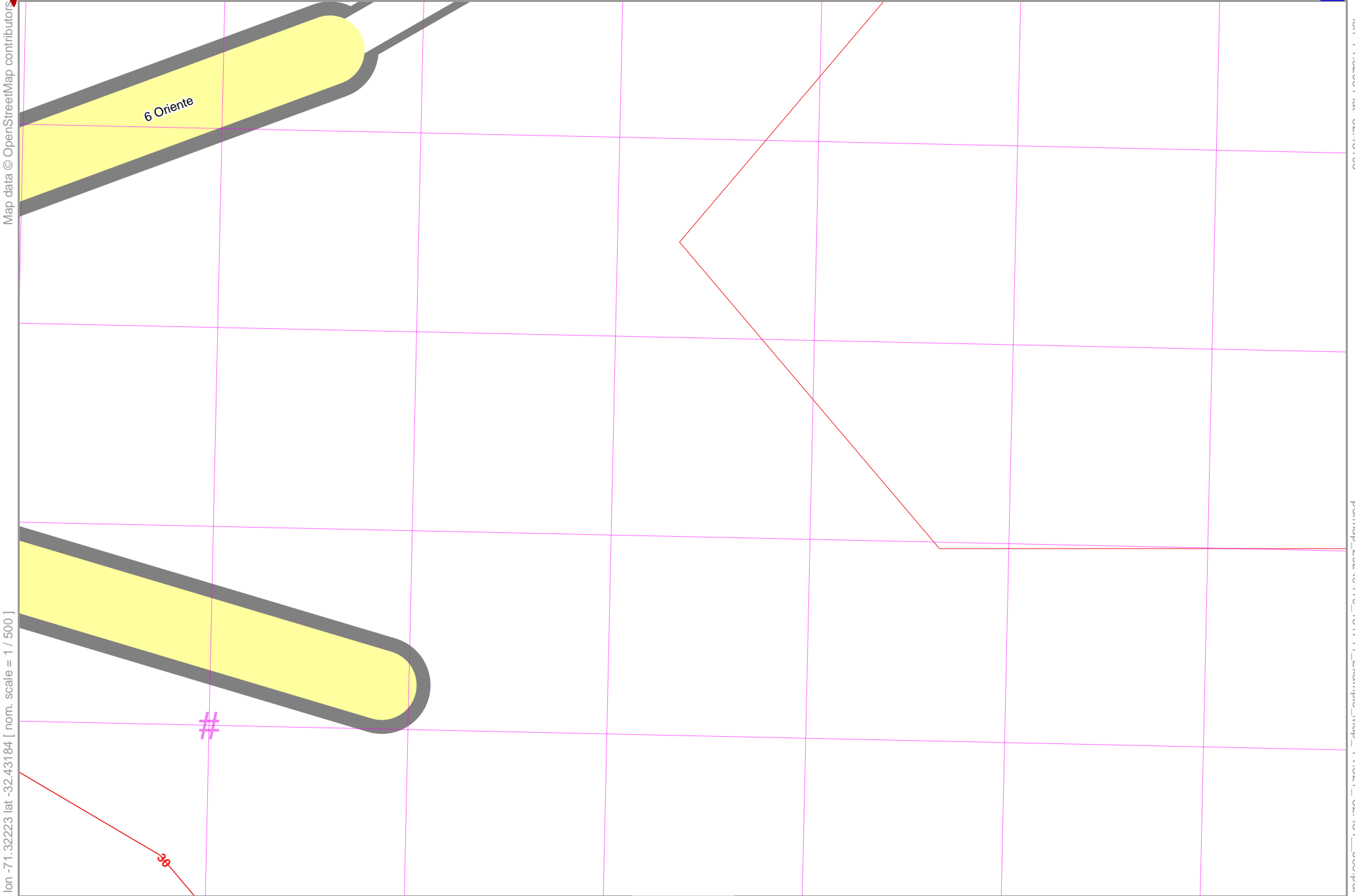


Example_Map





UTM: 19 H easting 281.68 km northing 6409.34 km
 UTM-Grid-width = 20m
 Contour interval = 5m





Example_Map

2

3

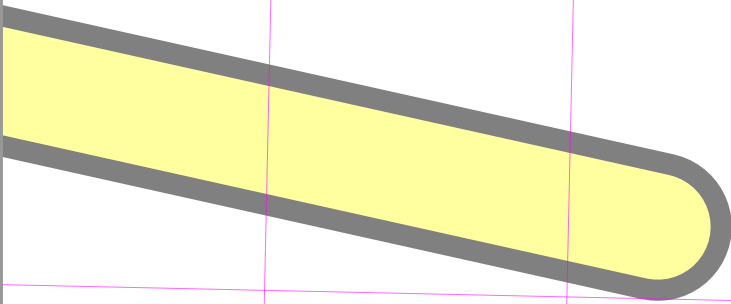
top

Map data © OpenStreetMap contributors

lon -71.32223 lat -32.43261 [nom. scale = 1 / 500]

lon -71.32081 lat -32.43180

pdfmap_20240410_151711_Example_Map_-71.321_-32.431_385.pdf



#

UTM: 19 H easting 281.68 km northing 6409.24 km
UTM-Grid-width = 20m
Contour interval = 5m