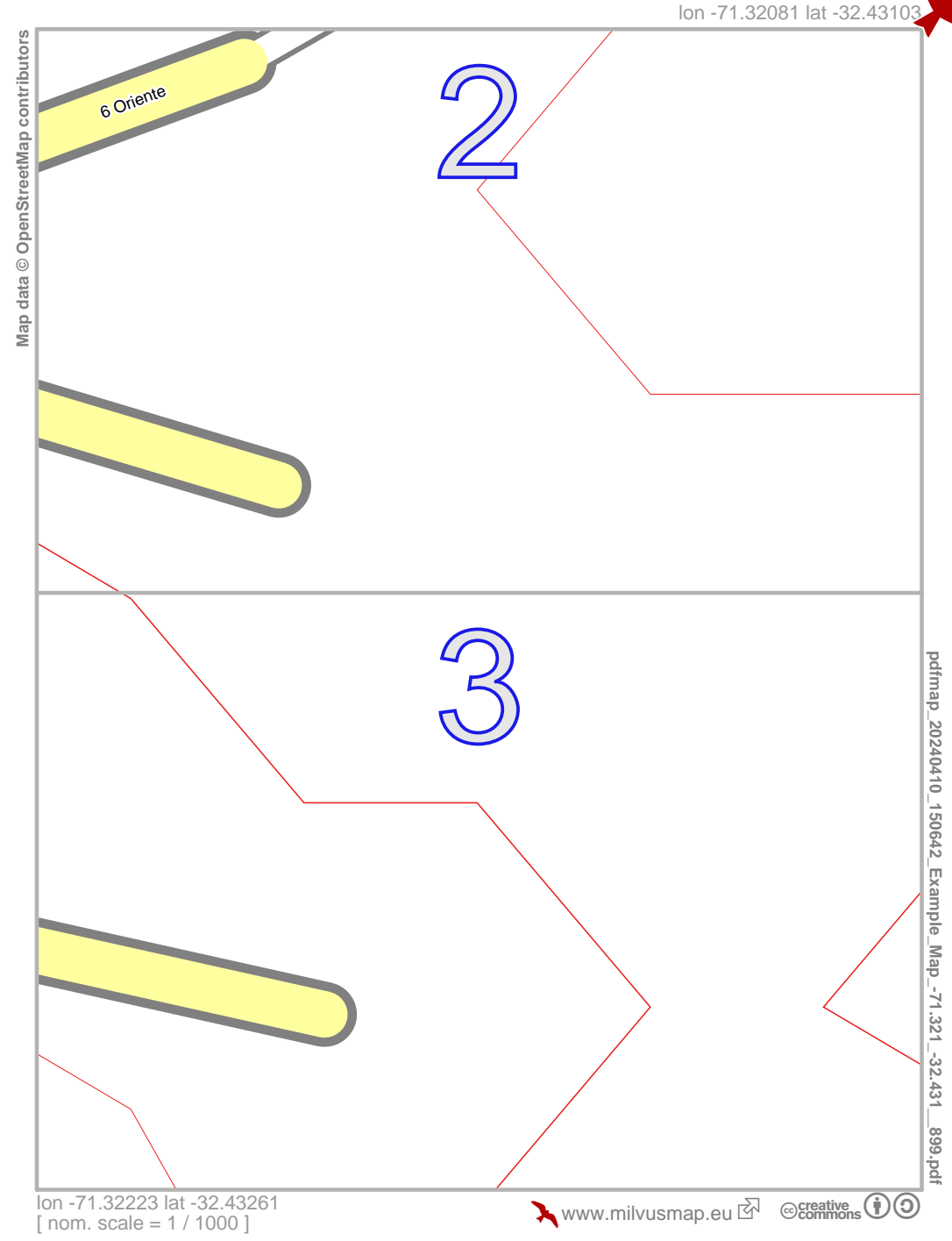
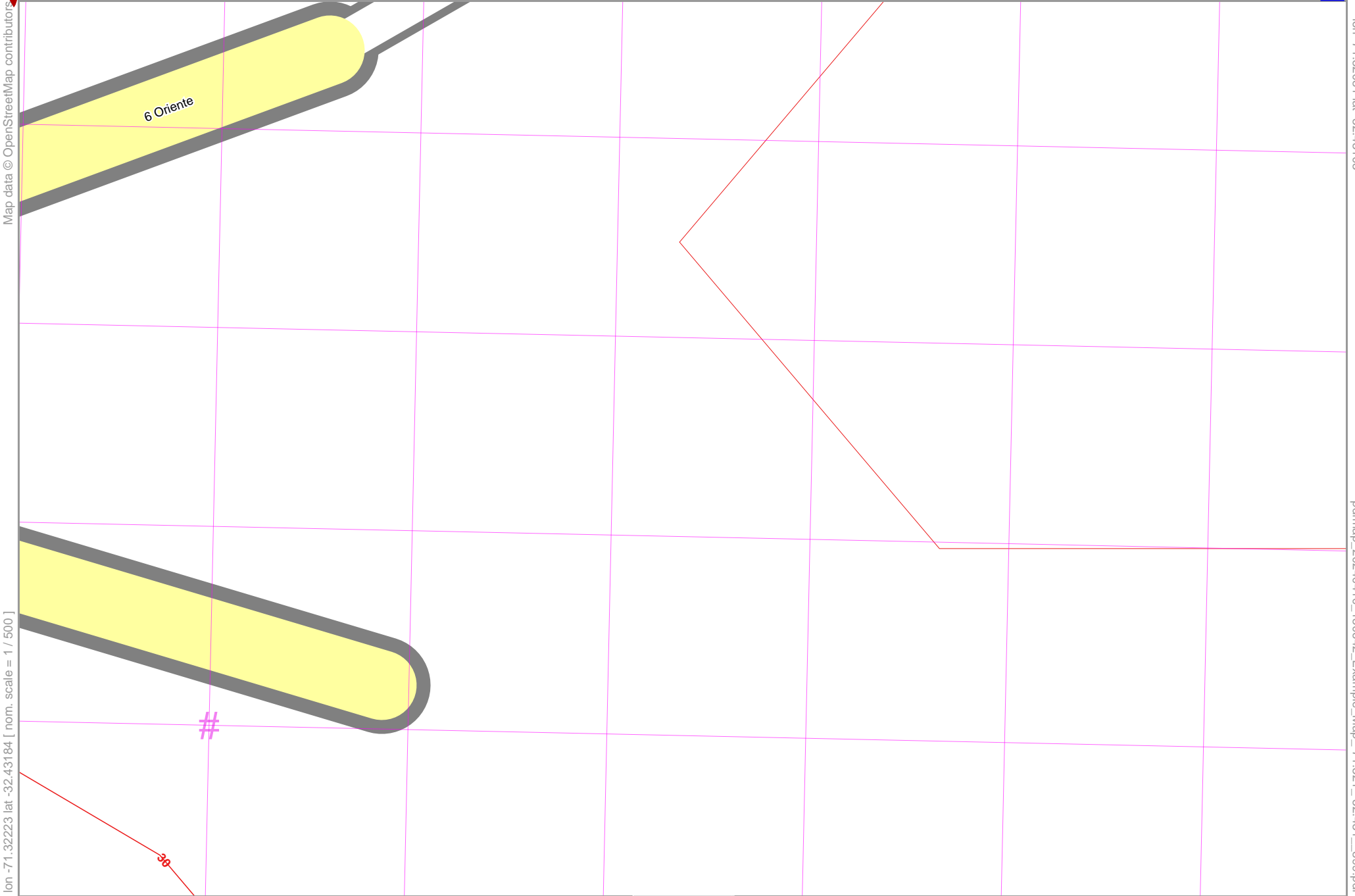


# Example\_Map





lon -71.32223 lat -32.43184 [ nom. scale = 1 / 500 ]

lon -71.32081 lat -32.43103

pdfmap\_20240410\_150642\_Example\_Map\_-71.321\_-32.431\_899.pdf

# UTM: 19 H easting 281.68 km northing 6409.34 km  
UTM-Grid-width = 20m  
Contour interval = 5m





# Example\_Map

2

3

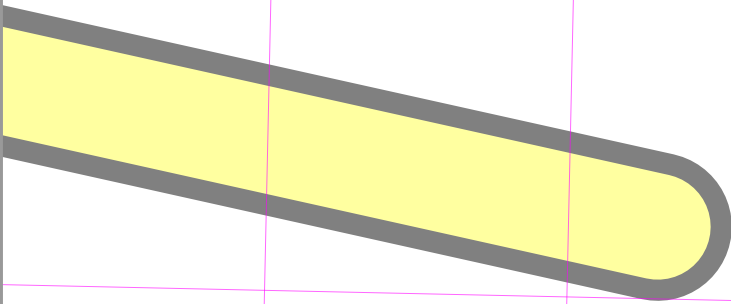
top

Map data © OpenStreetMap contributors

lon -71.32223 lat -32.43261 [ nom. scale = 1 / 500 ]

lon -71.32081 lat -32.43180

pdfmap\_20240410\_150642\_Example\_Map\_-71.321\_-32.431\_899.pdf



#

# UTM: 19 H easting 281.68 km northing 6409.24 km  
UTM-Grid-width = 20m  
Contour interval = 5m