

Example_Map

Map data © OpenStreetMap contributors

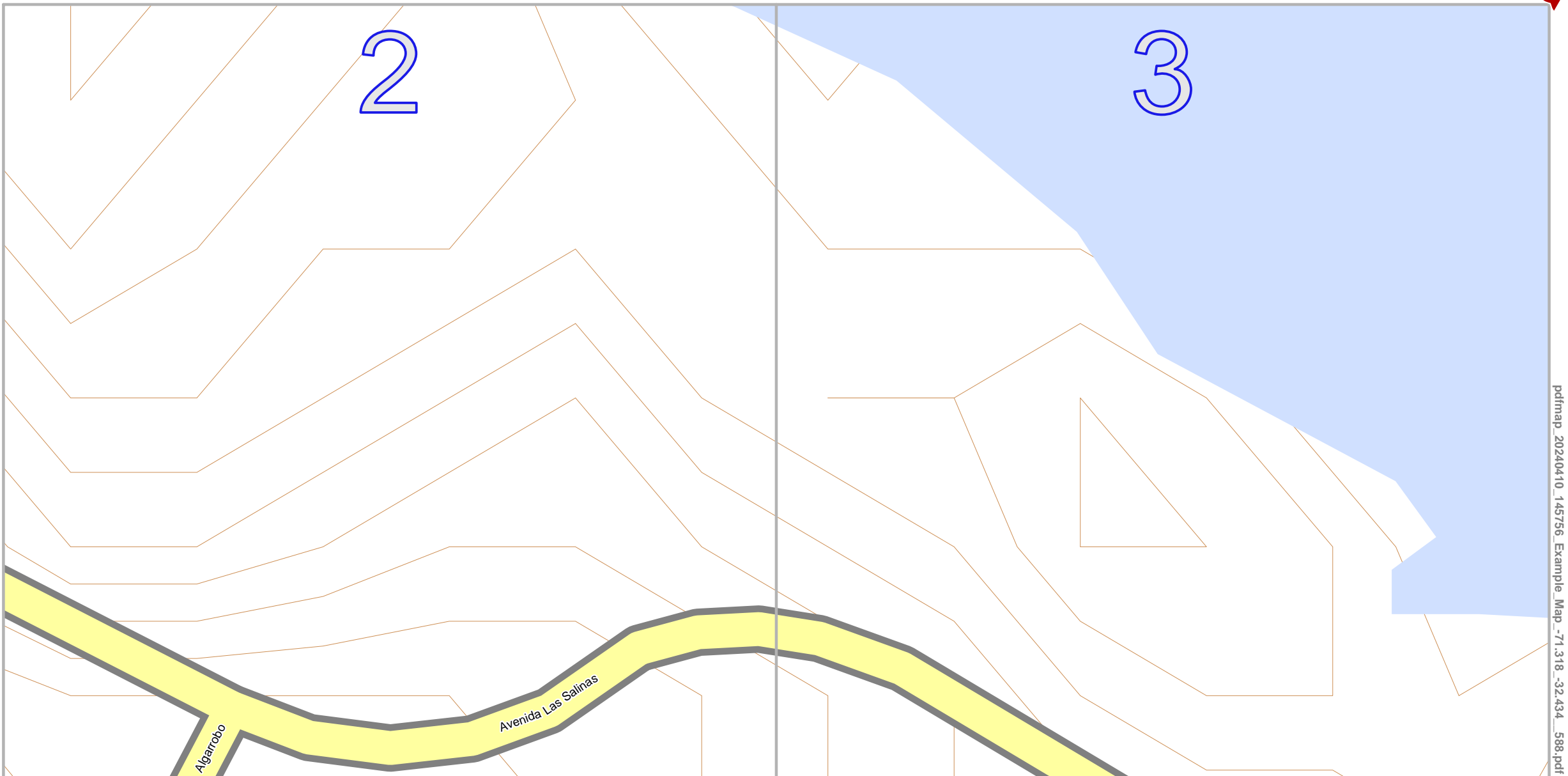
lon -71.31716 lat -32.43385

2

3

pdfmap_20240410_145756_Example_Map_-71.318_-32.434_588.pdf

lon -71.32056 lat -32.43529
[nom. scale = 1 / 1000]





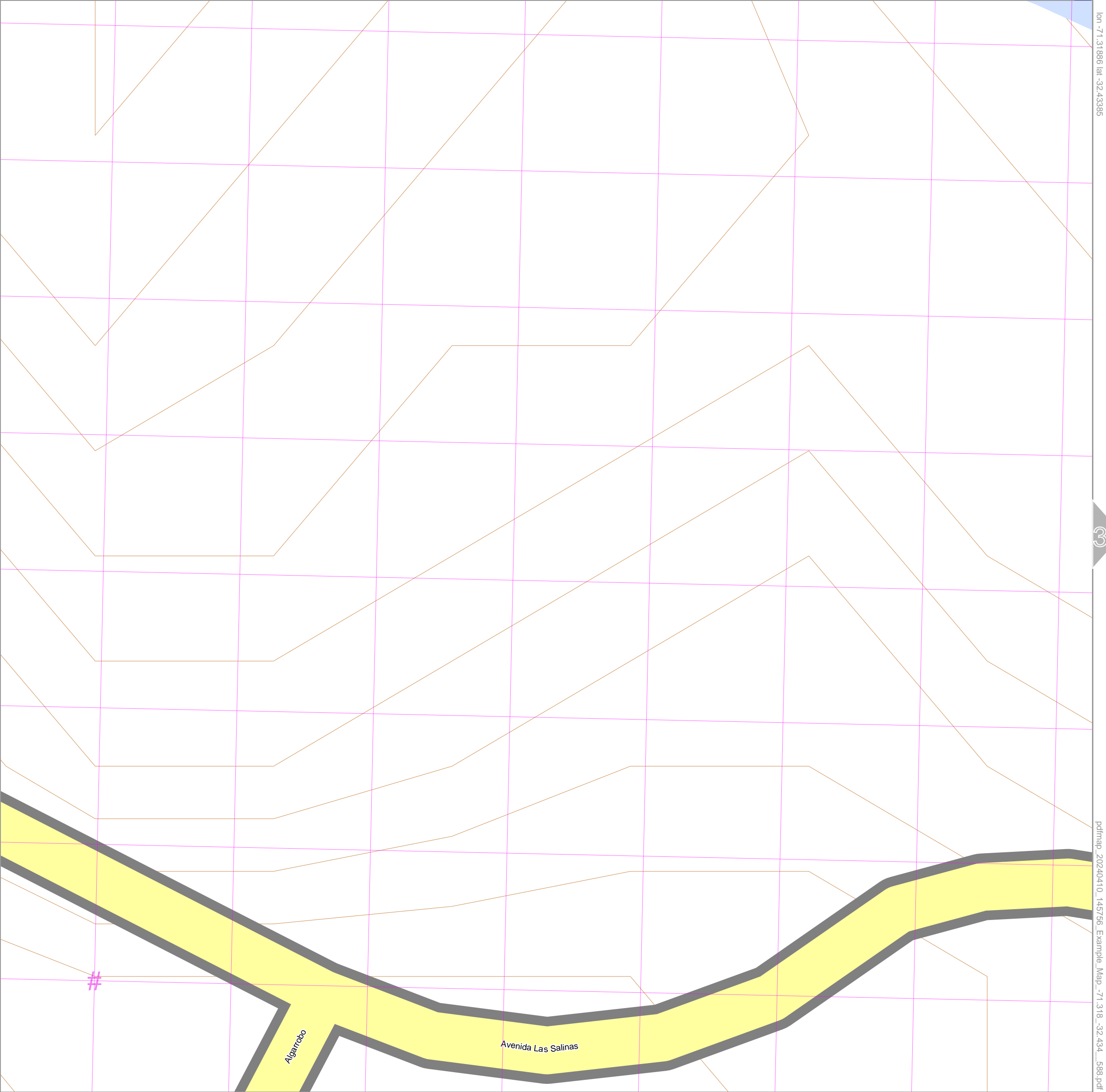
Map data © OpenStreetMap contributors

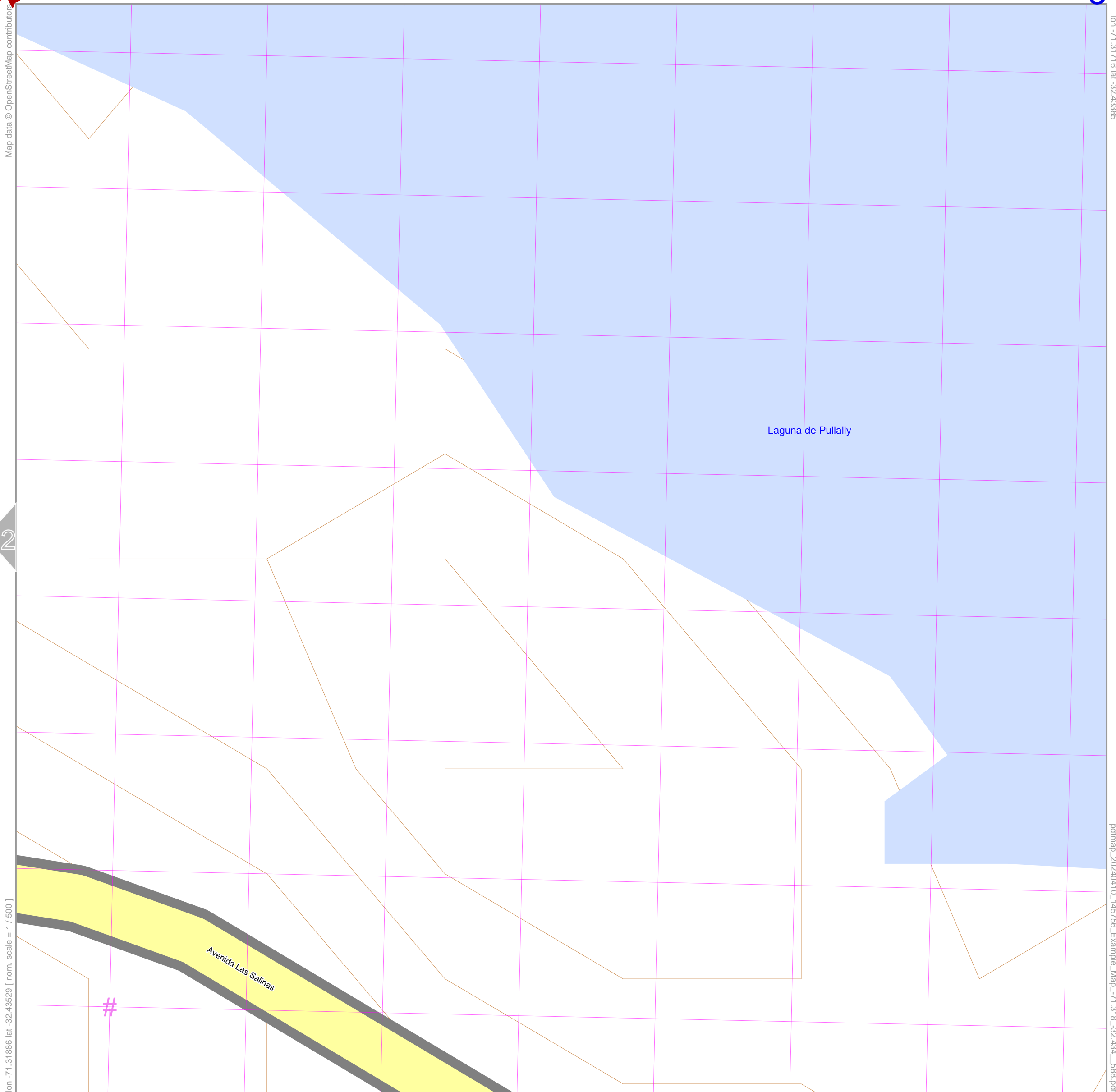
lon -71.31886 lat -32.43385

lon -71.32056 lat -32.43529 [nom. scale = 1 / 500]

pdfmap_20240410_145756_Example_Map_-71.318_-32.434__588.pdf

UTM: 19 H easting 281.84 km northing 6408.96 km
UTM-Grid-width = 20m
Contour interval = 1m





Map data © OpenStreetMap contributors

2

lon -71.31886 lat -32.43529 [nom. scale = 1 / 500]

lon -71.31716 lat -32.43385

pdfmap_20240410_145756_Example_Map_-71.318_-32.434_588.pdf

UTM: 19 H easting 282.00 km northing 6408.96 km
UTM-Grid-width = 20m
Contour interval = 1m