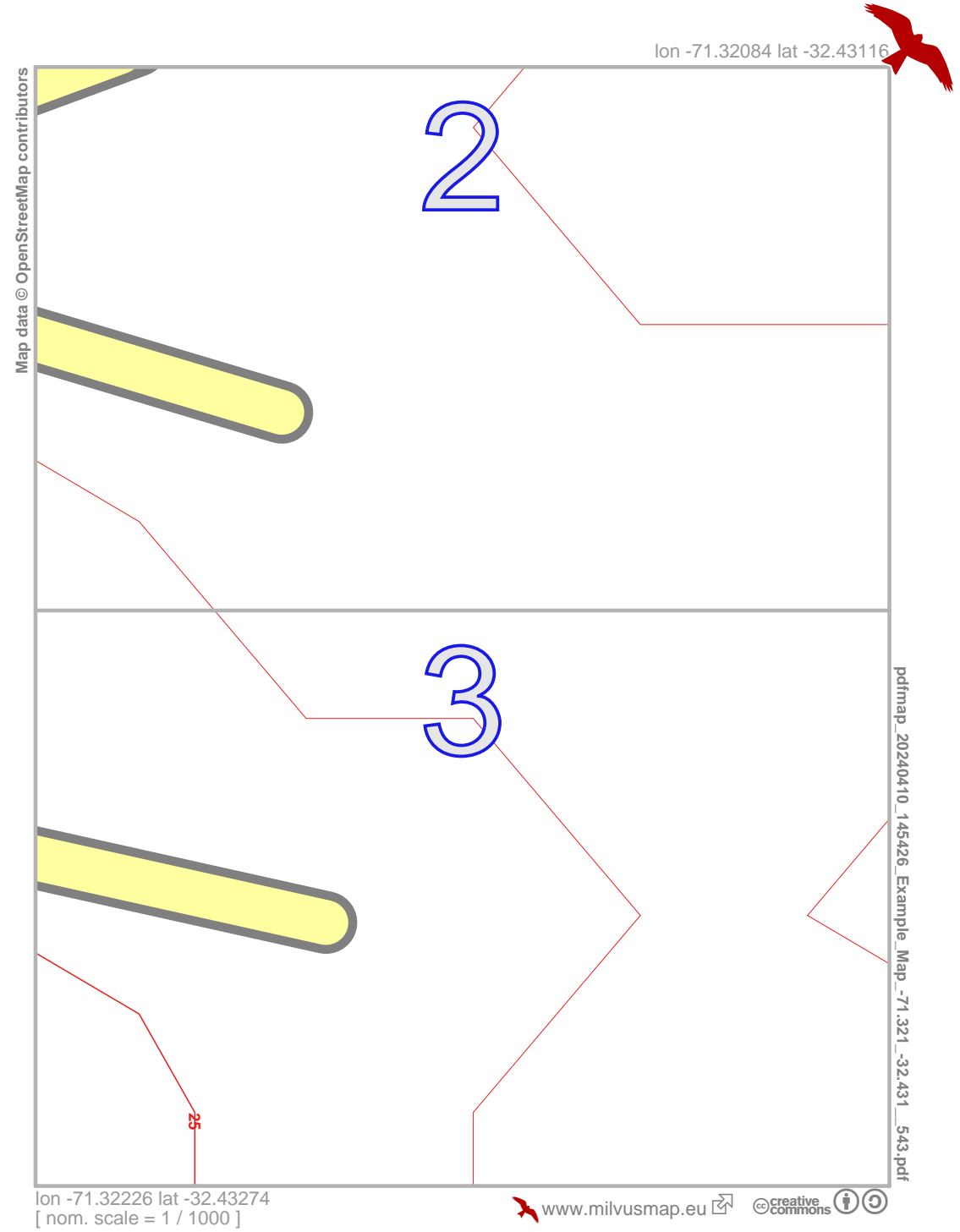


# Example\_Map





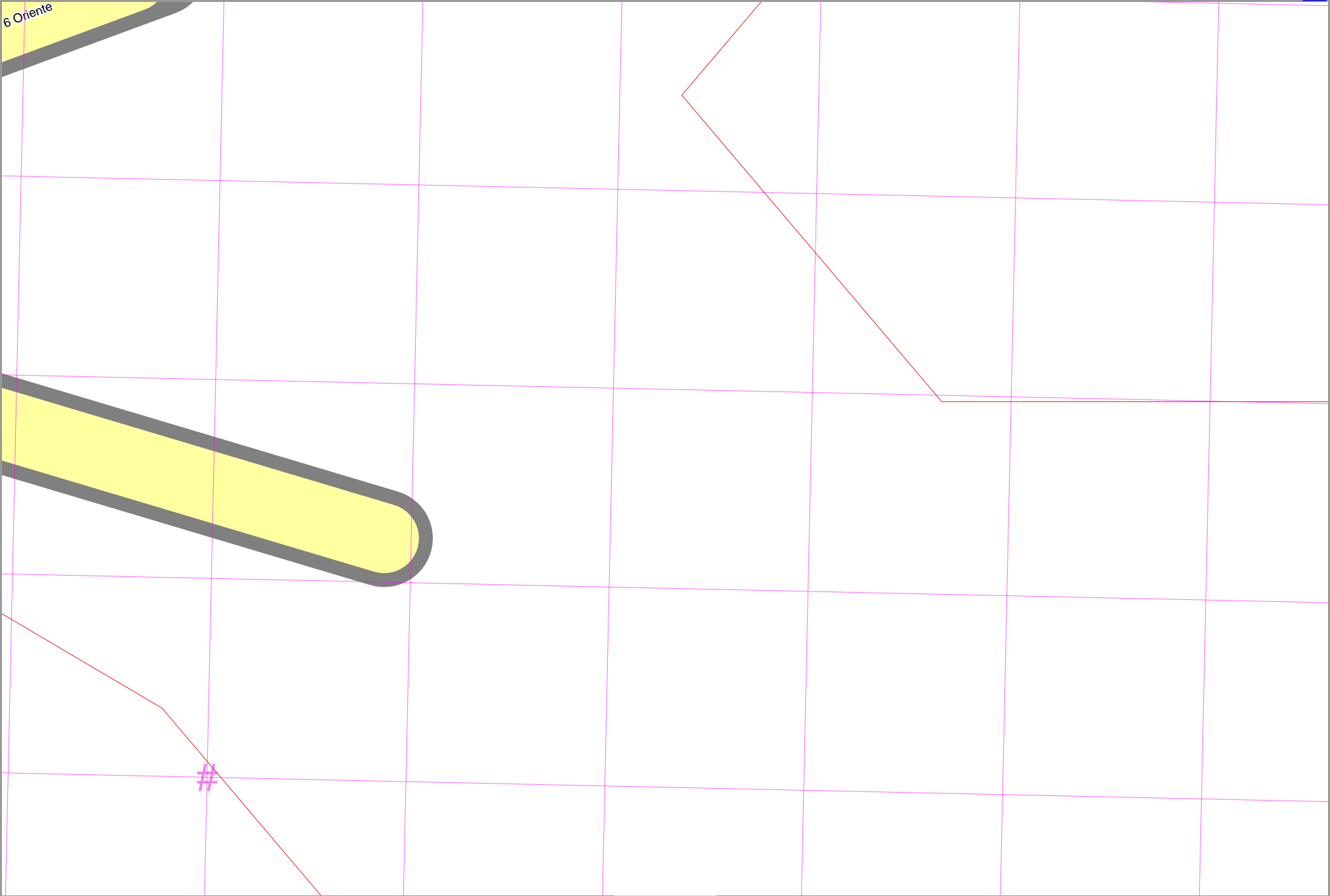
# Example\_Map

Map data © OpenStreetMap contributors

lon -71.32226 lat -32.43198 [ nom. scale = 1 / 500 ]

lon -71.32084 lat -32.43116

pdfmap\_20240410\_145426\_Example\_Map\_-71.321\_-32.431\_543.pdf



# UTM: 19 H easting 281.68 km northing 6409.32 km  
 UTM-Grid-width = 20m  
 Contour interval = 5m





# Example\_Map

2

3

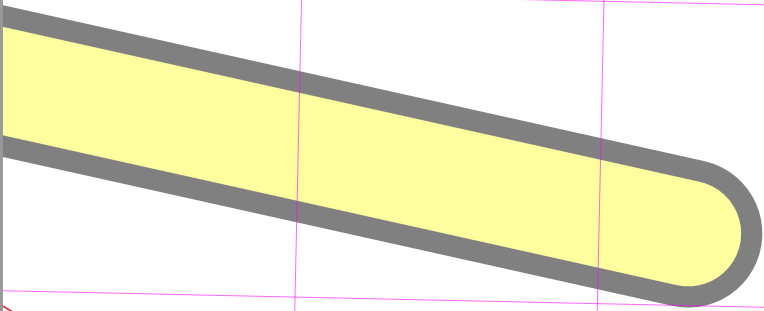
top

Map data © OpenStreetMap contributors

lon -71.32226 lat -32.43274 [ nom. scale = 1 / 500 ]

lon -71.32084 lat -32.43193

pdfmap\_20240410\_145426\_Example\_Map\_-71.321\_-32.431\_543.pdf



#

25

# UTM: 19 H easting 281.68 km northing 6409.24 km  
UTM-Grid-width = 20m  
Contour interval = 5m