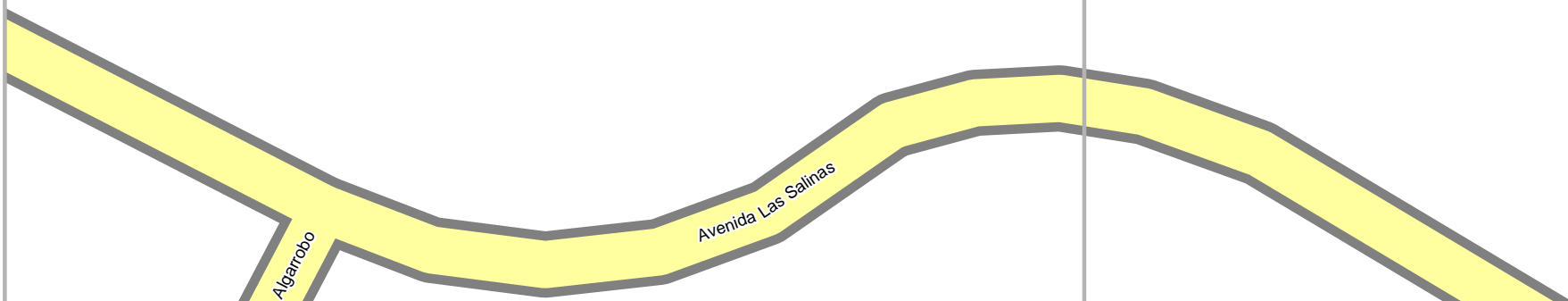


2

3





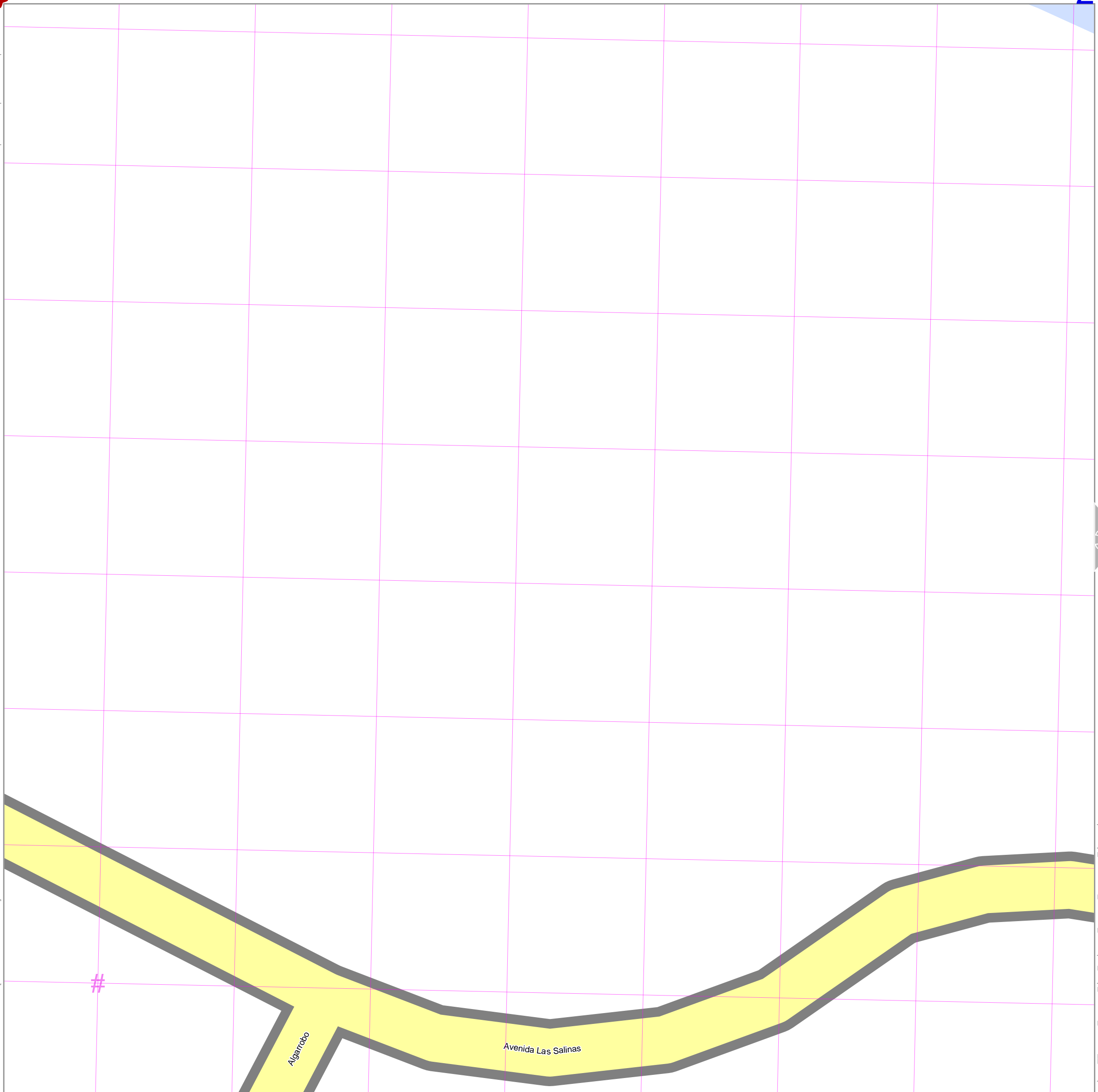
Map data © OpenStreetMap contributors

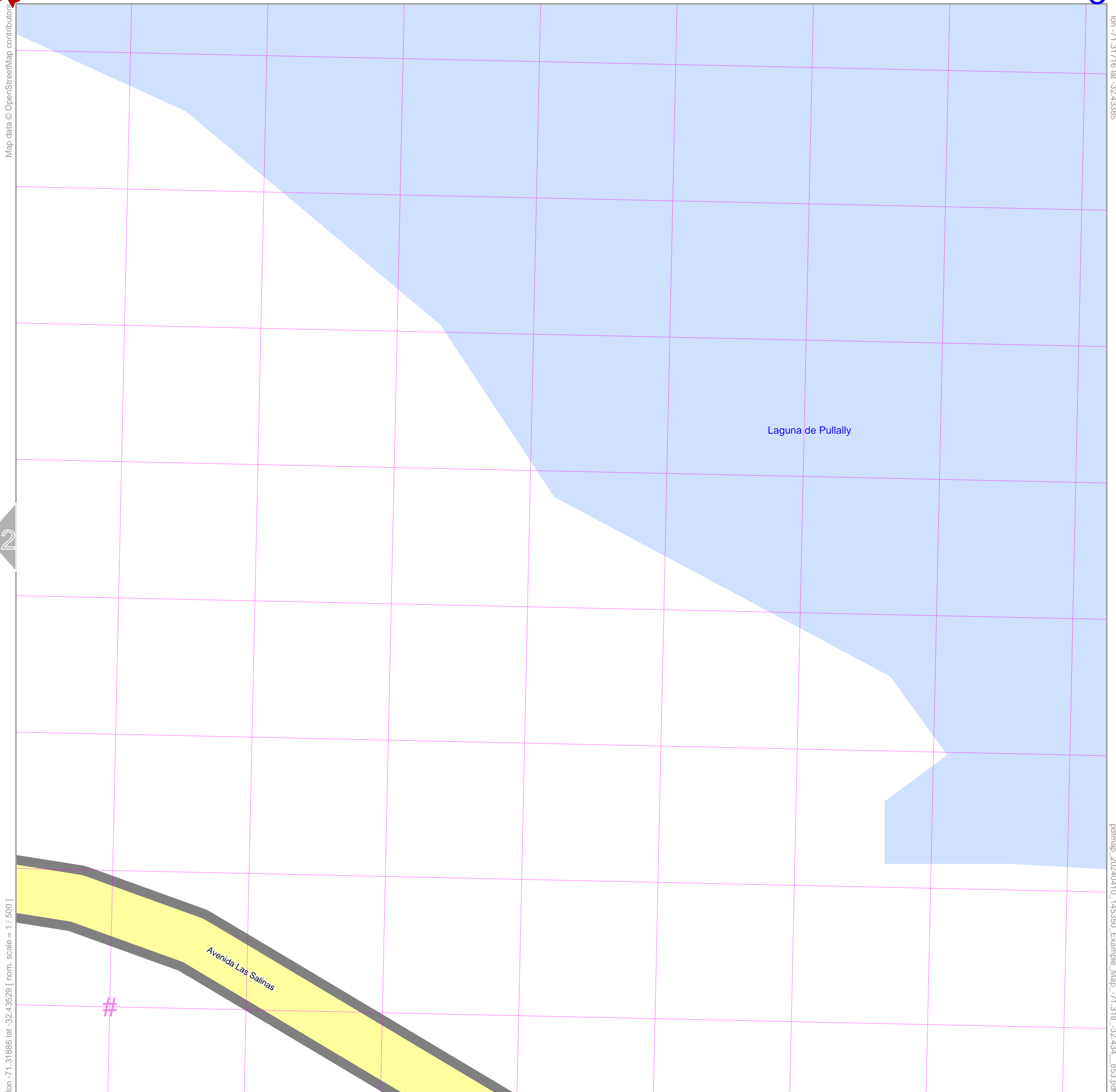
lon -71.31886 lat -32.43385

lon -71.32056 lat -32.43529 [nom. scale = 1 / 500]

pdfmap_20240410_145350_Example_Map_-71.318_-32.434_853.pdf

UTM: 19 H easting 281.84 km northing 6408.96 km
UTM-Grid-width = 20m
Contour interval = 35m





UTM: 19 H easting 282.00 km northing 6408.96 km
 UTM-Grid-width = 20m
 Contour interval = 35m