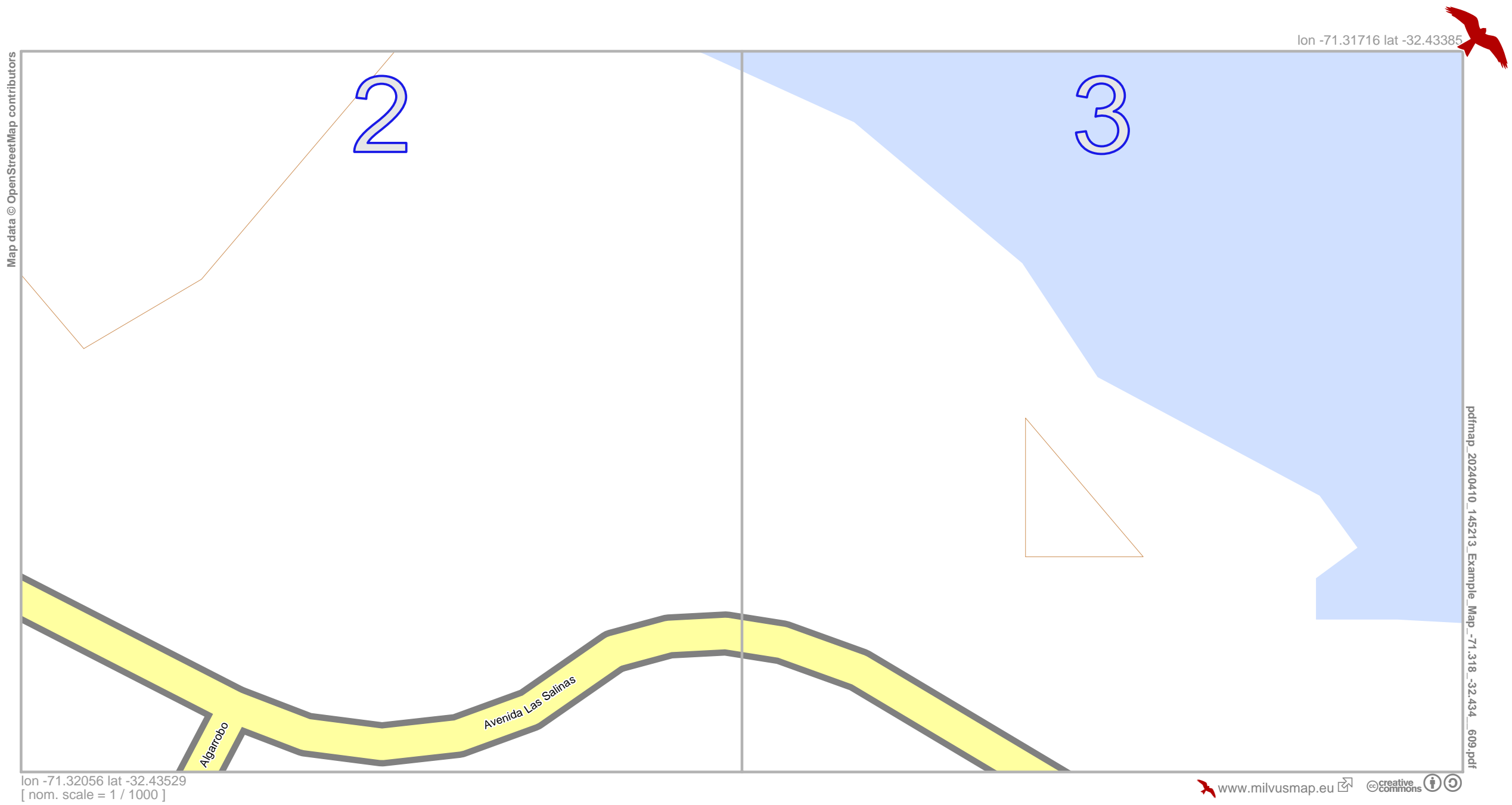


Example_Map





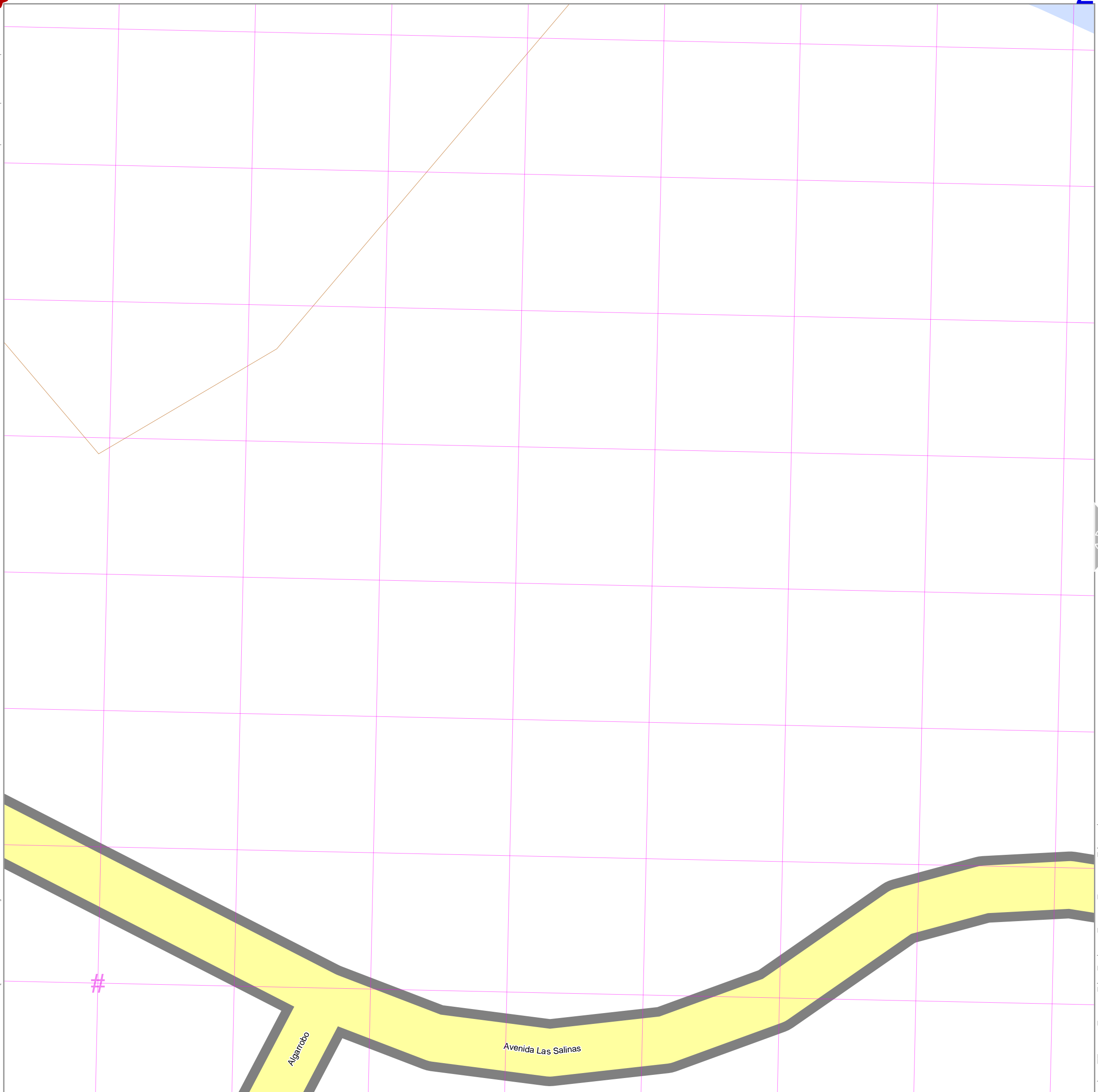
Map data © OpenStreetMap contributors

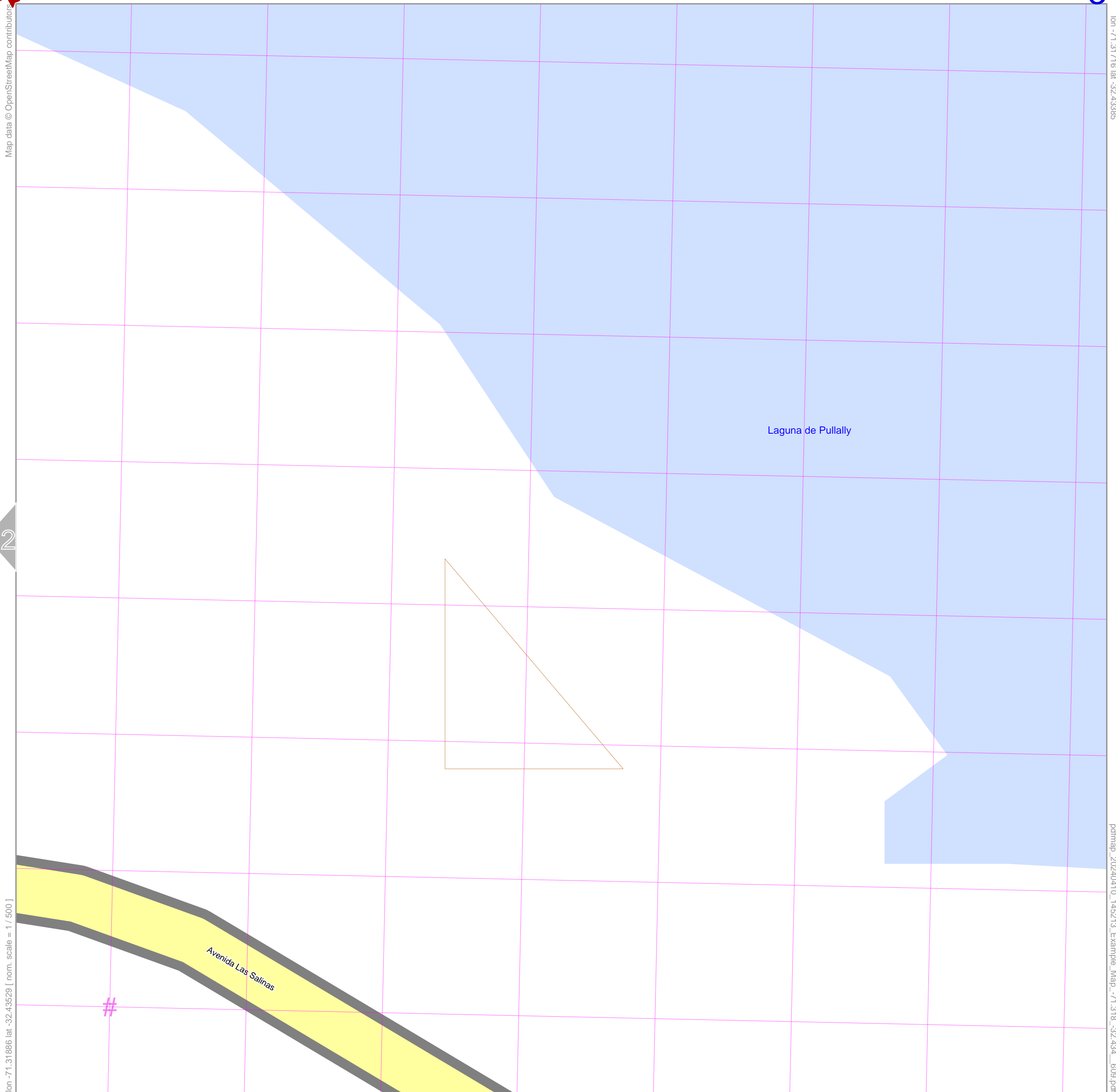
lon -71.31886 lat -32.43385

lon -71.32056 lat -32.43529 [nom. scale = 1 / 500]

pdfmap_20240410_145213_Example_Map_-71.318_-32.434_609.pdf

UTM: 19 H easting 281.84 km northing 6408.96 km
UTM-Grid-width = 20m
Contour interval = 10m





2

#

pdfmap_20240410_145213_Example_Map_-71.318_-32.434_609.pdf

UTM: 19 H easting 282.00 km northing 6408.96 km
UTM-Grid-width = 20m
Contour interval = 10m