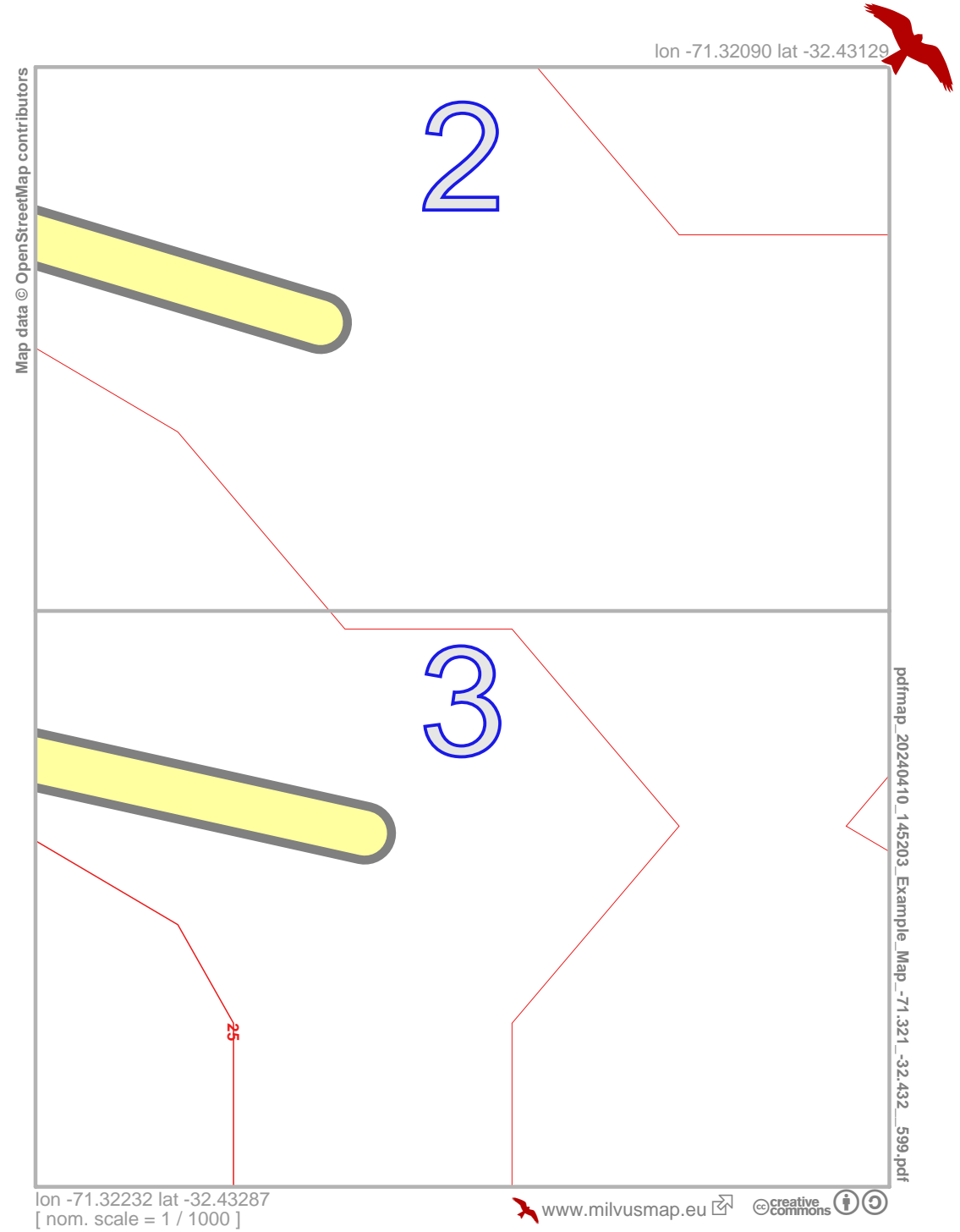


Example_Map





Example_Map

2


top

Map data © OpenStreetMap contributors

lon -71.32232 lat -32.43210 [nom. scale = 1 / 500]

lon -71.32090 lat -32.43129

pdfmap_20240410_145203_Example_Map_-71.321_-32.432_599.pdf



#

3

UTM: 19 H easting 281.66 km northing 6409.30 km
 UTM-Grid-width = 20m
 Contour interval = 5m



Example_Map

2

3

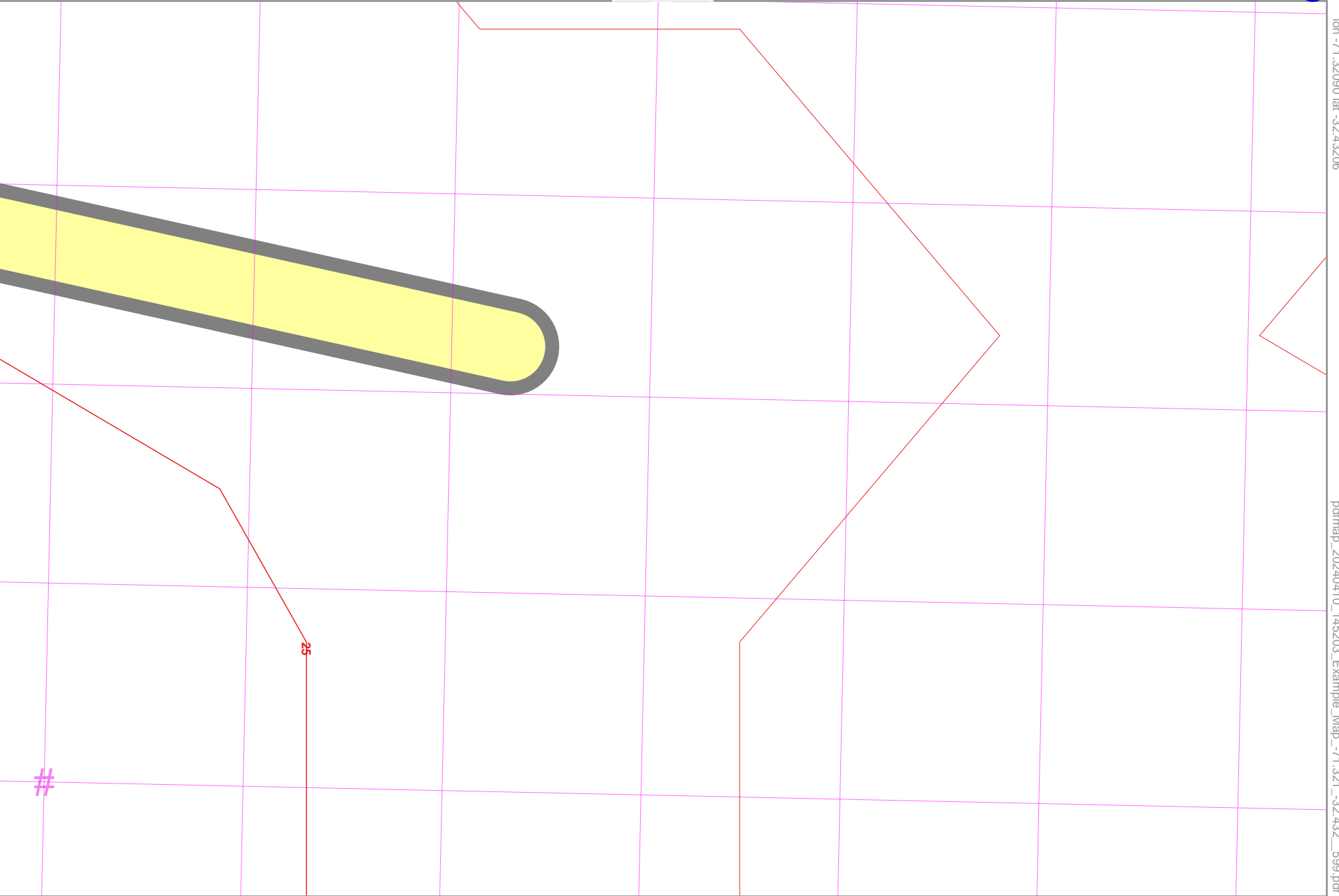
top

Map data © OpenStreetMap contributors

lon -71.32232 lat -32.43287 [nom. scale = 1 / 500]

lon -71.32090 lat -32.43206

pdfmap_20240410_145203_Example_Map_-71.321_-32.432_599.pdf



UTM: 19 H easting 281.66 northing 6409.22 km
 UTM-Grid-width = 20m
 Contour interval = 5m