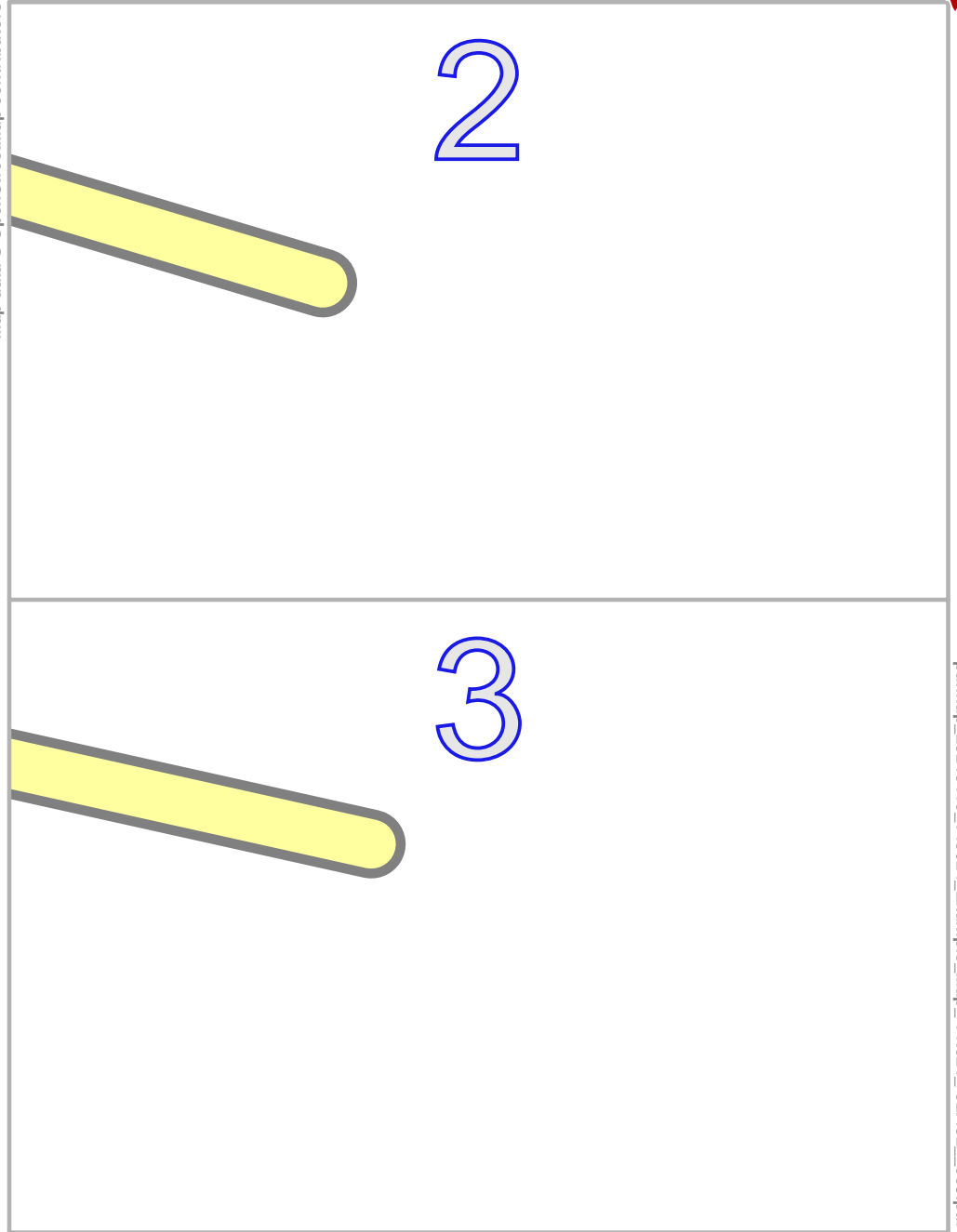


# Example\_Map

lon -71.32090 lat -32.43129



Map data © OpenStreetMap contributors



pdfmap\_20240410\_145024\_Example\_Map\_-71.321\_-32.432\_009.pdf

lon -71.32232 lat -32.43287  
[ nom. scale = 1 / 1000 ]

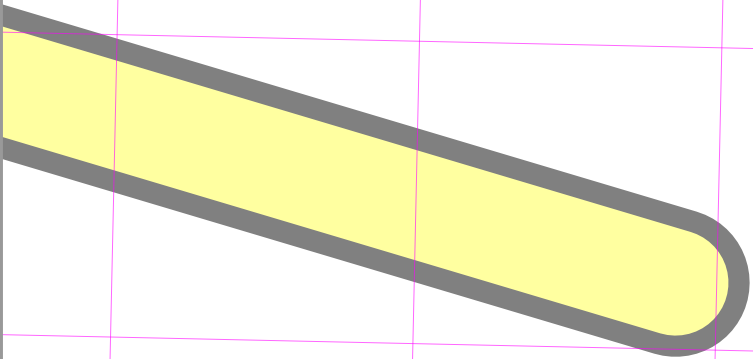


Map data © OpenStreetMap contributors

lon -71.32232 lat -32.43210 [ nom. scale = 1 / 500 ]

lon -71.32090 lat -32.43129

pdfmap\_20240410\_145024\_Example\_Map\_-71.321\_-32.432\_009.pdf



#



# Example\_Map

2

3

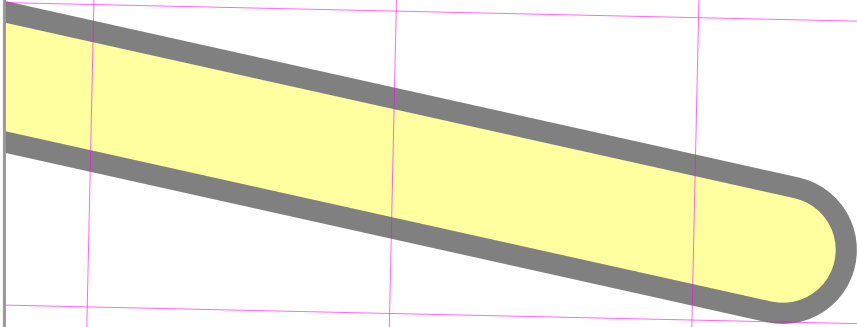
top

Map data © OpenStreetMap contributors

lon -71.32232 lat -32.43287 [ nom. scale = 1 / 500 ]

lon -71.32090 lat -32.43206

pdfmap\_20240410\_145024\_Example\_Map\_-71.321\_-32.432\_009.pdf



#

# UTM: 19 H easting 281.66 northing 6409.22 km

UTM-Grid-width = 20m  
Contour interval = 100m



www.milvusmap.eu

