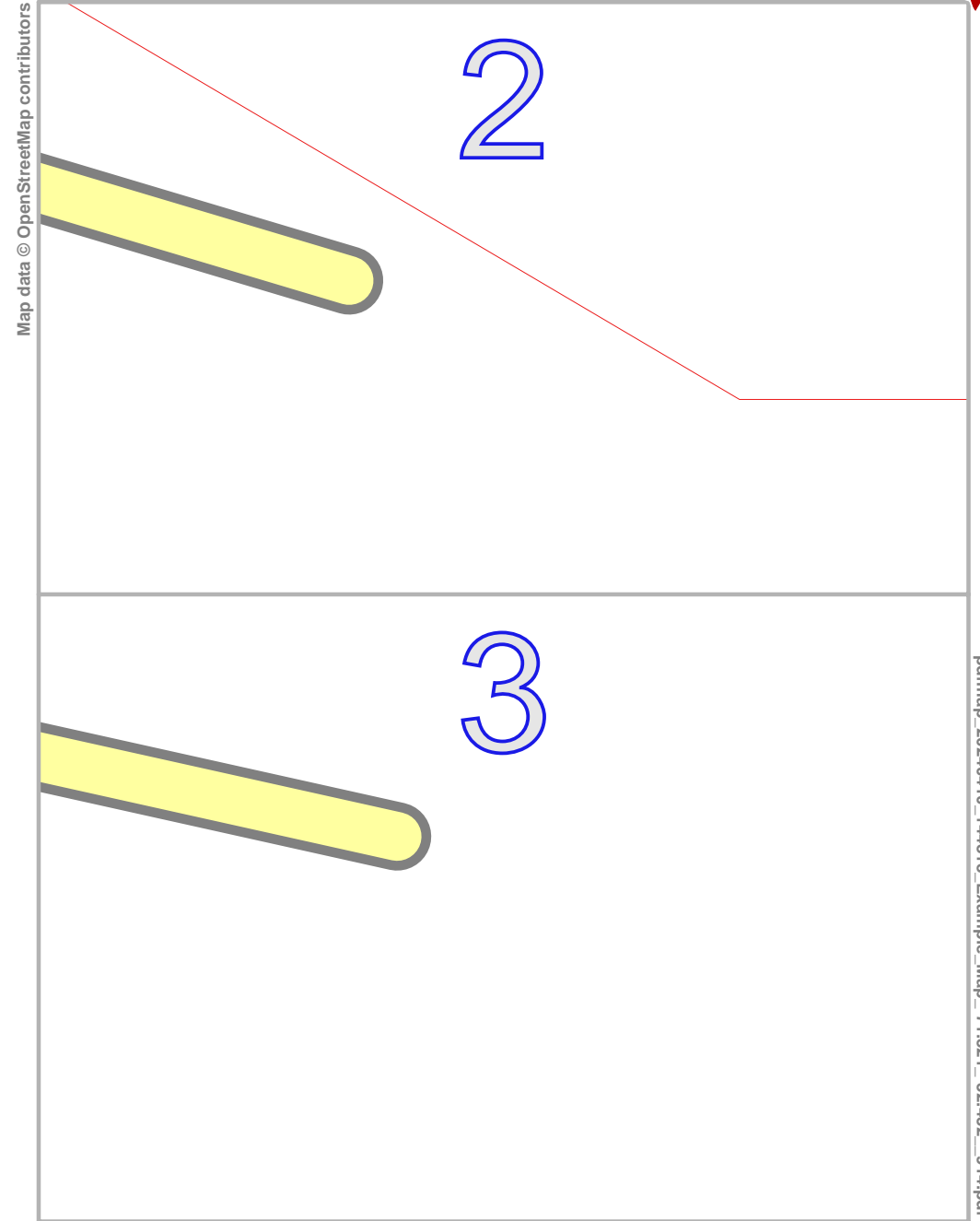


# Example\_Map



lon -71.32090 lat -32.43129



lon -71.32232 lat -32.43287  
[ nom. scale = 1 / 1000 ]



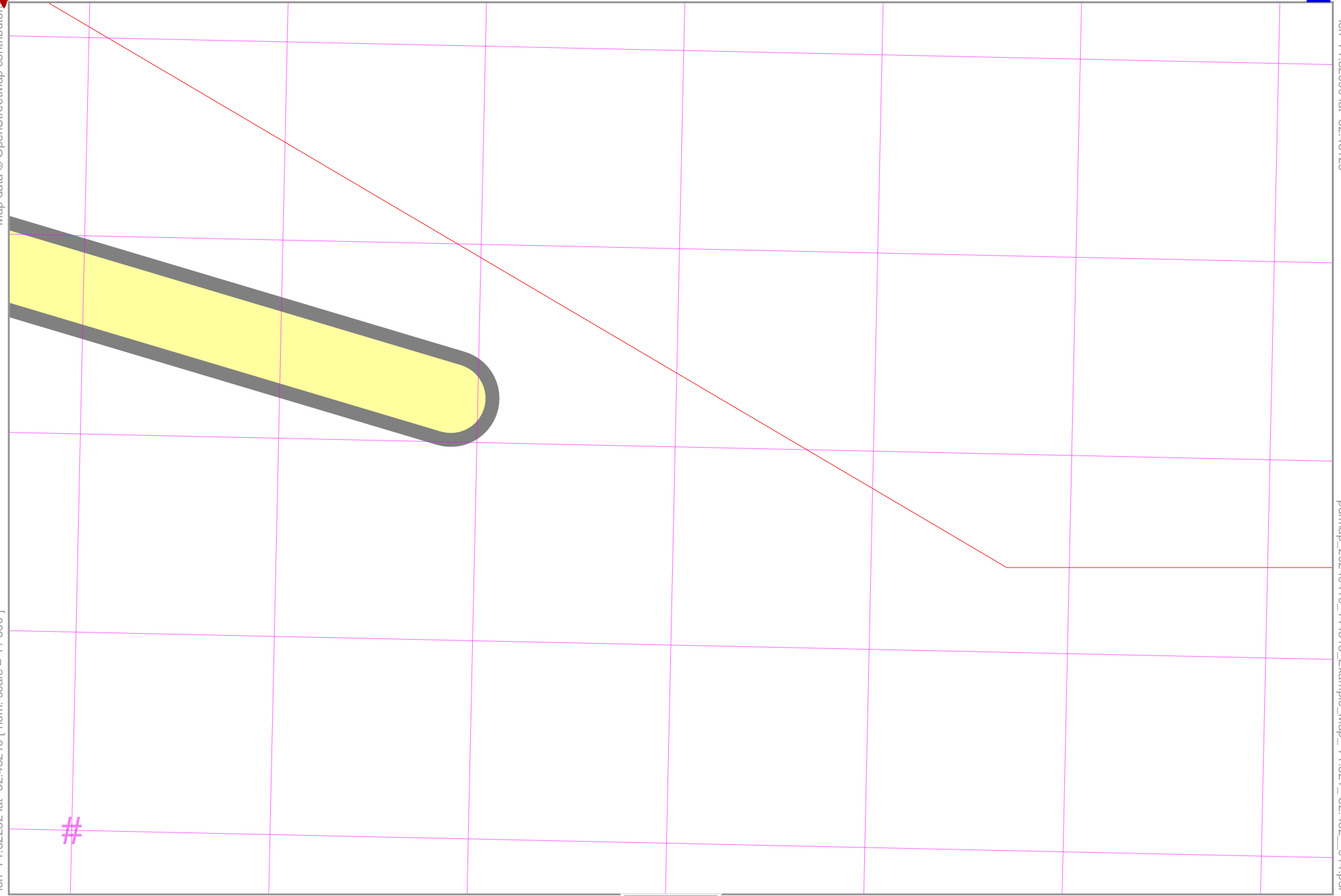
# Example\_Map

Map data © OpenStreetMap contributors

lon -71.32232 lat -32.43210 [ nom. scale = 1 / 500 ]

lon -71.32090 lat -32.43129

pdfmap\_20240410\_144818\_Example\_Map\_-71.321\_-32.432\_914.pdf



# UTM: 19 H easting 281.66 km northing 6409.30 km  
 UTM-Grid-width = 20m  
 Contour interval = 33m

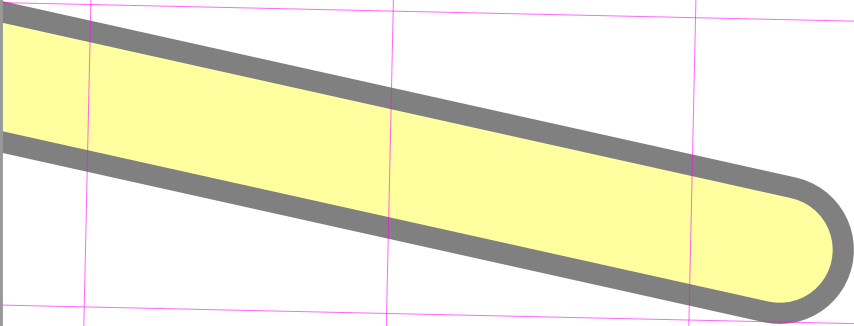


Map data © OpenStreetMap contributors

lon -71.32232 lat -32.43287 [ nom. scale = 1 / 500 ]

lon -71.32090 lat -32.43206

pdfmap\_20240410\_144818\_Example\_Map\_-71.321\_-32.432\_914.pdf



#

# UTM: 19 H easting 281.66 northing 6409.22 km  
UTM-Grid-width = 20m  
Contour interval = 33m