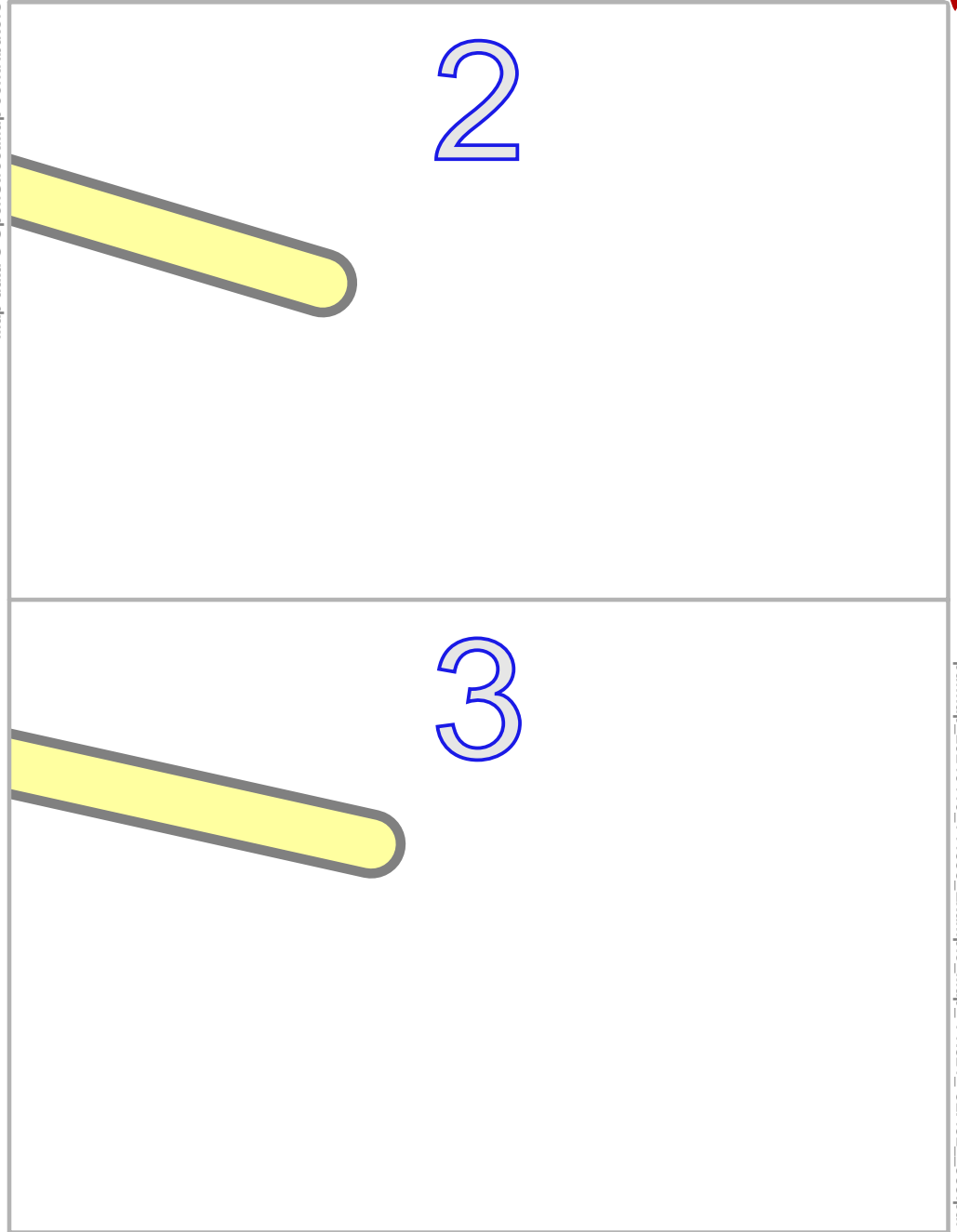


Example_Map

lon -71.32090 lat -32.43129



Map data © OpenStreetMap contributors



pdfmap_20240410_144553_Example_Map_-71.321_-32.432_835.pdf

lon -71.32232 lat -32.43287
[nom. scale = 1 / 1000]

 www.milvusmap.eu





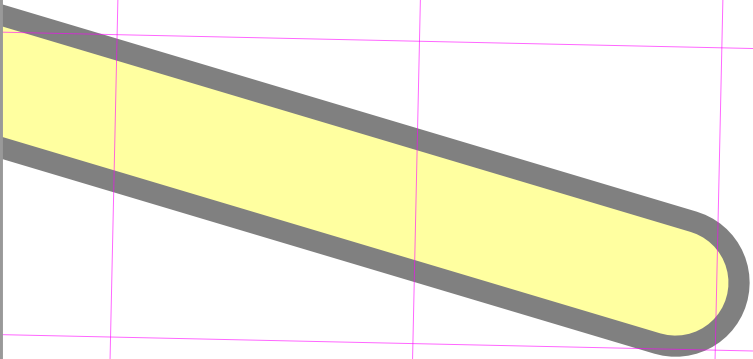
Example_Map

Map data © OpenStreetMap contributors

lon -71.32232 lat -32.43210 [nom. scale = 1 / 500]

lon -71.32090 lat -32.43129

pdfmap_20240410_144553_Example_Map_-71.321_-32.432_835.pdf



#

UTM: 19 H easting 281.66 km northing 6409.30 km
 UTM-Grid-width = 20m
 Contour interval = 20m

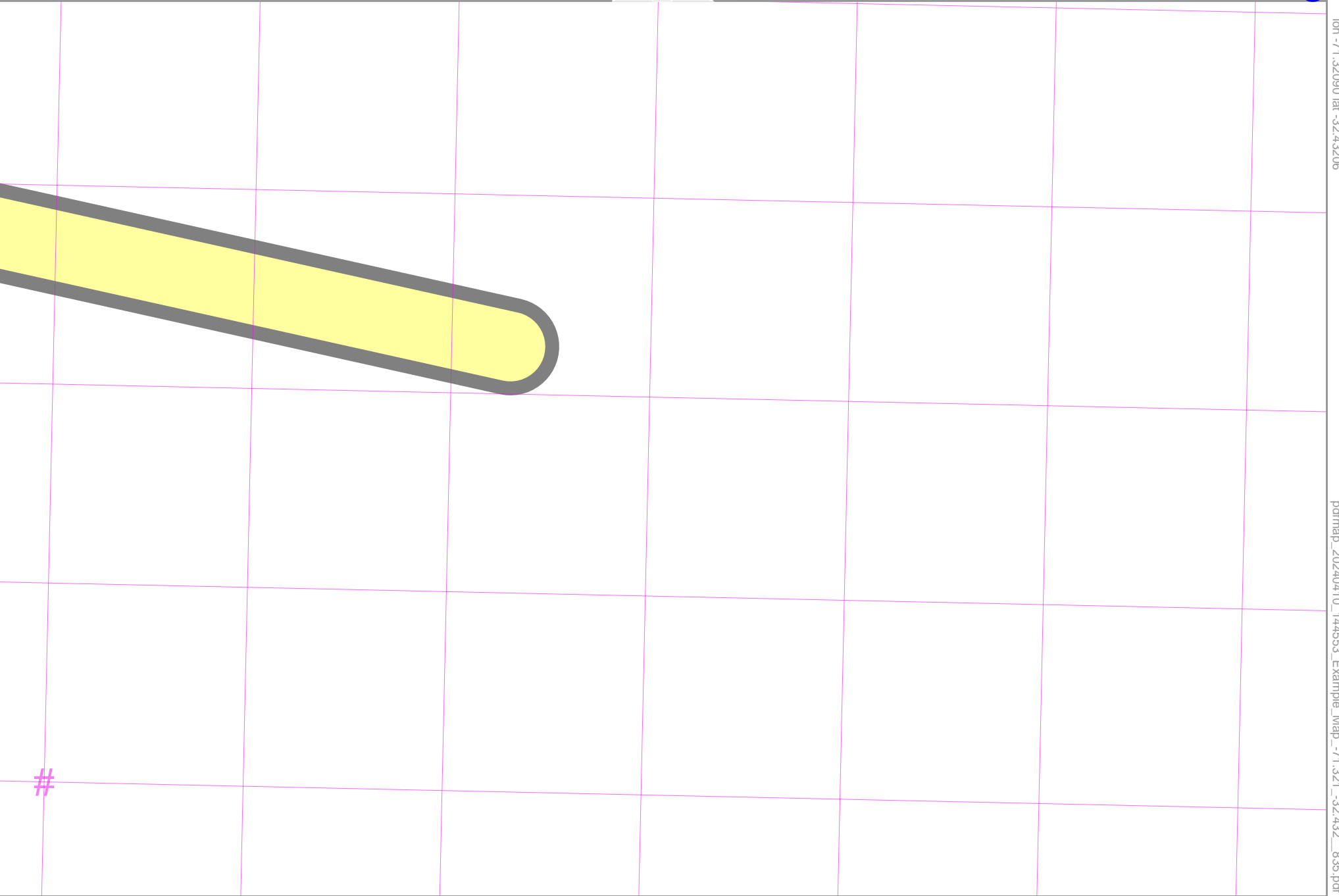


Map data © OpenStreetMap contributors

lon -71.32232 lat -32.43287 [nom. scale = 1 / 500]

lon -71.32090 lat -32.43206

pdfmap_20240410_144553_Example_Map_-71.321_-32.432_835.pdf



UTM: 19 H easting 281.66 northing 6409.22 km
 UTM-Grid-width = 20m
 Contour interval = 20m