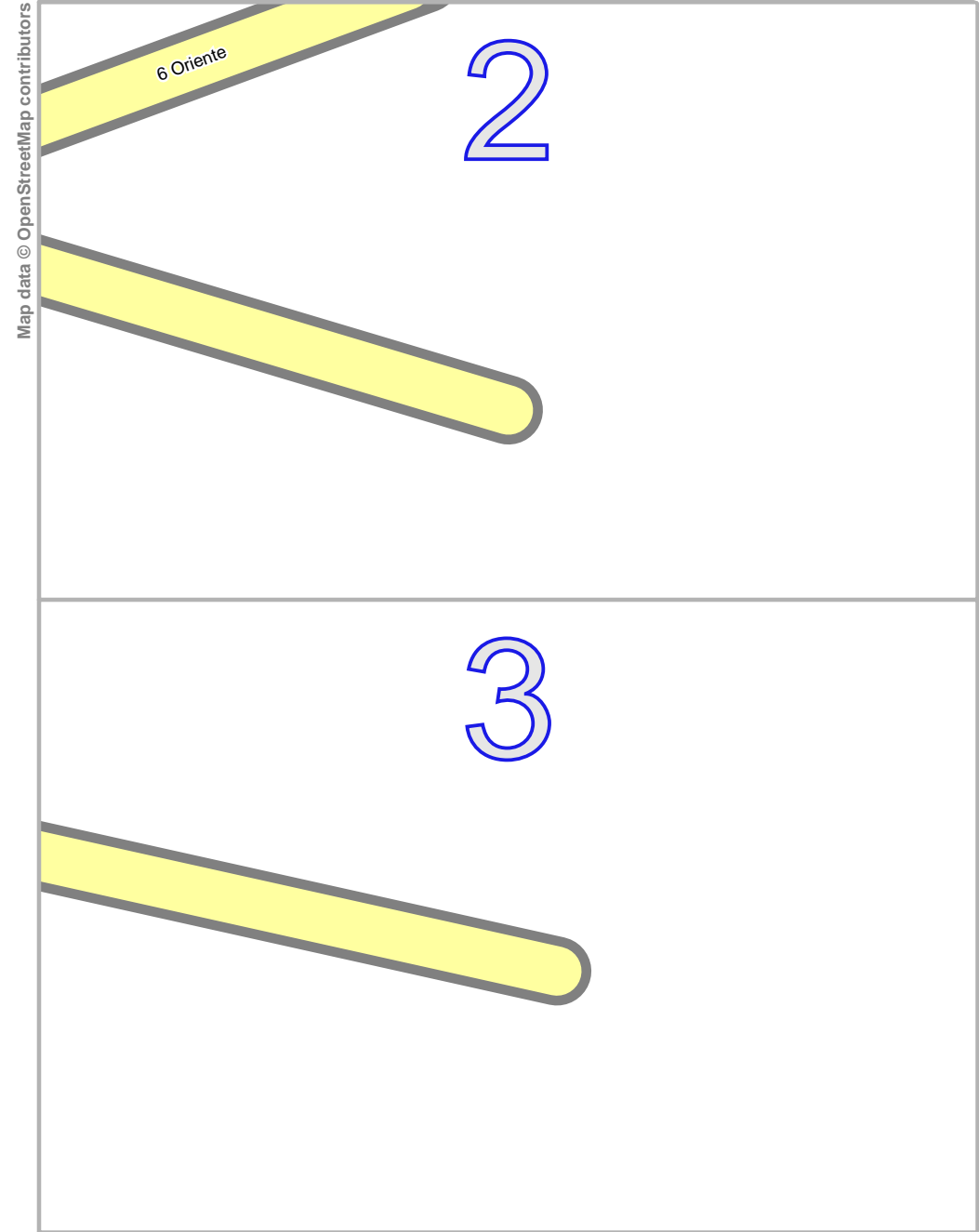


Example_Map

lon -71.32114 lat -32.43113



Map data © OpenStreetMap contributors

6 Oriente

2

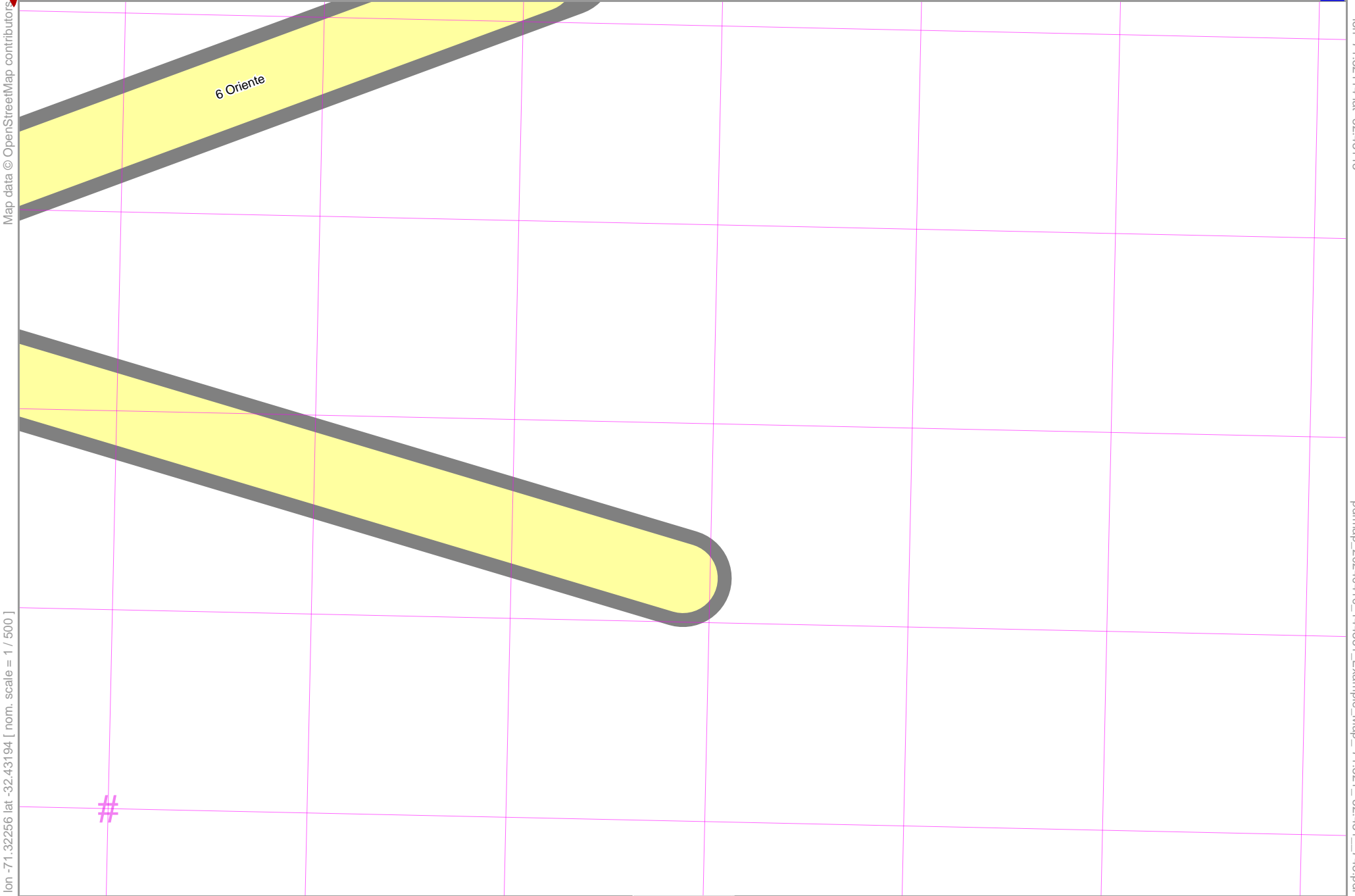
3

pdfmap_20240410_144351_Example_Map_-71.321_-32.431_743.pdf

lon -71.32256 lat -32.43271
[nom. scale = 1 / 1000]



Example_Map



UTM: 19 H easting 281.64 km northing 6409.32 km
 UTM-Grid-width = 20m
 Contour interval = 20m





Example_Map

2

3

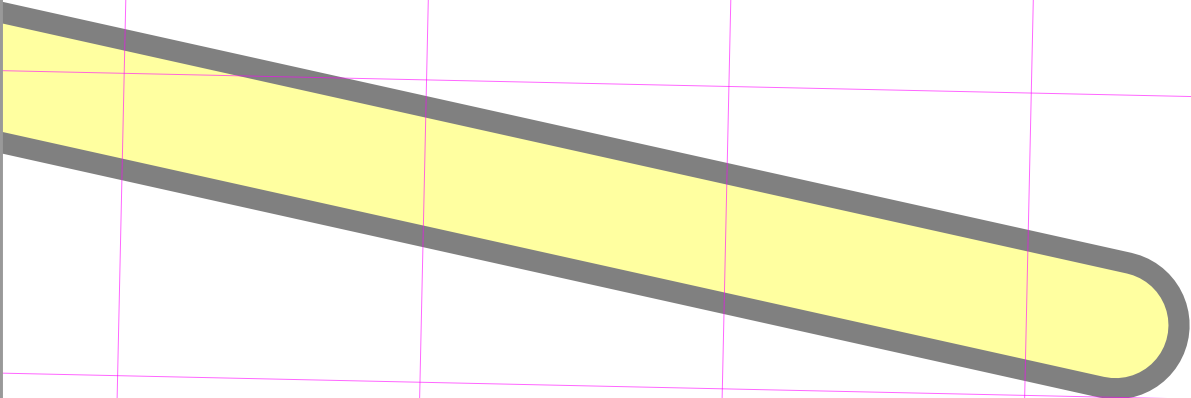
top

Map data © OpenStreetMap contributors

lon -71.32256 lat -32.43271 [nom. scale = 1 / 500]

lon -71.32114 lat -32.43189

pdfmap_20240410_144351_Example_Map_-71.321_-32.431_743.pdf



#

UTM: 19 H easting 281.64 km northing 6409.24 km
 UTM-Grid-width = 20m
 Contour interval = 20m