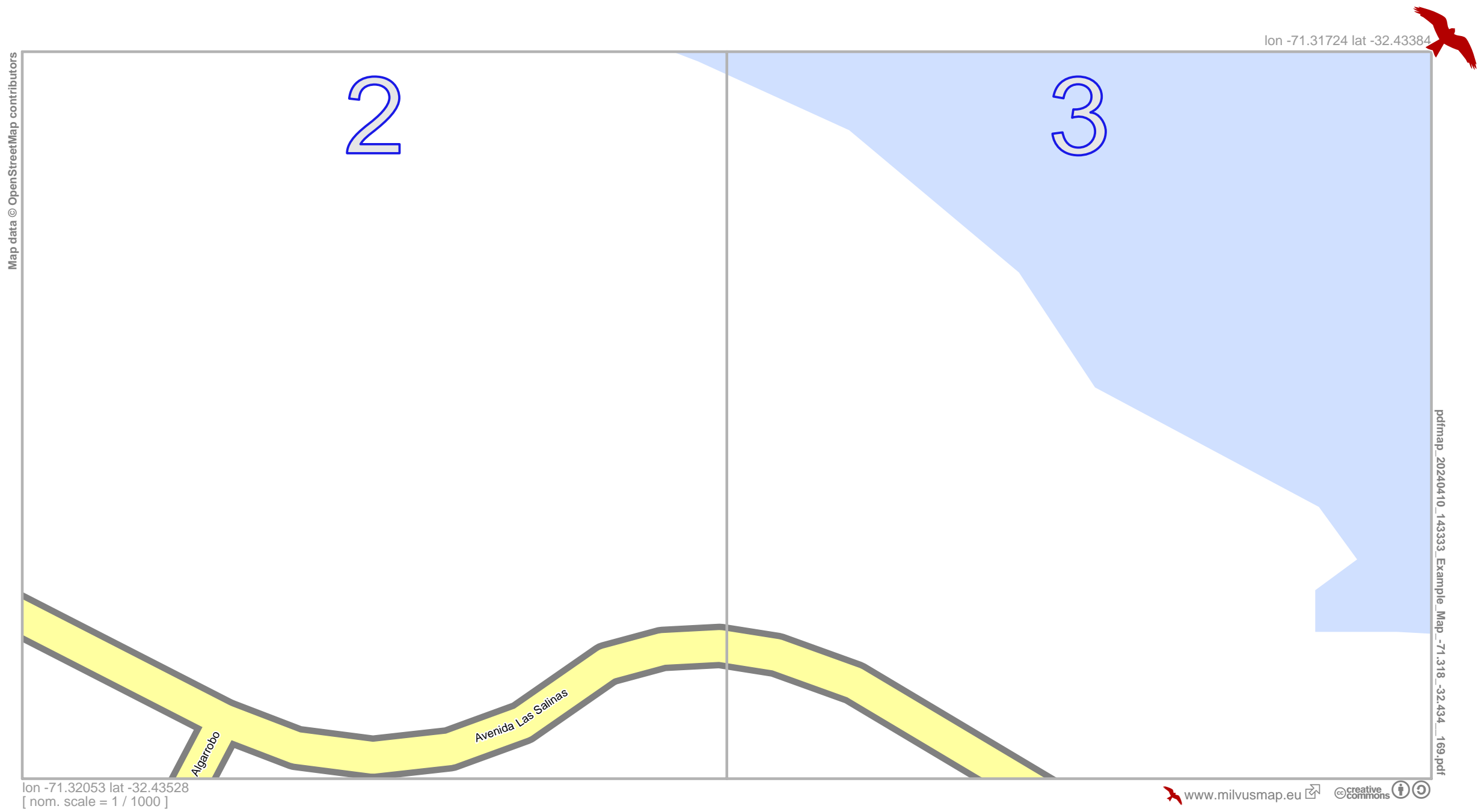


Example_Map





Map data © OpenStreetMap contributors

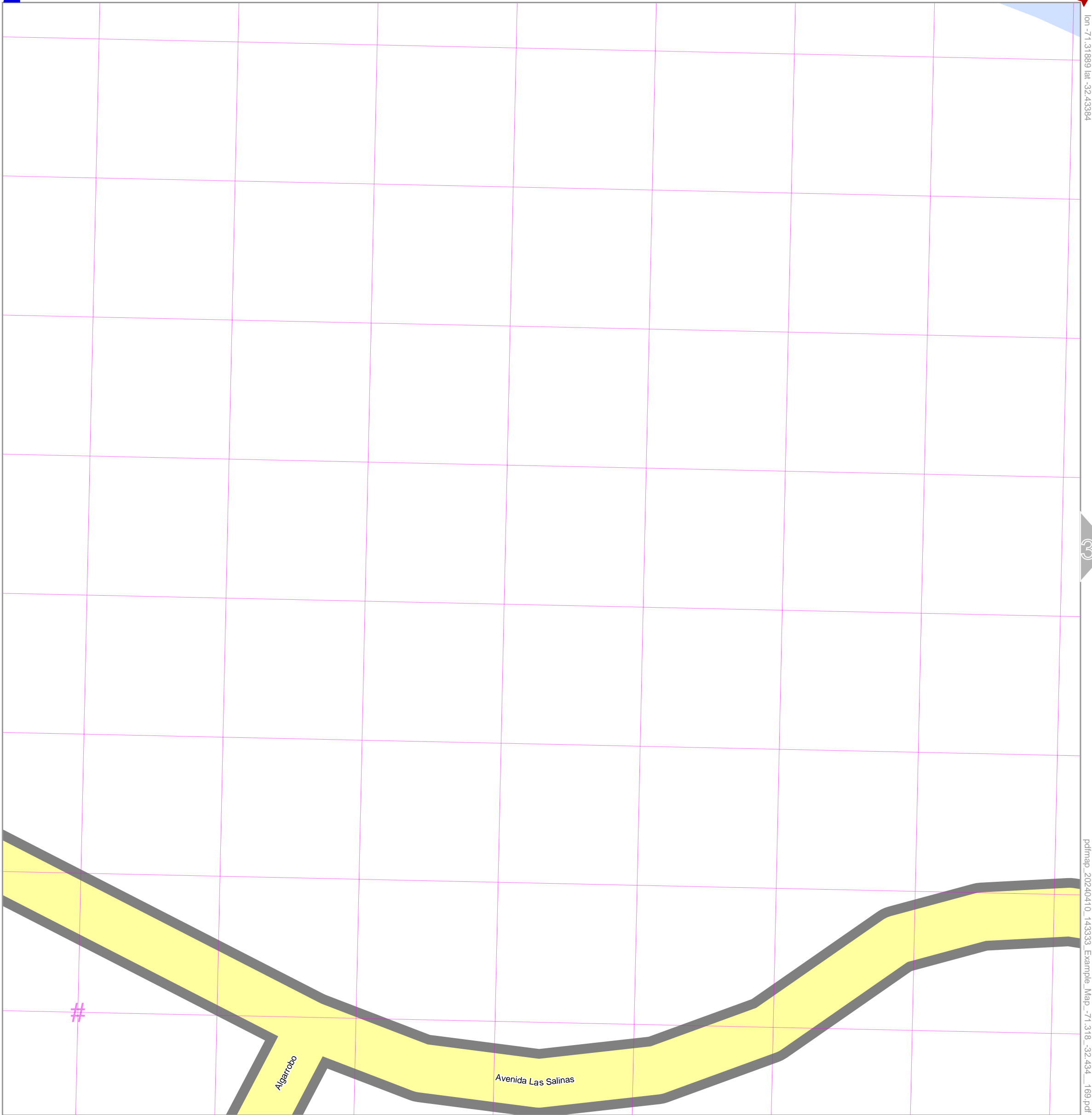
lon -71.31889 lat -32.43384

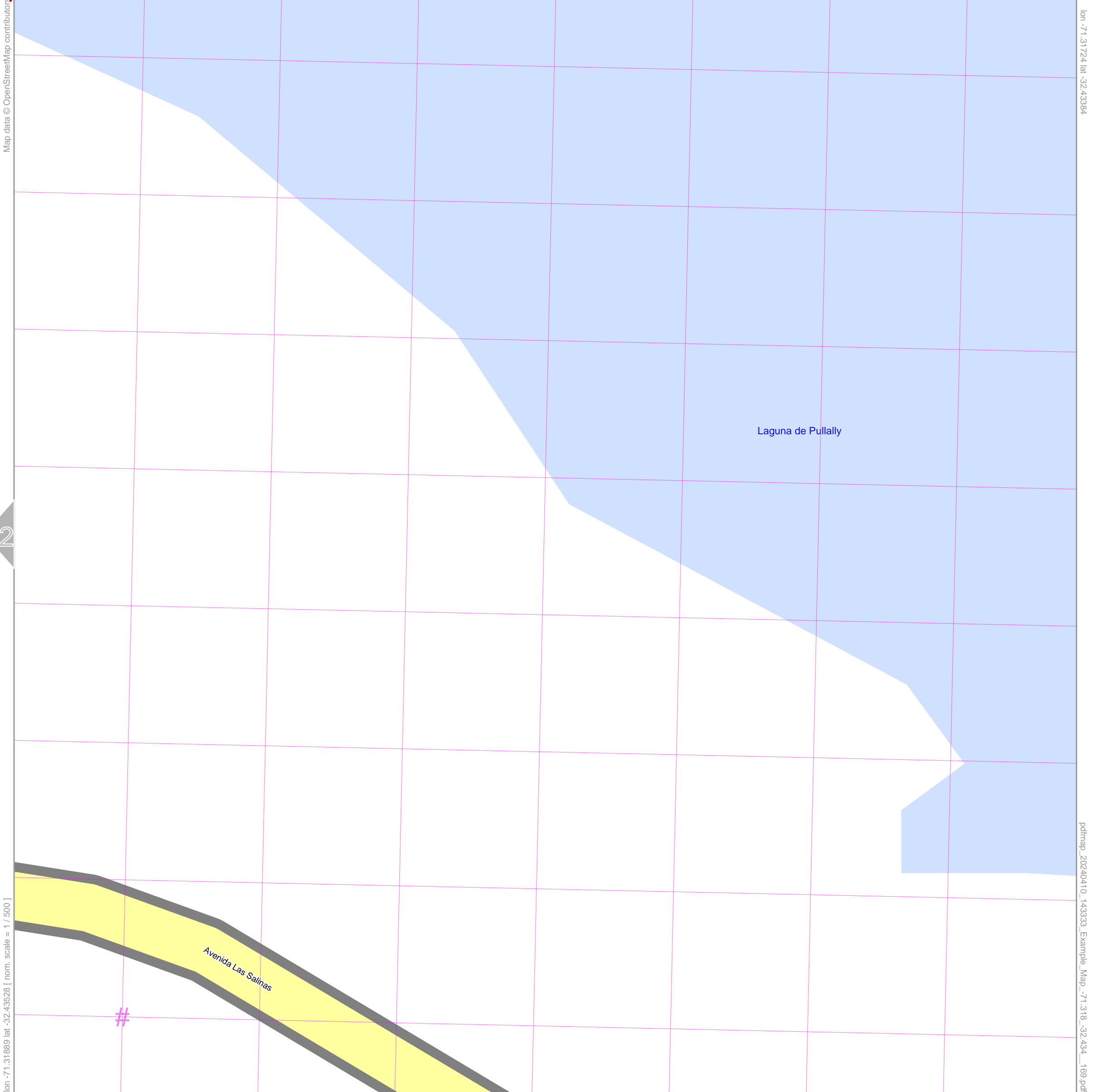
lon -71.32053 lat -32.43528 [nom. scale = 1 / 500]

pdfmap_20240410_143333_Example_Map_-71.318_-32.434_169.pdf

3

UTM: 19 H easting 281.84 km northing 6408.96 km
UTM-Grid-width = 20m
Contour interval = 20m





UTM: 19 H easting 282.00 km northing 6408.96 km
 UTM-Grid-width = 20m
 Contour interval = 20m