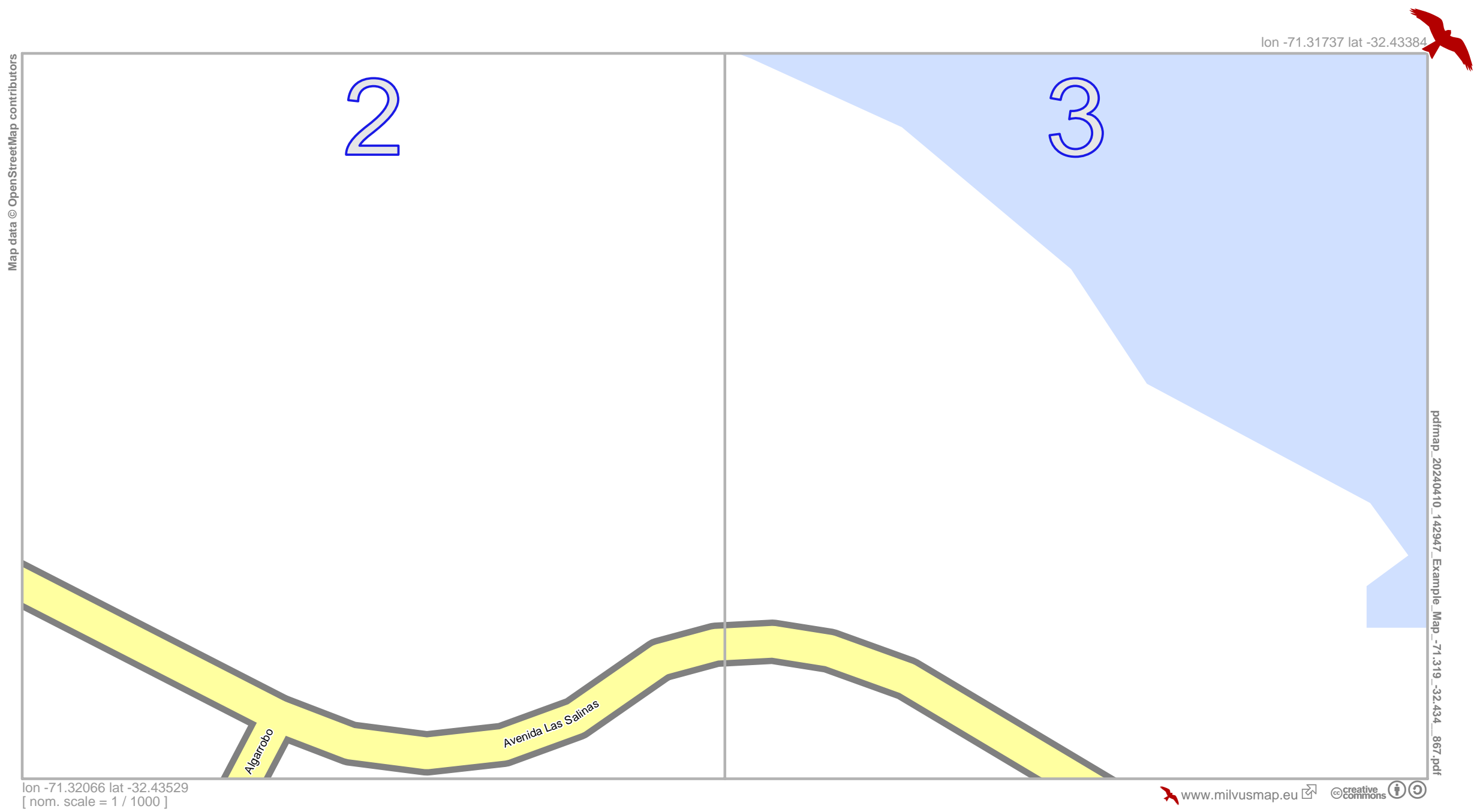


# Example\_Map





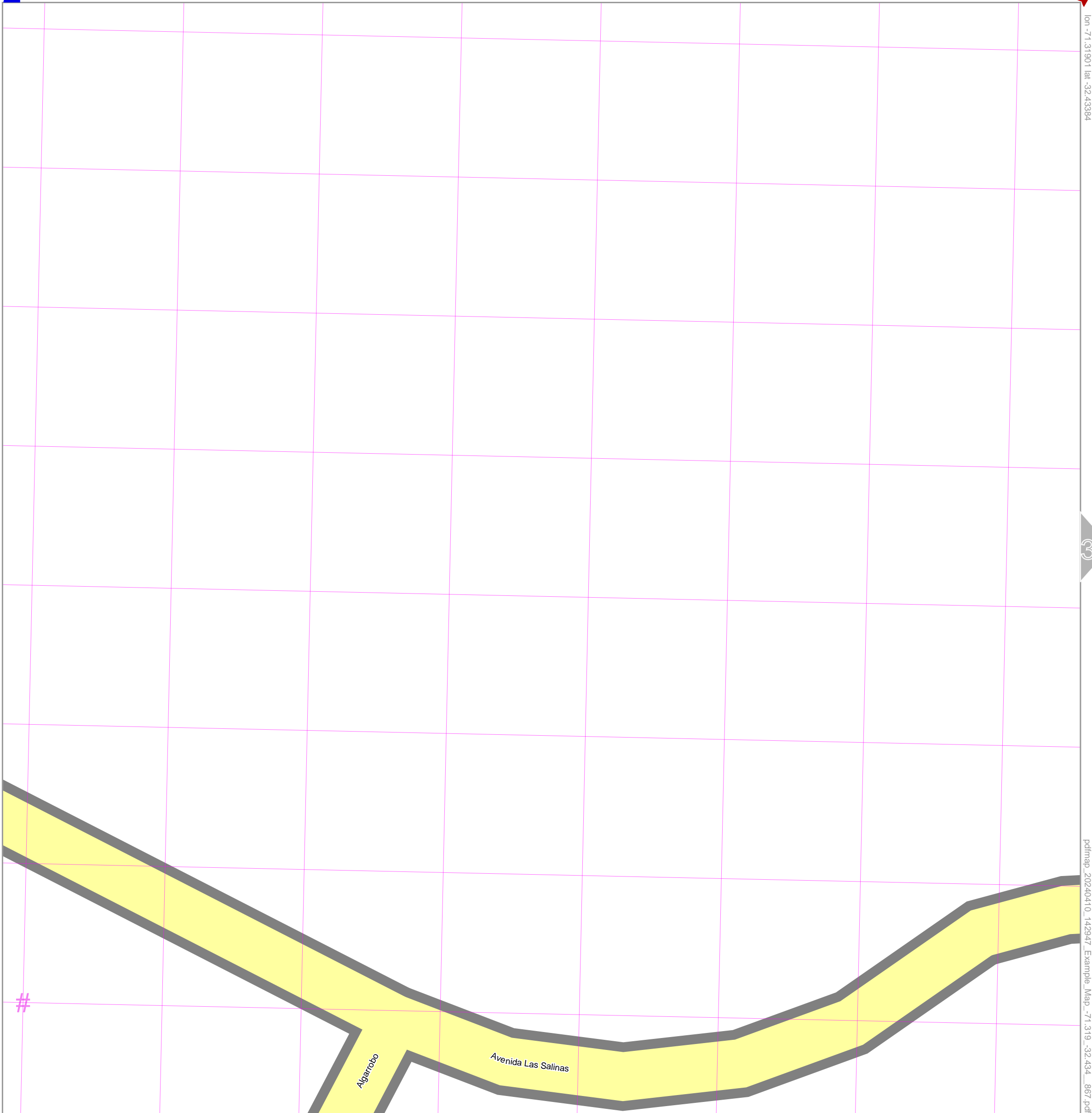
Map data © OpenStreetMap contributors

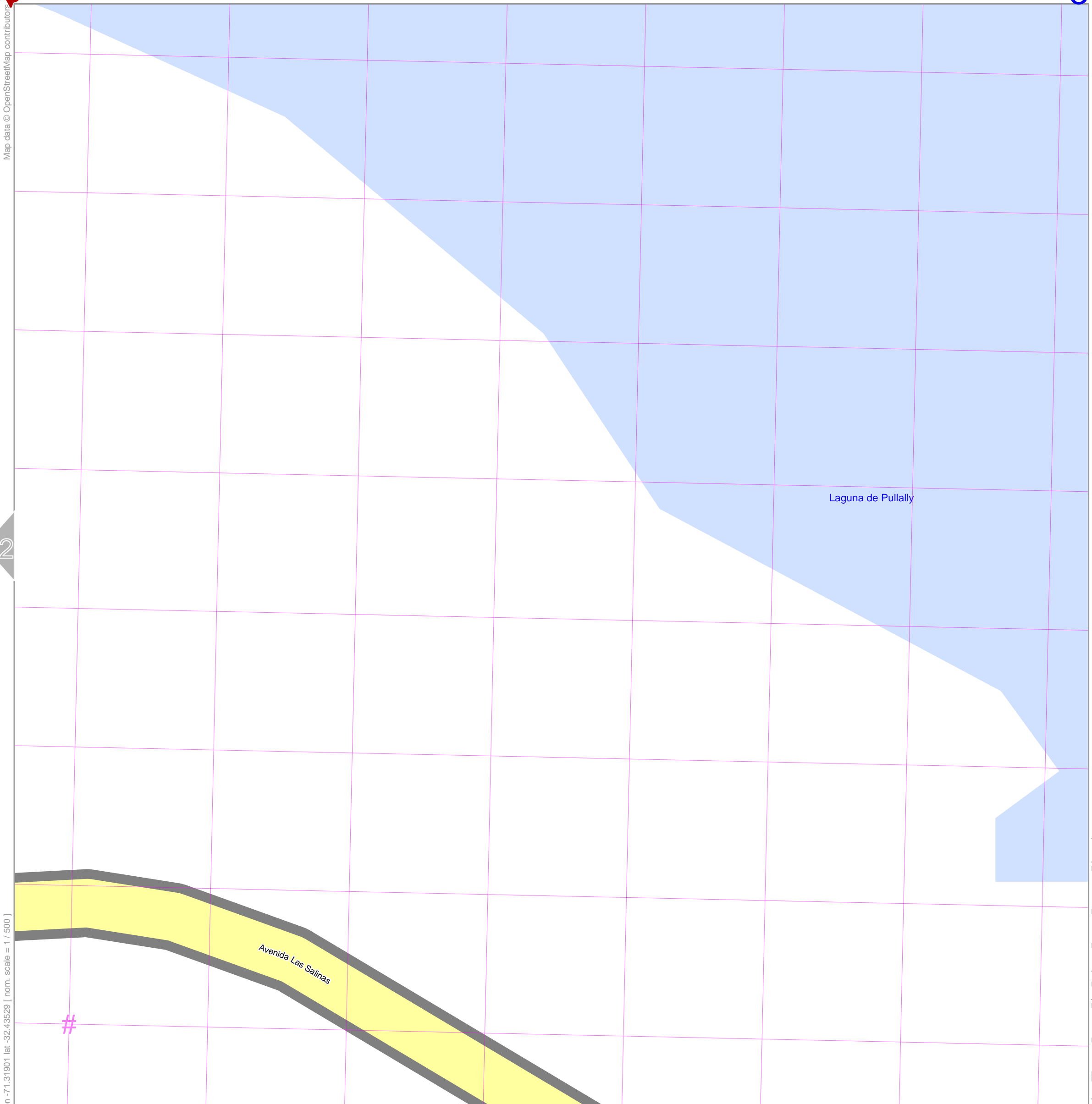
lon -71.31901 lat -32.43384

lon -71.32066 lat -32.43529 [ nom. scale = 1 / 500 ]

pdfmap\_20240410\_142947\_Example\_Map\_-71.319\_-32.434\_867.pdf

# UTM: 19 H easting 281.82 km northing 6408.96 km  
UTM-Grid-width = 20m  
Contour interval = 20m





lon -71.31901 lat -32.43529 [ nom. scale = 1 / 500 ]

pdfmap\_20240410\_142947\_Example\_Map\_-71.319\_-32.434\_\_867.pdf

# UTM: 19 H easting 281.98 km northing 6408.96 km  
UTM-Grid-width = 20m  
Contour interval = 20m