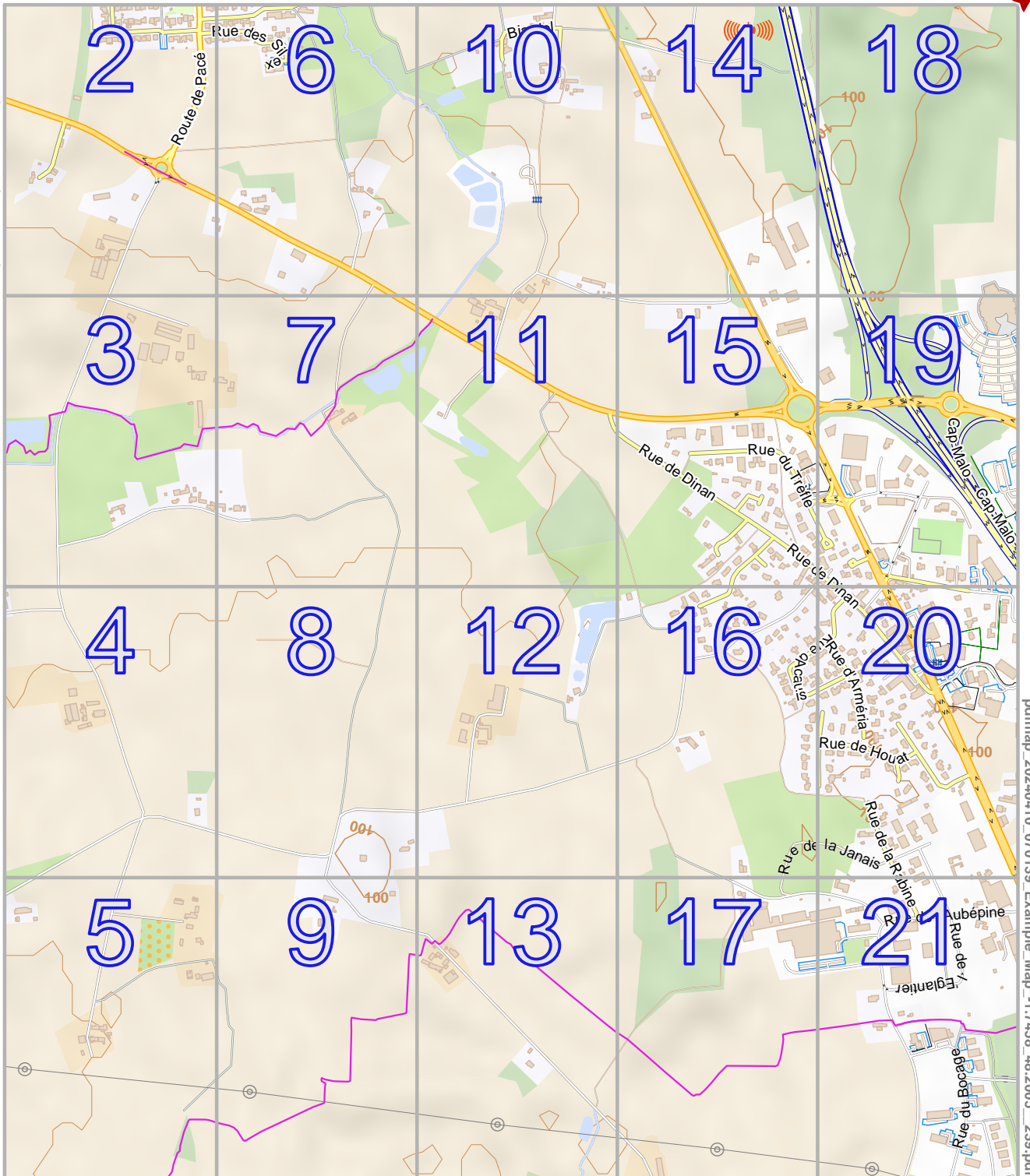


Example_Map

lon -1.73120 lat 48.21190



Map data © OpenStreetMap contributors



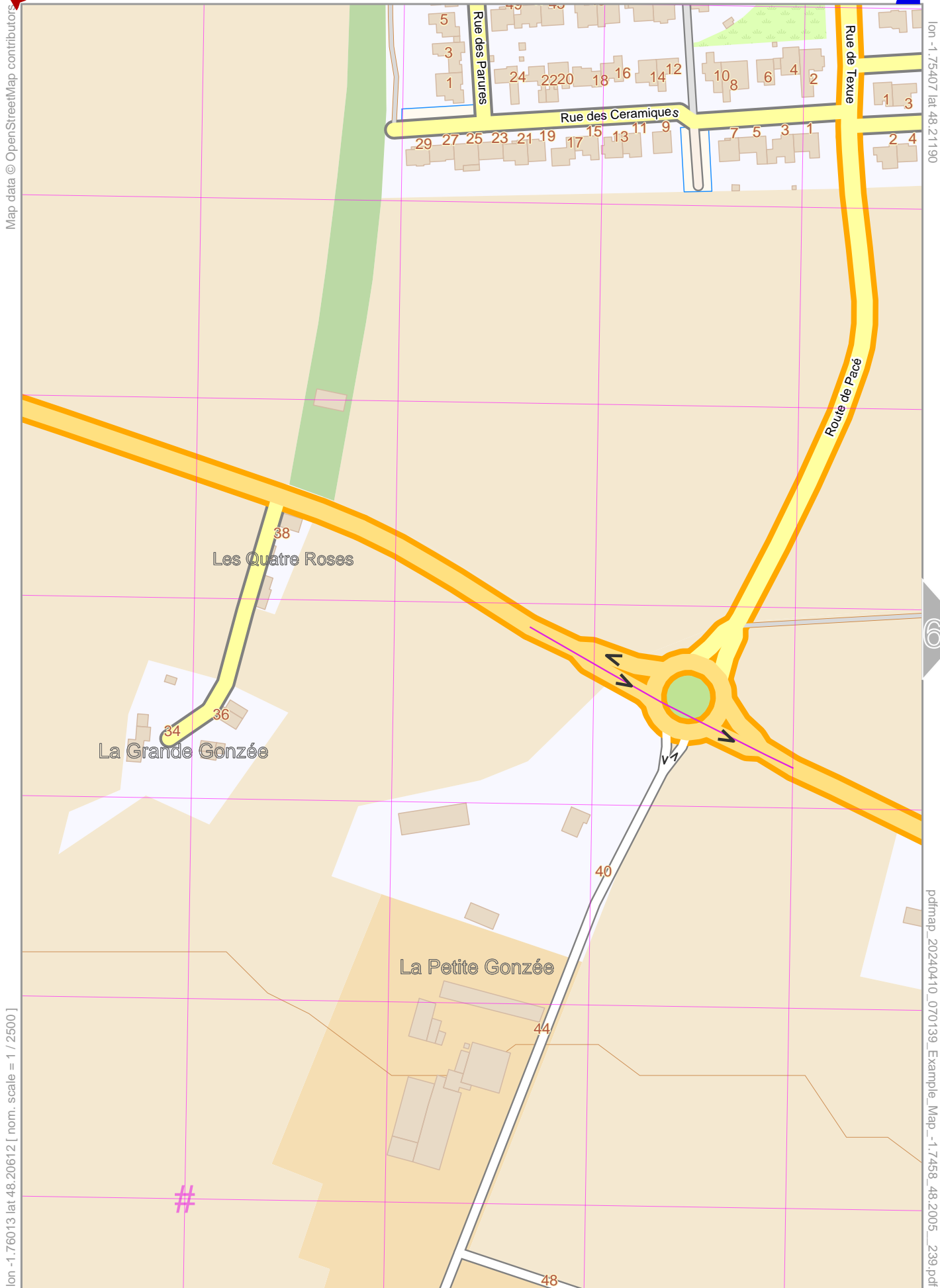
pdfmap_20240410_070139_Example_Map_-1.7458_48.2005_239.pdf

lon -1.76013 lat 48.18946
[nom. scale = 1 / 12500]



Example_Map

2



UTM: 30 U easting 592.20 km northing 5340.00 km
 UTM-Grid-width = 100m
 Contour interval = 20m

3



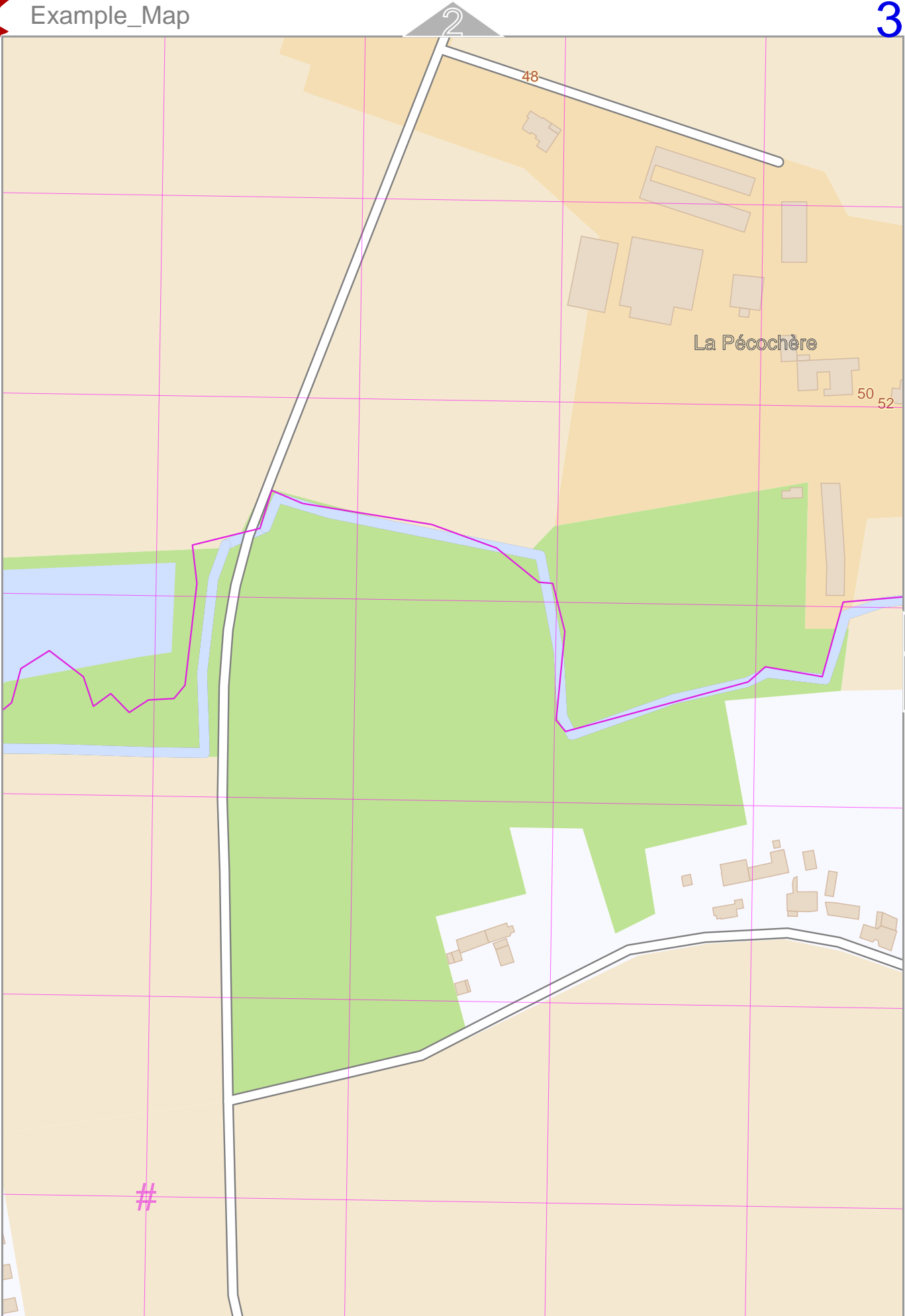
Example_Map

Map data © OpenStreetMap contributors

[lon -1.76013 lat 48.20056 | nom. scale = 1 / 2500]

lon -1.75407 lat 48.20634

pdfmap_20240410_070139_Example_Map_-1.7458_48.2005_239.pdf



La Pécochère

48

50

52

#

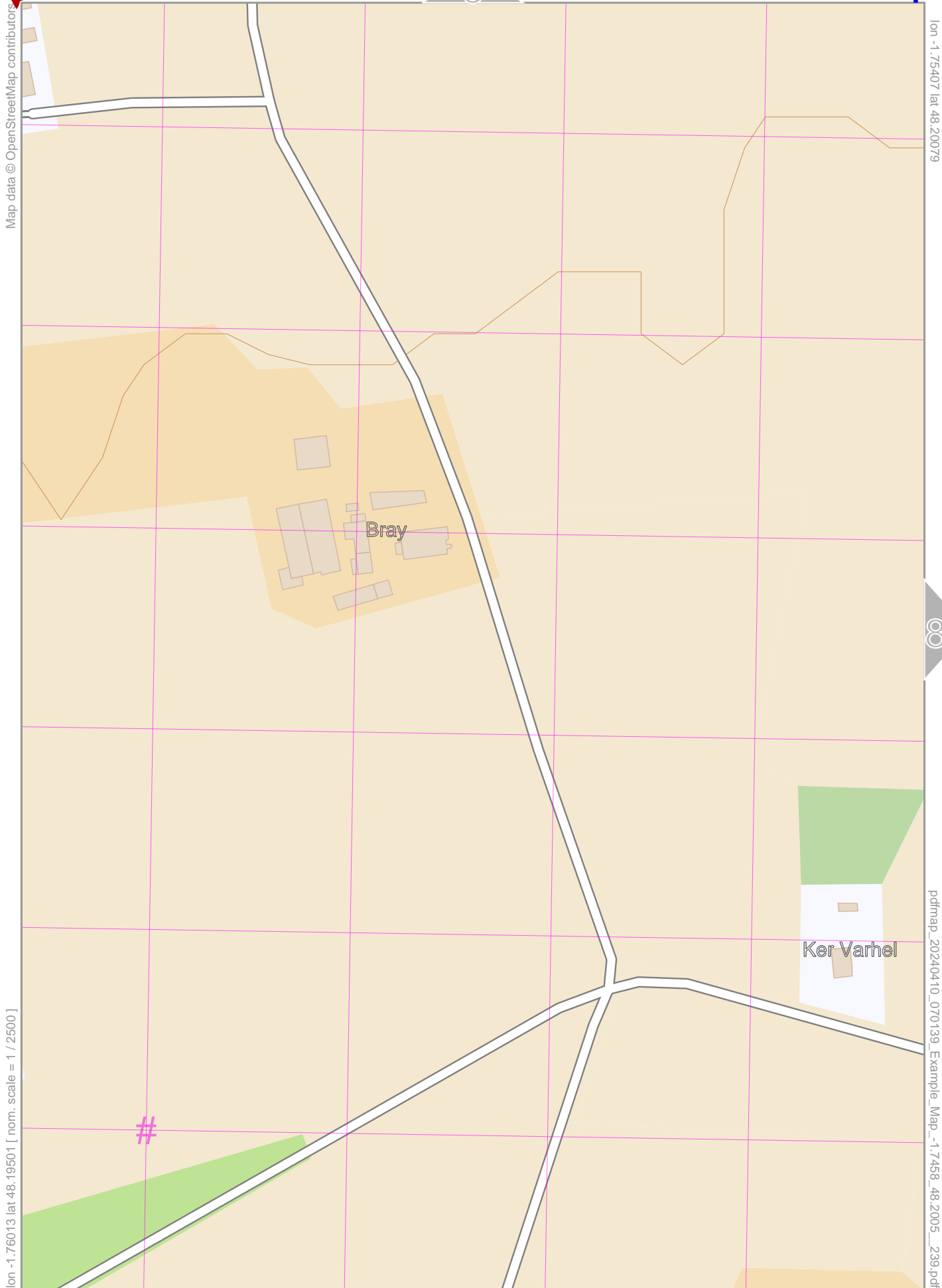
UTM: 30 U easting 592.20 km northing 5339.40 km
 UTM-Grid-width = 100m
 Contour interval = 20m



Example_Map

3

4



UTM: 30 U easting 592.20 km northing 5338.80 km
 UTM-Grid-width = 100m
 Contour interval = 20m

5



Example_Map

4

5

Map data © OpenStreetMap contributors

lon -1.75407 lat 48.19524

lon -1.76013 lat 48.18946 [nom. scale = 1 / 2500]

pdfmap_20240410_070139_Example_Map_-1.7458_48.2005_239.pdf

La Foulrière

Le Cormier

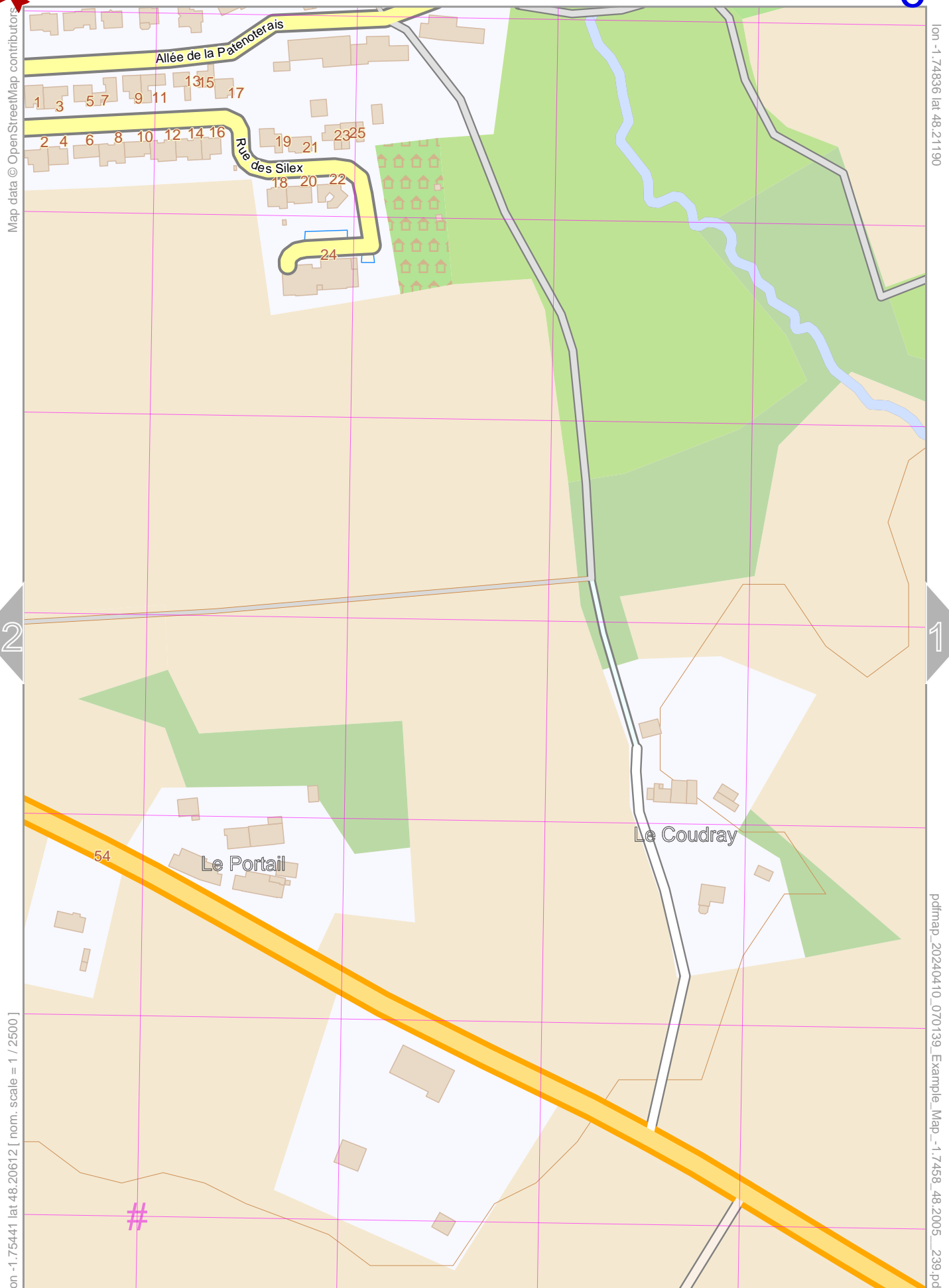
Férioc

#

UTM: 30 U easting 592.20 km northing 5338.20 km
UTM-Grid-width = 100m
Contour interval = 20m



Example_Map



2

10

7



Example_Map

6

7

Map data © OpenStreetMap contributors

lon -1.74836 lat 48.20634

50
52

Le Chouazel

Bas Bray

[lon -1.75441 lat 48.20056 [nom. scale = 1 / 2500]

pdfmap_20240410_070139_Example_Map_-1.7458_48.2005_239.pdf

UTM: 30 U easting 592.60 km northing 5339.40 km
UTM-Grid-width = 100m
Contour interval = 20m

8

11

#





Example_Map

7

8

Map data © OpenStreetMap contributors

lon -1.74836 lat 48.20079

4

12

lon -1.75441 lat 48.19501 [nom. scale = 1 / 2500]

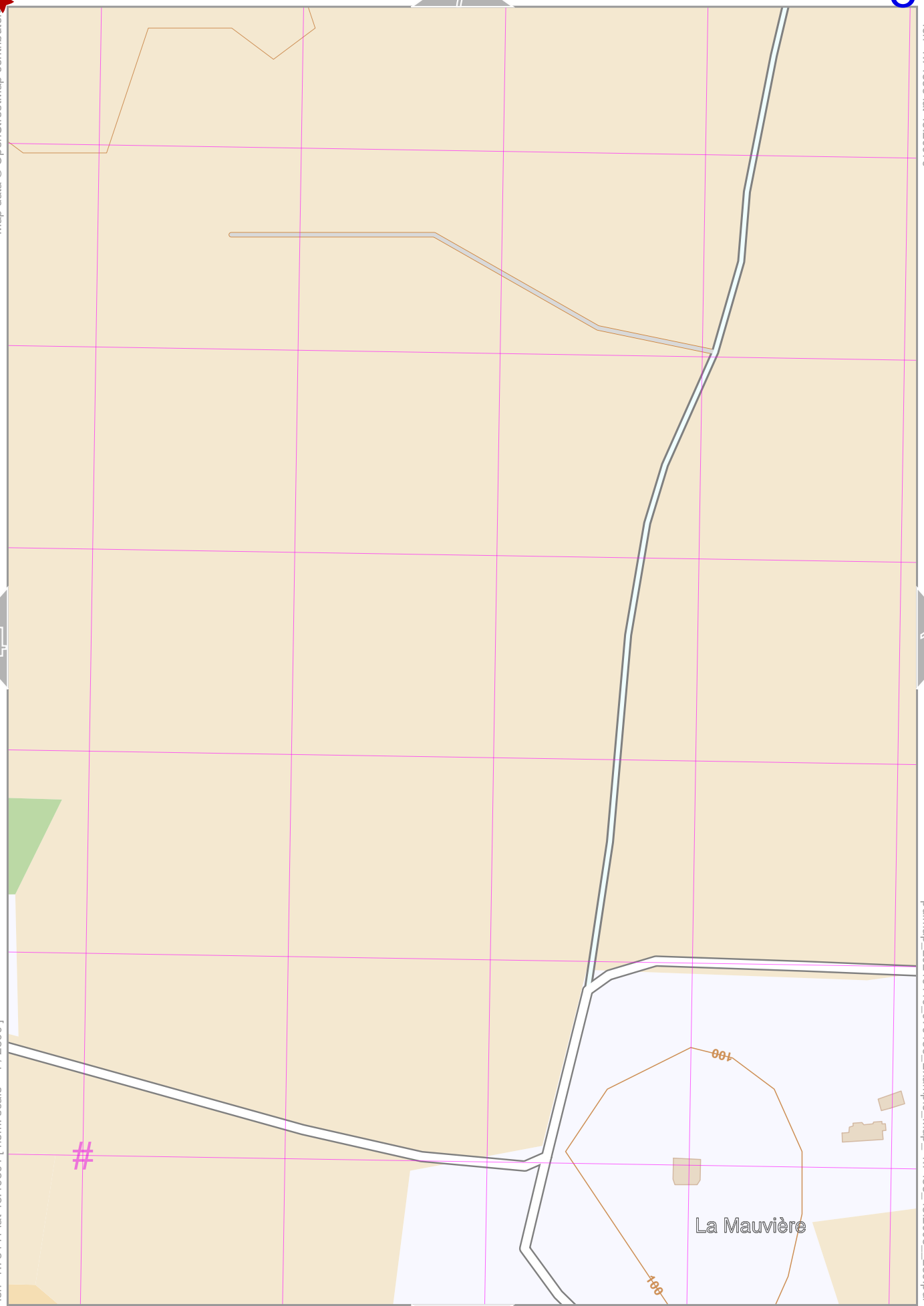
pdfmap_20240410_070139_Example_Map_-1.7458_48.2005_239.pdf

#

La Mauvière

UTM: 30 U easting 592.60 km northing 5338.80 km
UTM-Grid-width = 100m
Contour interval = 20m

9





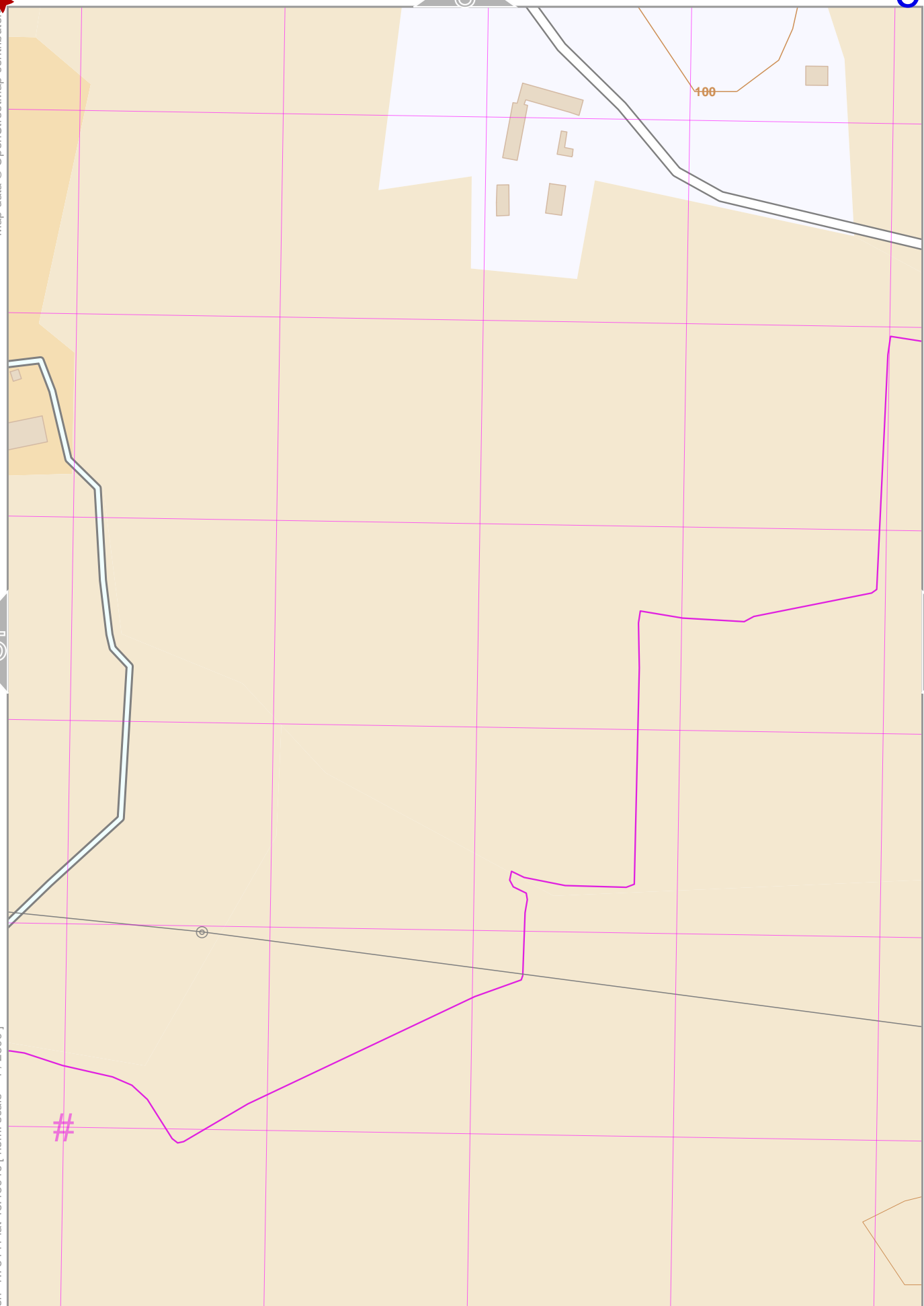
Example_Map

8

9

Map data © OpenStreetMap contributors

lon -1.74836 lat 48.19524



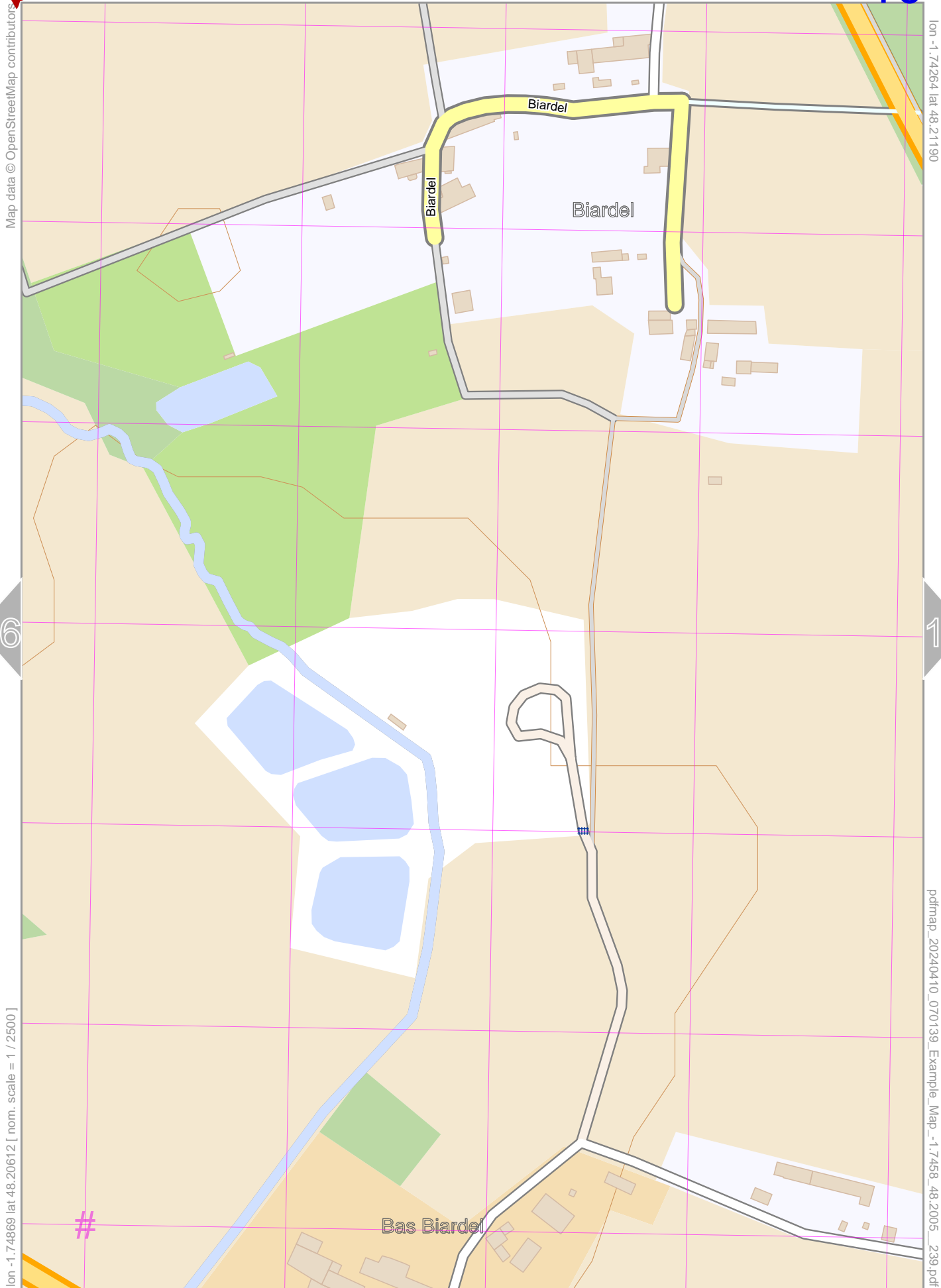
5

13

lon -1.75441 lat 48.18946 [nom. scale = 1 / 2500]

pdfmap_20240410_070139_Example_Map_-1.7458_48.2005_239.pdf

UTM: 30 U easting 592.60 km northing 5338.20 km
 UTM-Grid-width = 100m
 Contour interval = 20m



Map data © OpenStreetMap contributors

lon -1.74264 lat 48.21190

[lon -1.74869 lat 48.20612] [nom. scale = 1 / 2500]

14

pdfmap_20240410_070139_Example_Map_-1.7458_48.2005_239.pdf

UTM: 30 U easting 593.00 km northing 5340.00 km
UTM-Grid-width = 100m
Contour interval = 20m

11



Example_Map

10

11

Map data © OpenStreetMap contributors

lon -1.74264 lat 48.20634

7

15

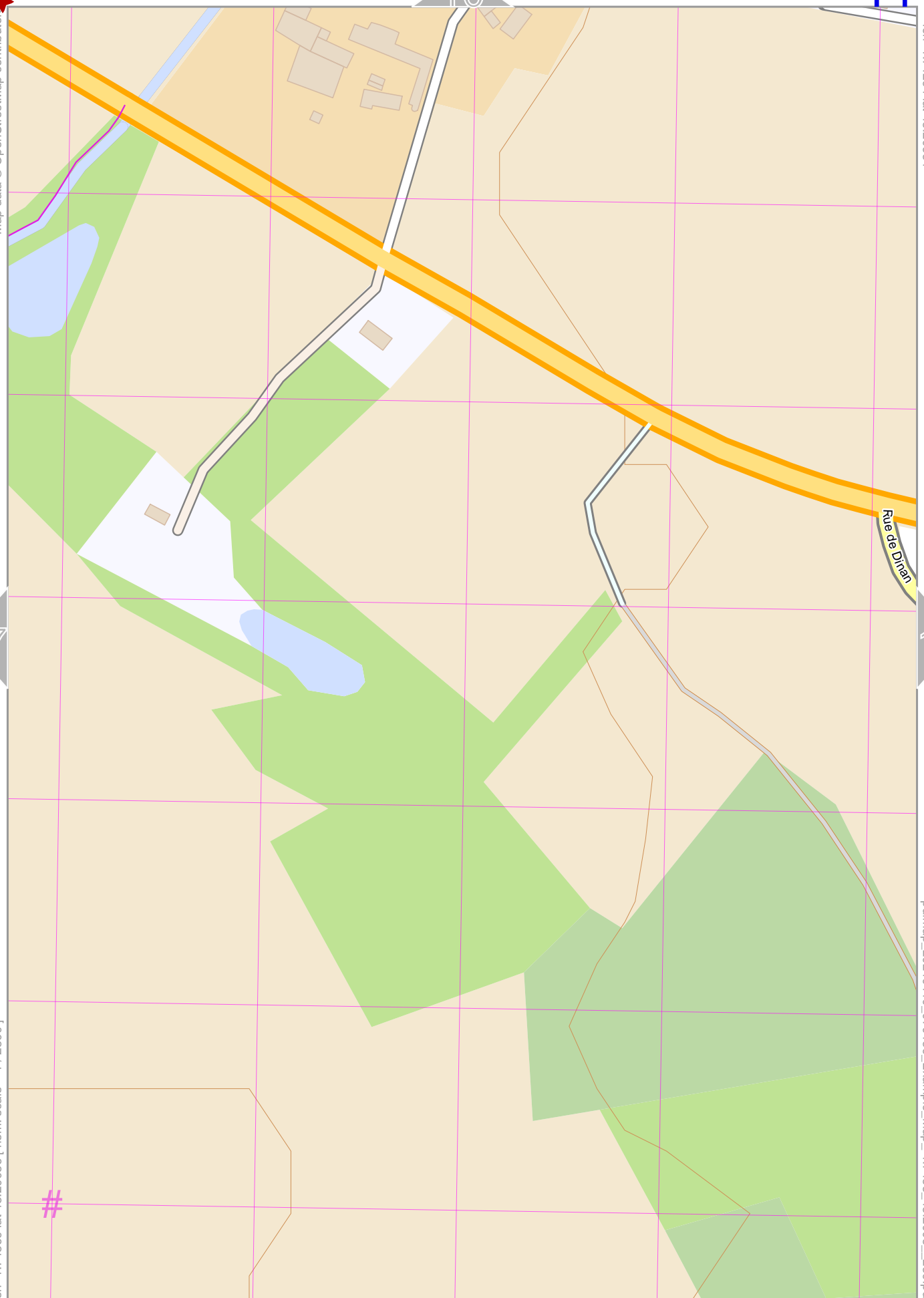
[lon -1.74869 lat 48.20056 [nom. scale = 1 / 2500]

pdfmap_20240410_070139_Example_Map_-1.7458_48.2005_239.pdf

#

UTM: 30 U easting 593.00 km northing 5339.40 km
UTM-Grid-width = 100m
Contour interval = 20m

12





Map data © OpenStreetMap contributors

lon -1.74264 lat 48.20079



lon -1.74869 lat 48.19501 [nom. scale = 1 / 2500]

pdfmap_20240410_070139_Example_Map_-1.7458_48.2005_239.pdf

La Bagotais

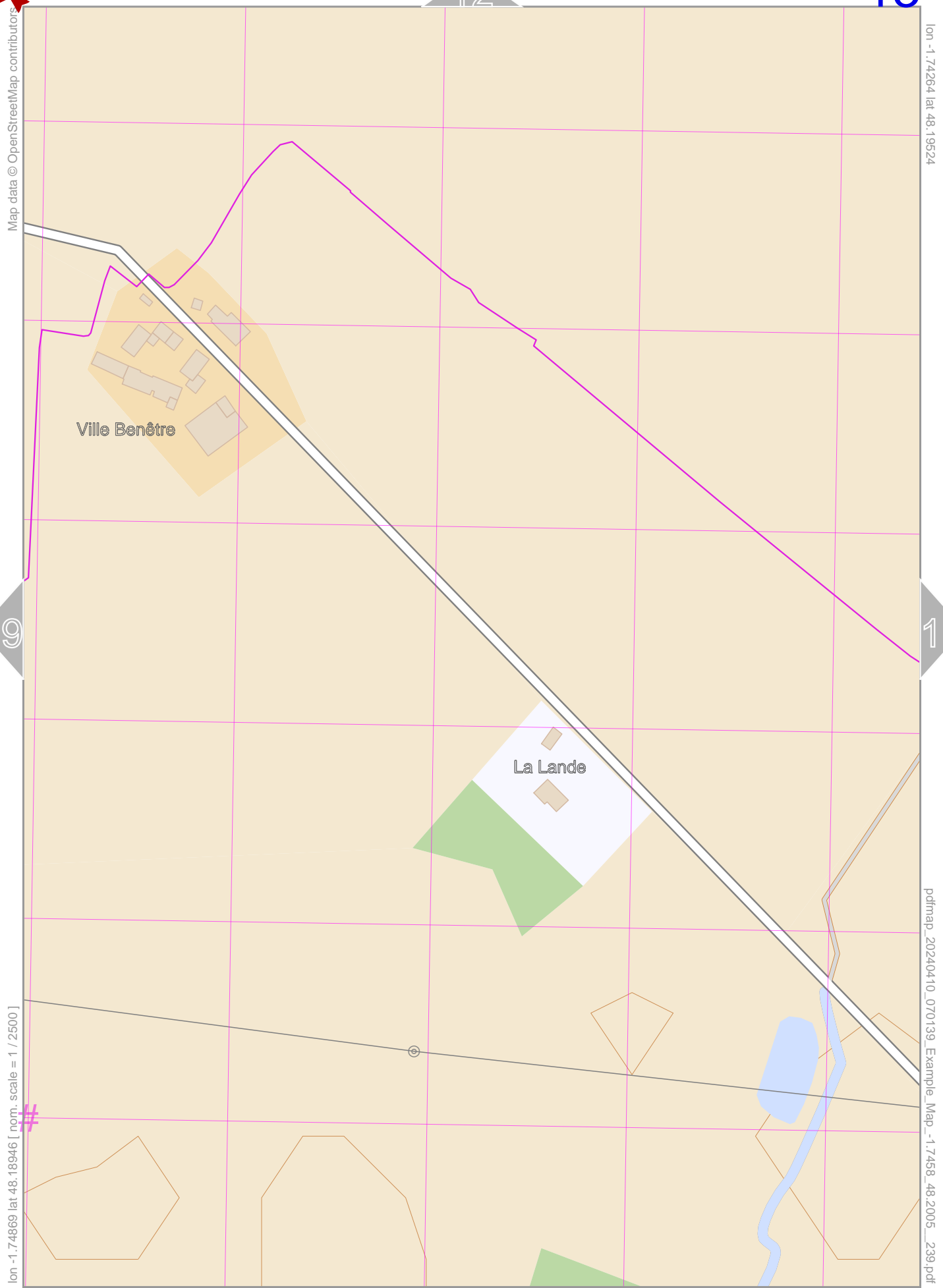
UTM: 30 U easting 593.00 km northing 5338.80 km
UTM-Grid-width = 100m
Contour interval = 20m



Example_Map

12

13



lon -1.74869 lat 48.18946 [nom. scale = 1 / 2500]

lon -1.74264 lat 48.19524

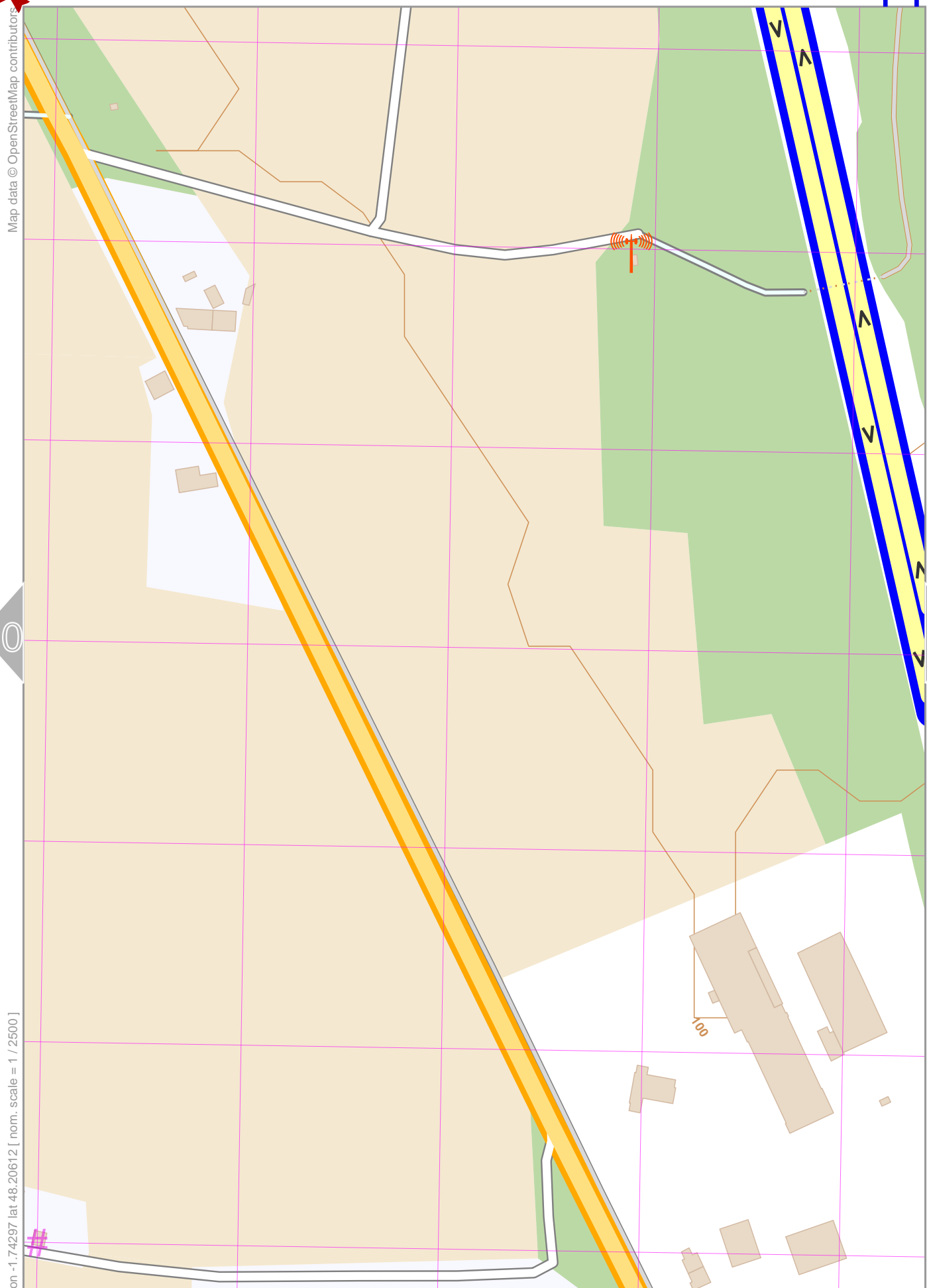
pdfmap_20240410_070139_Example_Map_-1.7458_48.2005_239.pdf

UTM: 30 U easting 593.00 km northing 5338.20 km
 UTM-Grid-width = 100m
 Contour interval = 20m



Example_Map

14



Map data © OpenStreetMap contributors

lon -1.73692 lat 48.21190

10

18

lon -1.74297 lat 48.20612 [nom. scale = 1 / 2500]

pdfmap_20240410_070139_Example_Map_-1.7458_48.2005_239.pdf

UTM: 30 U easting 593.40 km northing 5340.00 km
 UTM-Grid-width = 100m
 Contour interval = 20m

15

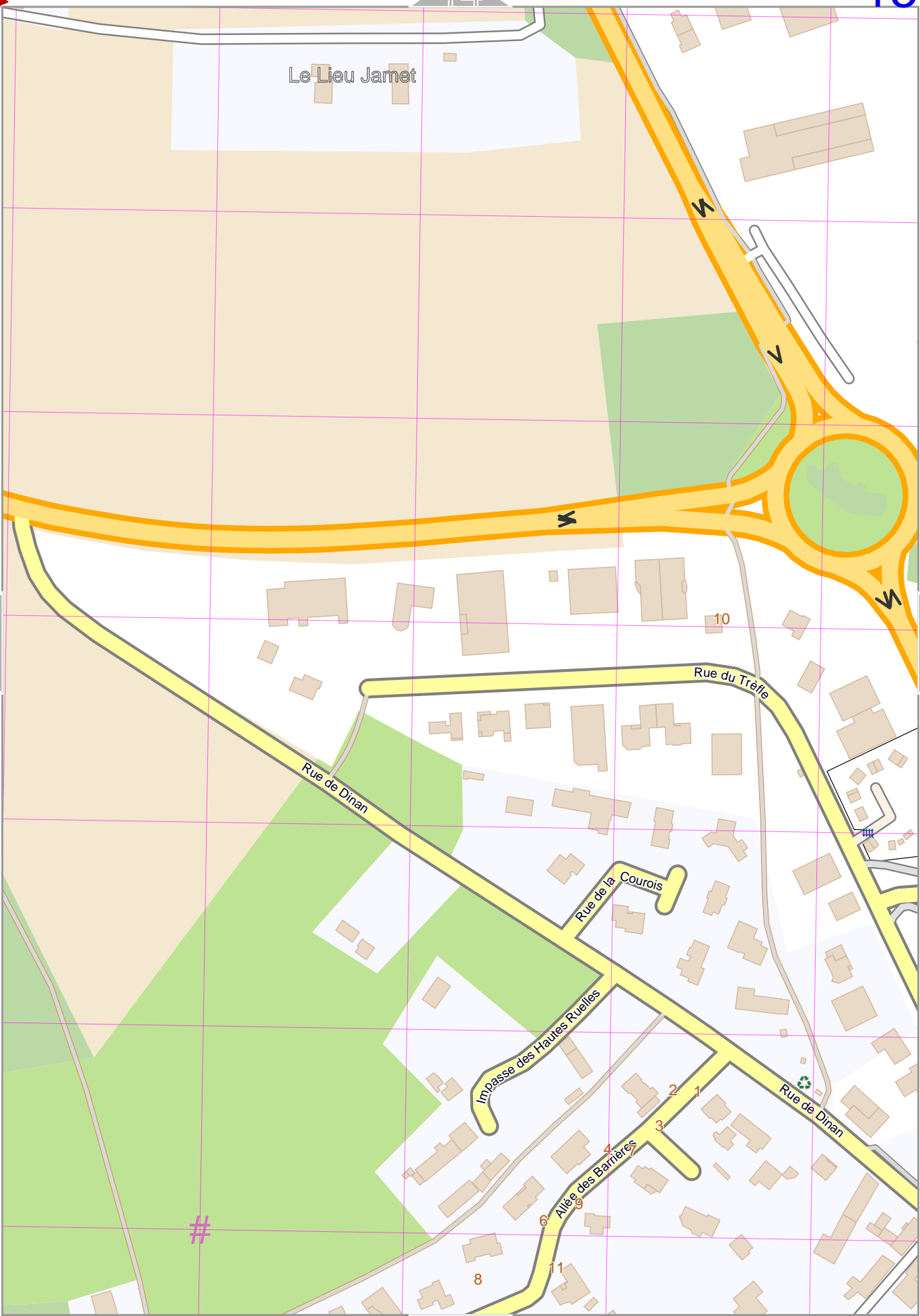


Map data © OpenStreetMap contributors

lon -1.73692 lat 48.20634

lon -1.74297 lat 48.20056 [nom. scale = 1 / 25000]

pdfmap_20240410_070139_Example_Map_-1.7458_48.2005_239.pdf



UTM: 30 U easting 593.50 km northing 5339.40 km
 UTM-Grid-width = 100m
 Contour interval = 20m



Example_Map

15

16

Map data © OpenStreetMap contributors

lon -1.73692 lat 48.20079

Les Cavrettes

8

10

12

14

13

11

12

14

11

12

14

11

12

14

11

12

14

11

12

14

11

12

14

11

12

14

11

12

14

11

12

14

11

12

14

11

12

14

11

12

14

11

12

14

11

12

14

11

12

14

11

12

14

11

12

14

11

12

14

11

12

14

11

12

14

11

12

14

20

pdfmap_20240410_070139_Example_Map_-1.7458_48.2005_239.pdf

lon -1.74297 lat 48.19501 [nom. scale = 1 / 2500]

#

400

400

100

20

17

22

24

Rue de la Jannée

Rue d'Avantis

17

UTM: 30 U easting 593.50 km northing 5338.80 km
UTM-Grid-width = 100m
Contour interval = 20m



Example_Map

16

17

Map data © OpenStreetMap contributors

lon -1.73692 lat 48.19524

13

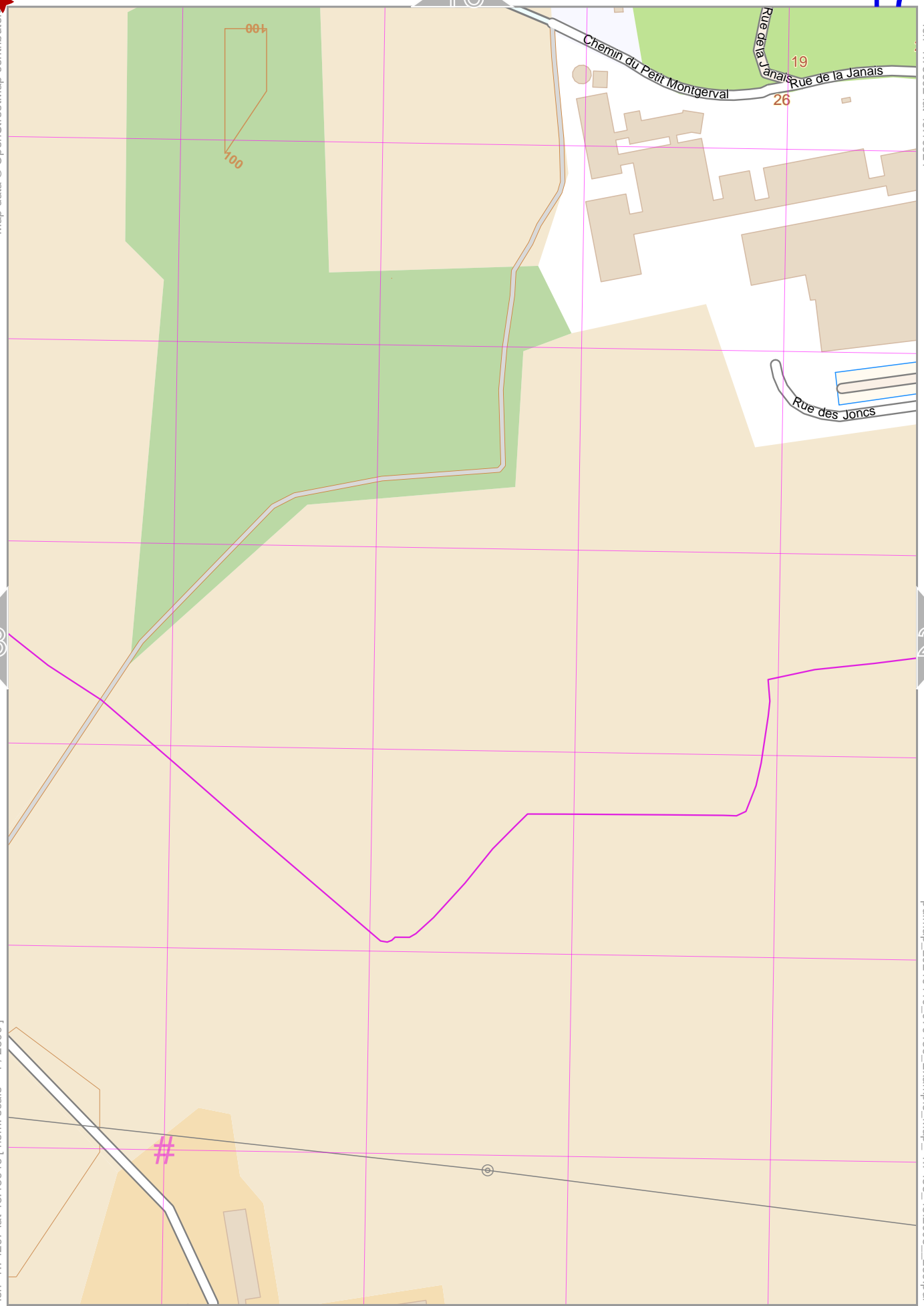
21

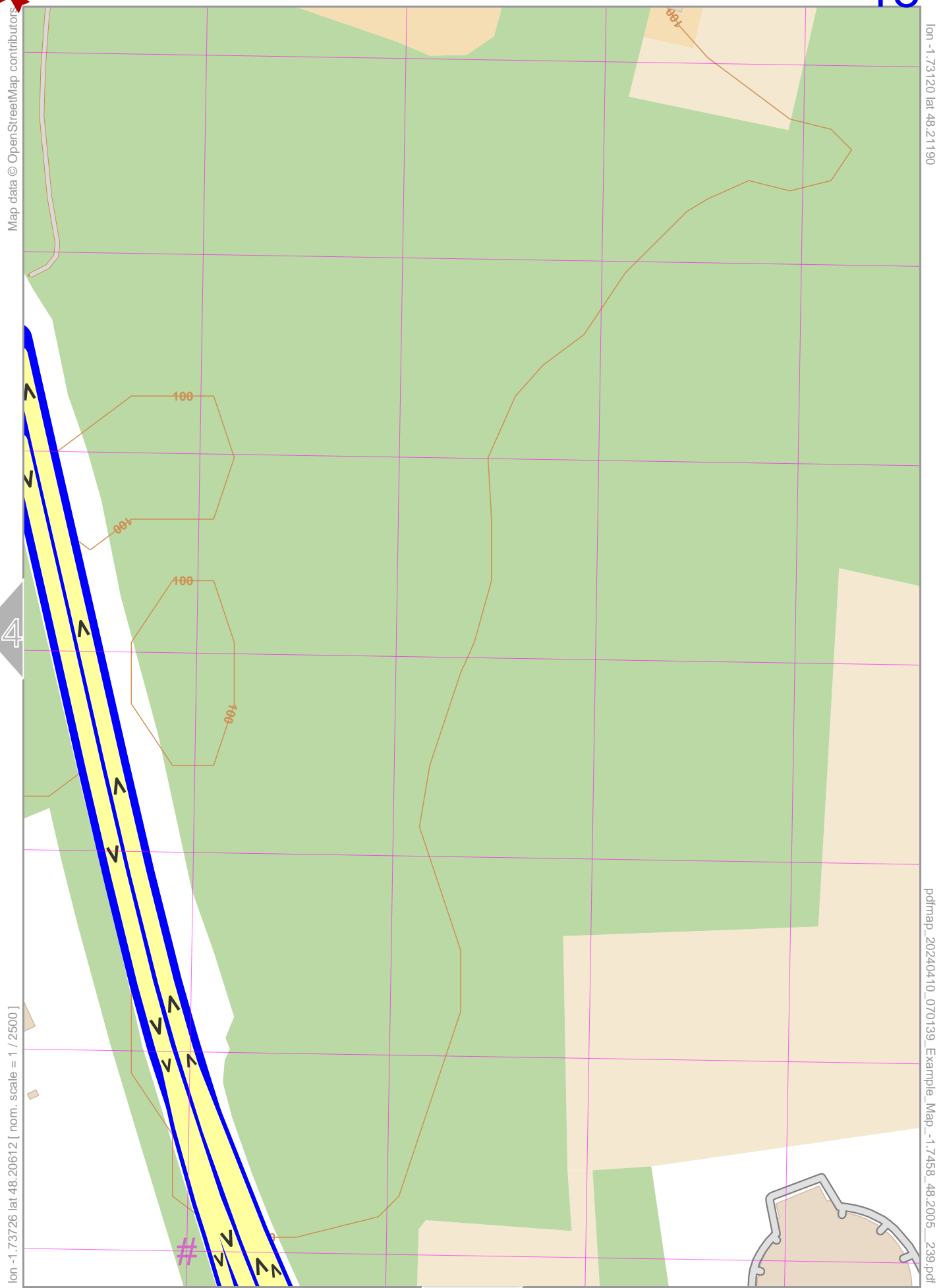
lon -1.74297 lat 48.18946 [nom. scale = 1 / 2500]

pdfmap_20240410_070139_Example_Map_-1.7458_48.2005_239.pdf

UTM: 30 U easting 593.50 km northing 5338.20 km

UTM-Grid-width = 100m
Contour interval = 20m





Map data © OpenStreetMap contributors

lon -1.73120 lat 48.21190

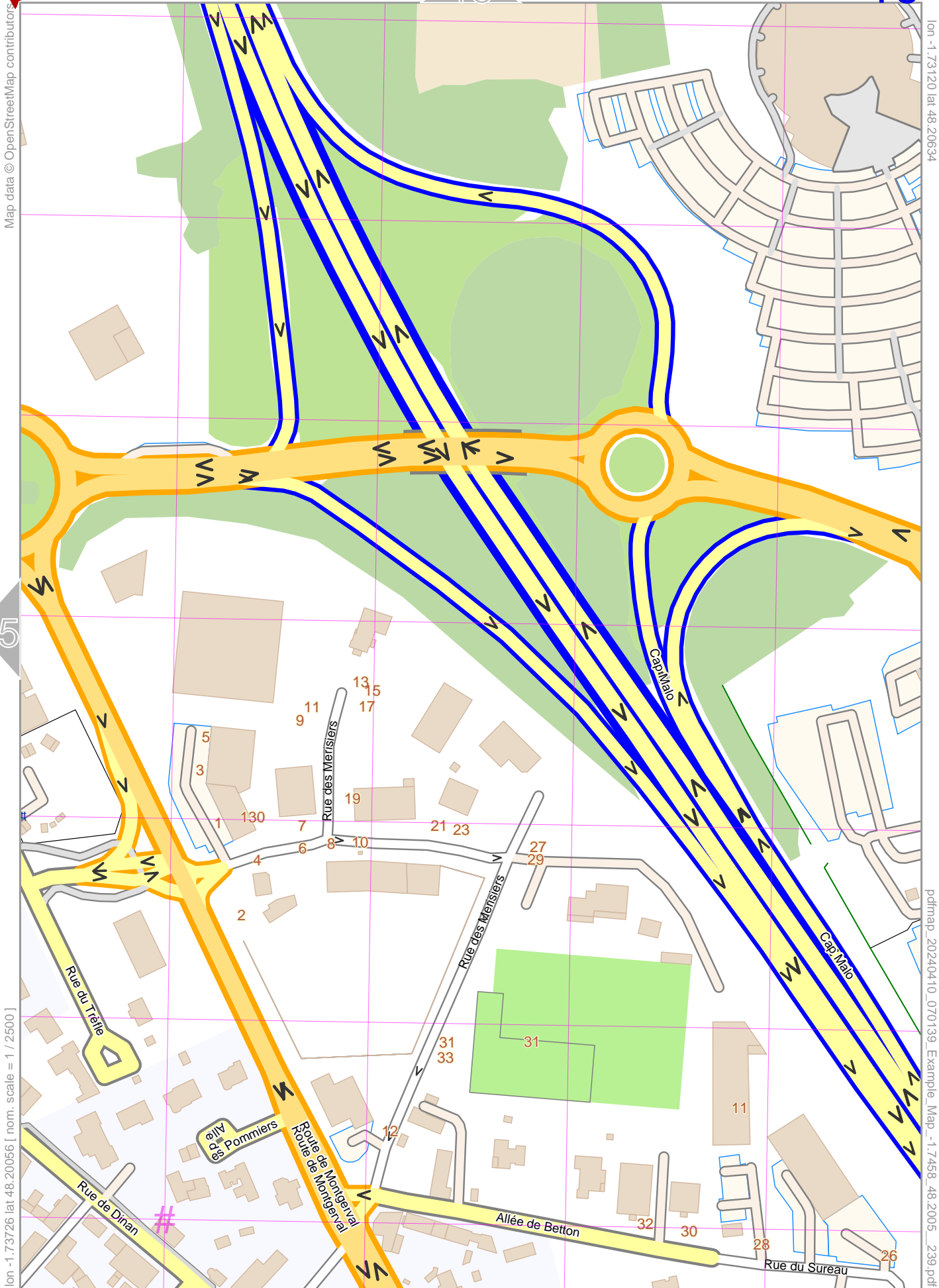
14

lon -1.73726 lat 48.20612 [nom. scale = 1 / 2500]

pdfmap_20240410_070139_Example_Map_-1.7458_48.2005_239.pdf

UTM: 30 U easting 593.90 km northing 5340.00 km
 UTM-Grid-width = 100m
 Contour interval = 20m

19



lon -1.73726 lat 48.20056 [nom. scale = 1 / 2500]

lon -1.73120 lat 48.20634

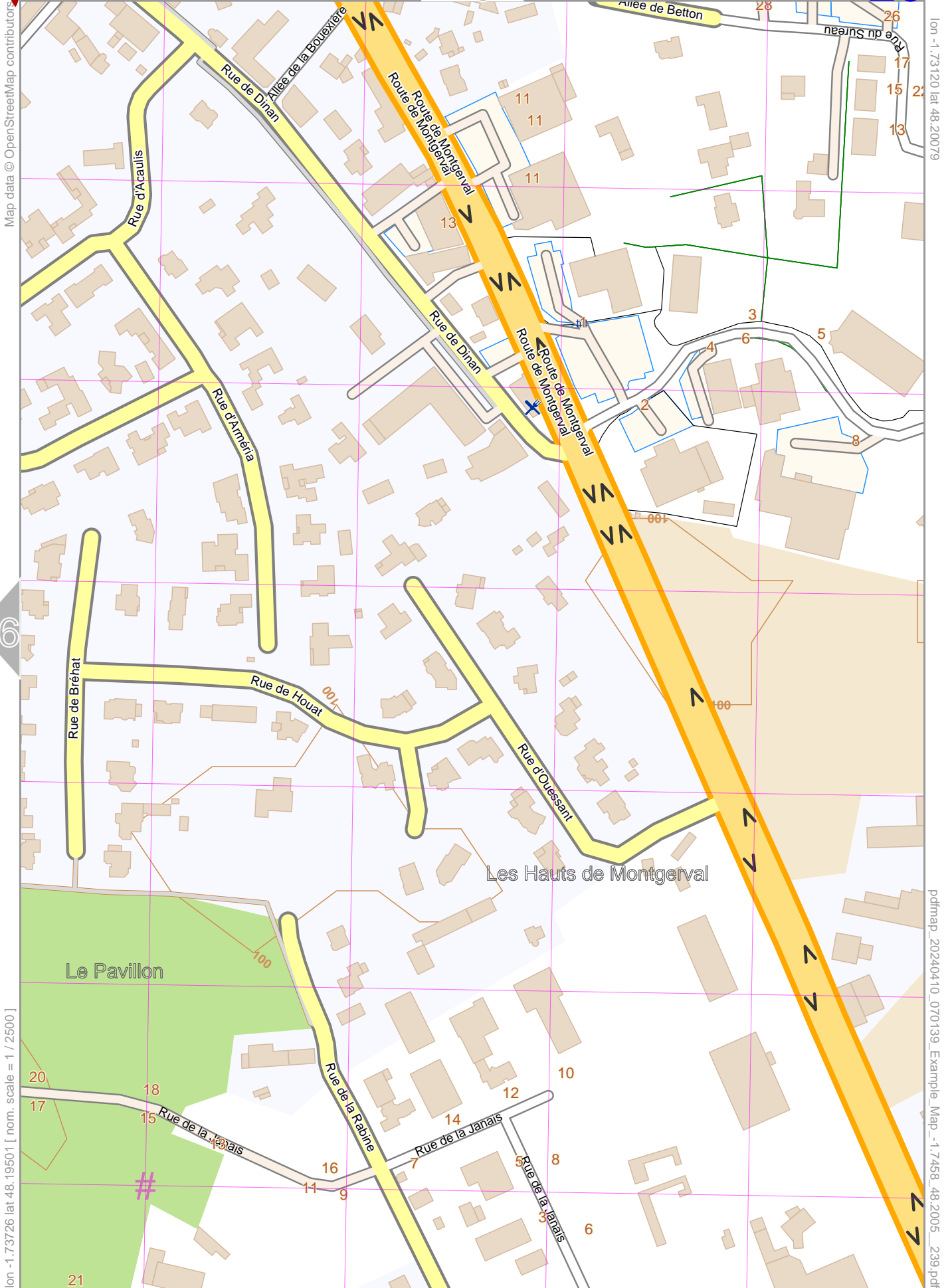
pdfmap_20240410_070139.Example_Map_-1.7458_48.2005_239.pdf

UTM: 30 U easting 593.90 km northing 5339.40 km
UTM-Grid-width = 100m
Contour interval = 20m



Example_Map

20



lon -1.73726 lat 48.19501 [nom. scale = 1 / 25000]

UTM: 30 U easting 593.90 km northing 5338.80 km

UTM-Grid-width = 100m
Contour interval = 20m

21

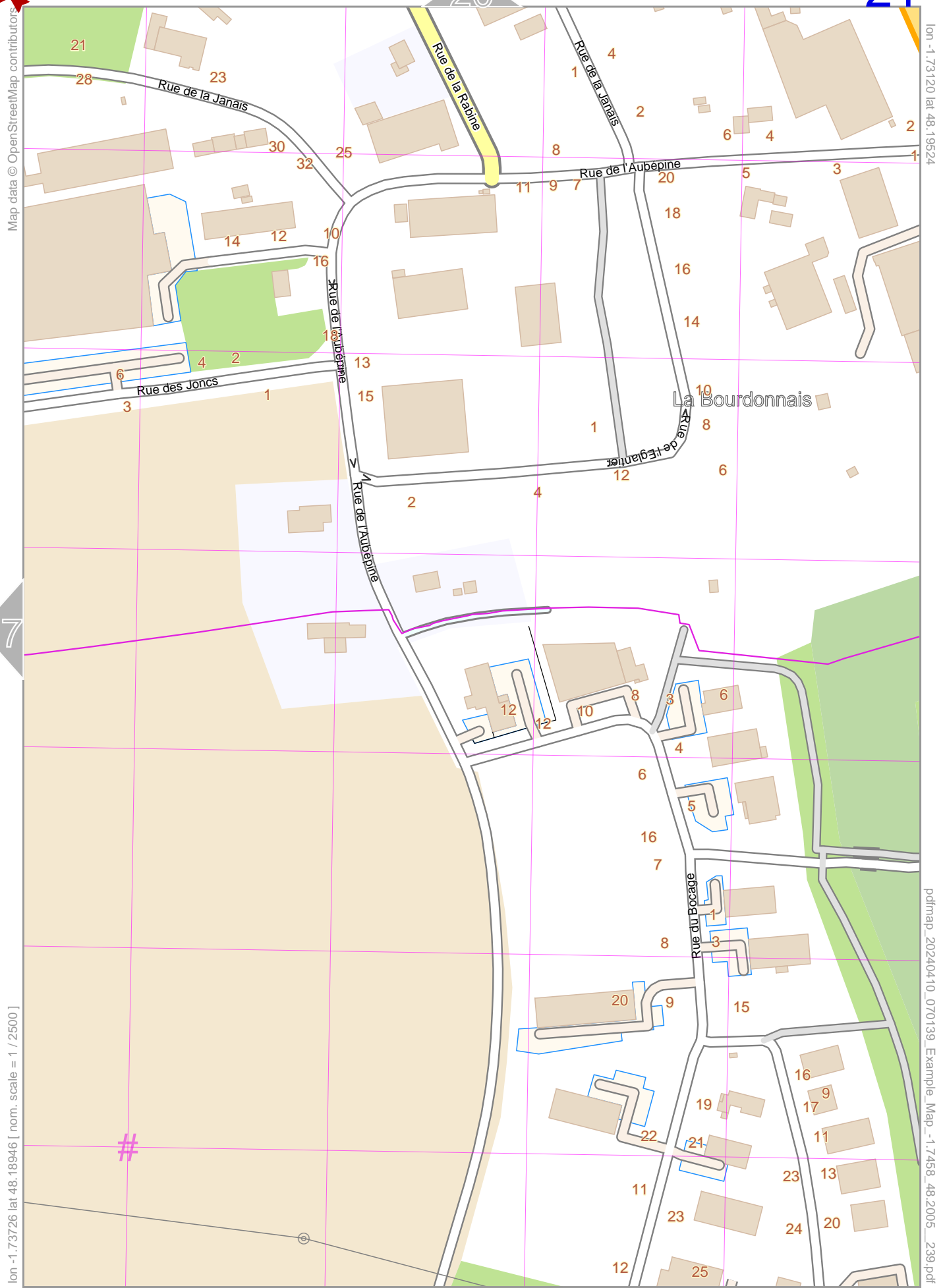
lon -1.73120 lat 48.20079

pdfmap_20240410_070139_Example_Map_-1.7458_48.2005_239.pdf



Example_Map

21



Map data © OpenStreetMap contributors

lon -1.73120 lat 48.19524

pdfmap_20240410_070139.Example_Map_-1.7458_48.2005_239.pdf

lon -1.73726 lat 48.18946 [nom. scale = 1 / 2500]

UTM: 30 U easting 593.90 km northing 5338.20 km
 UTM-Grid-width = 100m
 Contour interval = 20m