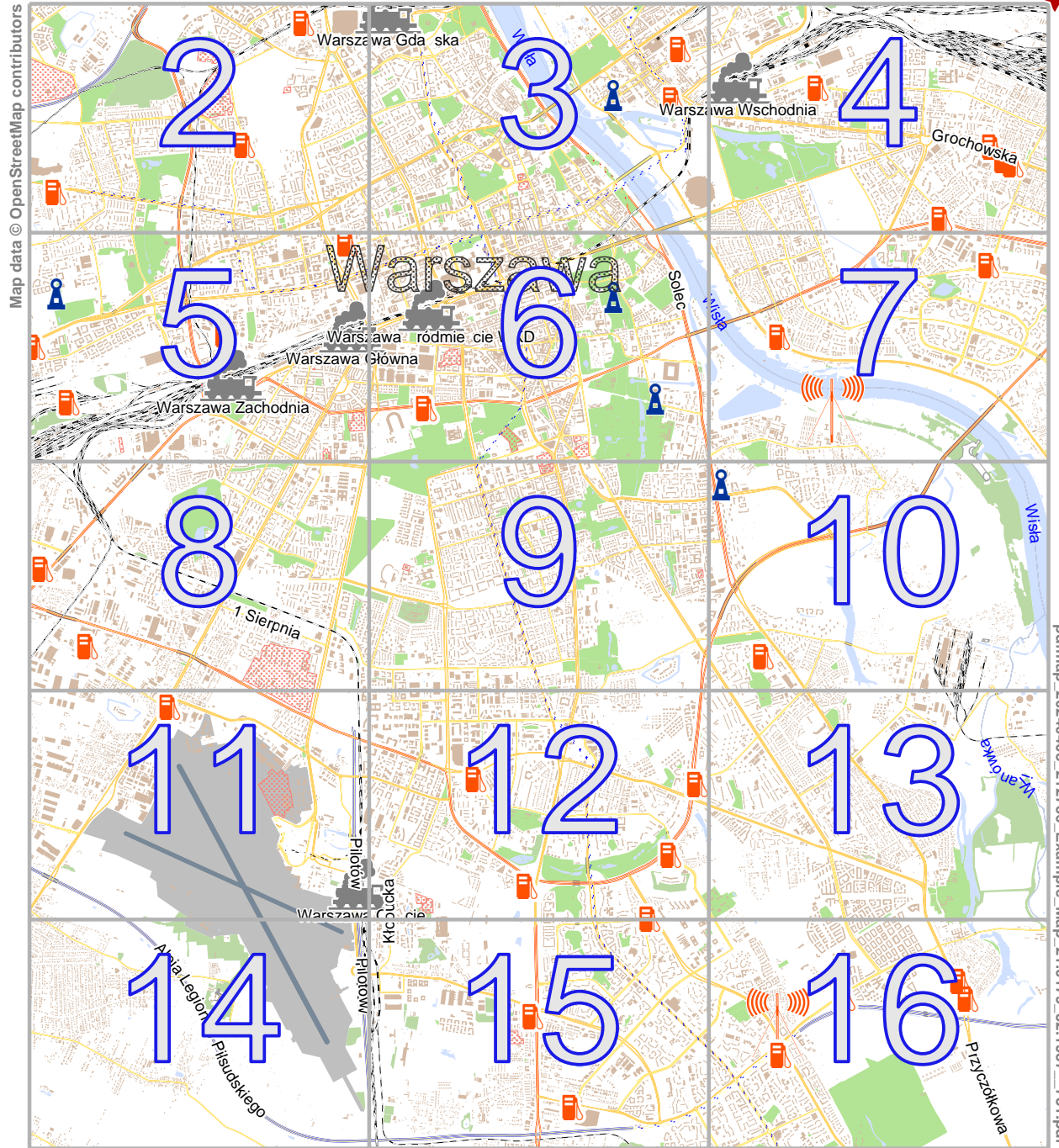


Example_Map

lon 21.10583 lat 52.25939

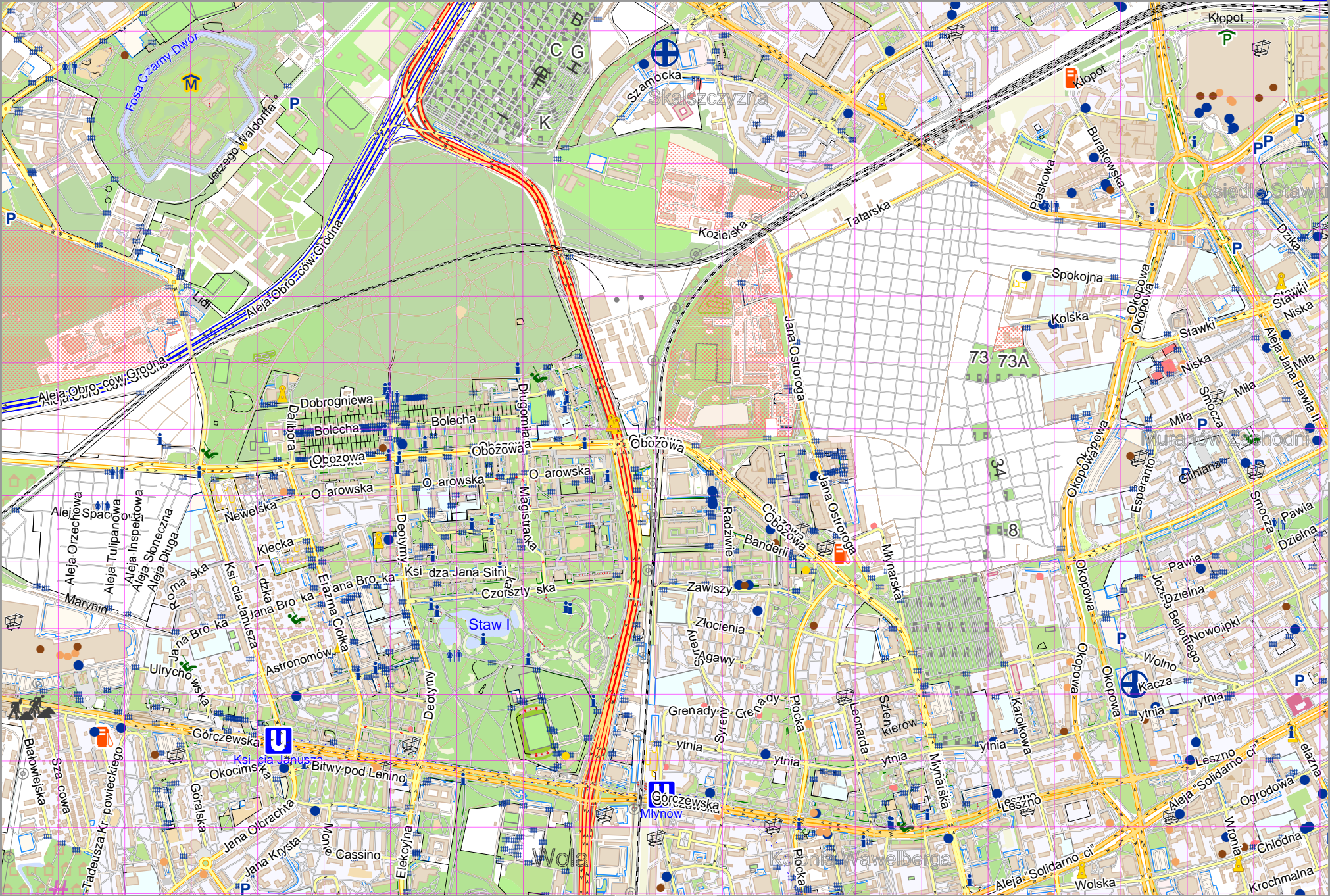


lon 20.93011 lat 52.13807
[nom. scale = 1 / 75000]



Map data © OpenStreetMap contributors

lon 20.93011 lat 52.23512 [nom. scale = 1 / 15000]



lon 20.93868 lat 52.25393

pdfmap_20240408_212756_Example_Map_21.0179_52.1987_731.pdf

UTM: 18U easting 495.40 km northing 5787.20 km

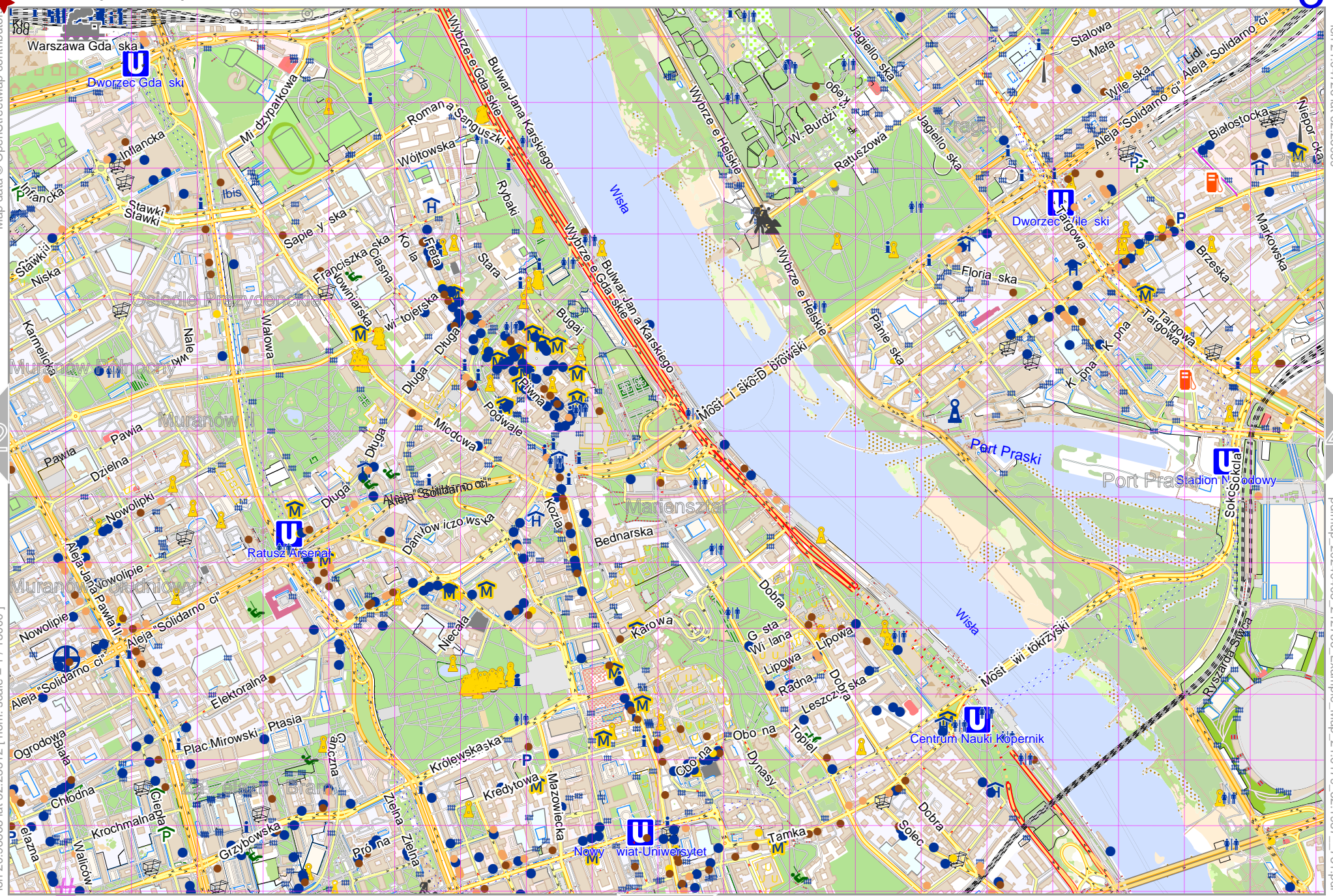
UTM-Grid-width = 200m





Map data © OpenStreetMap contributors

lon 20.98868 lat 52.23512 [nom. scale = 1 / 15000]

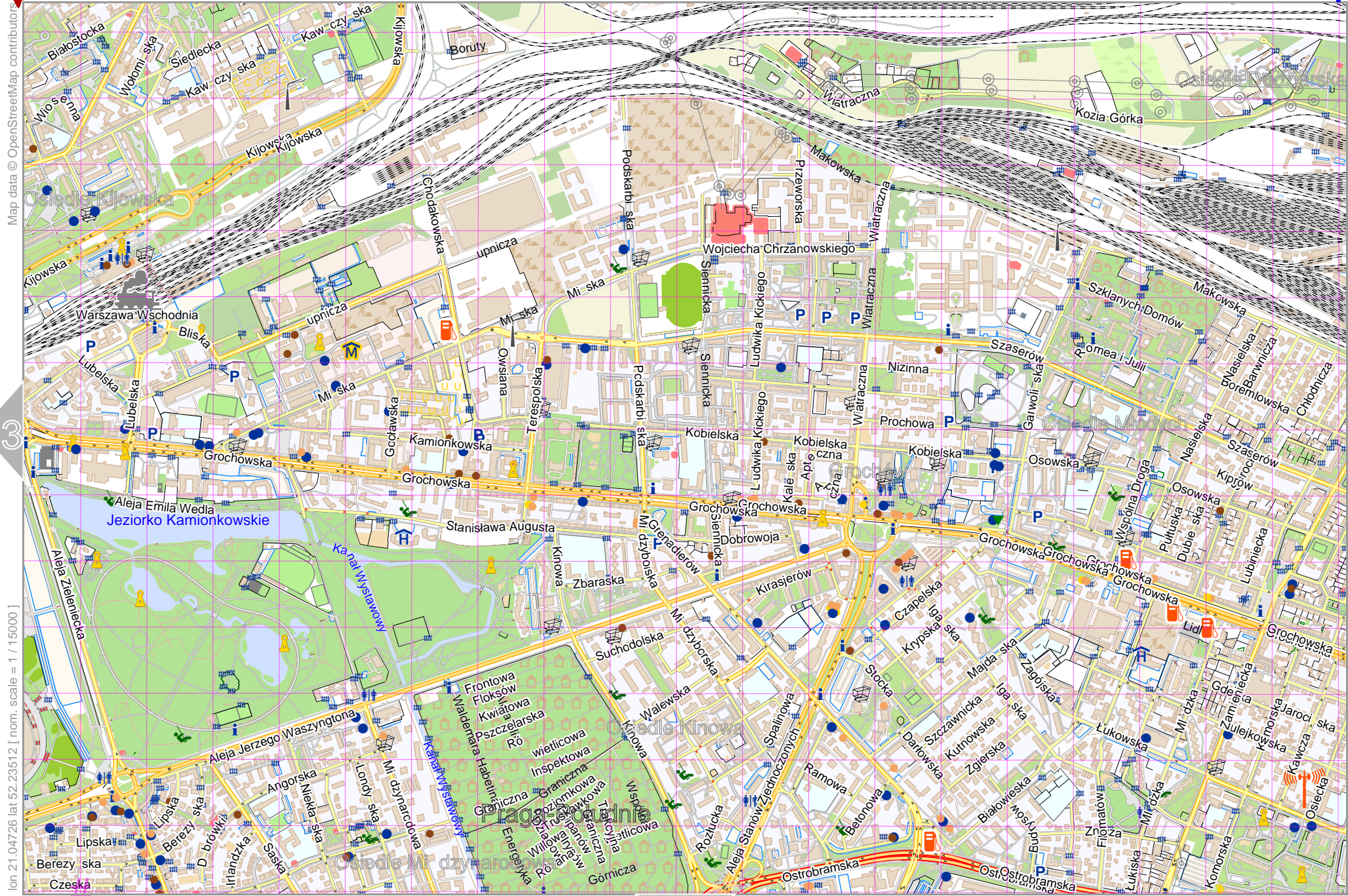


lon 21.04726 lat 52.25939

pdfmap_20240408_212756_Example_Map_21.0179_52.1987_731.pdf

UTM: 64 U easting 499.40 km northing 5787.20 km

UTM-Grid-width = 200m



lon 21.04726 lat 52.23512 [nom. scale = 1 / 15000]

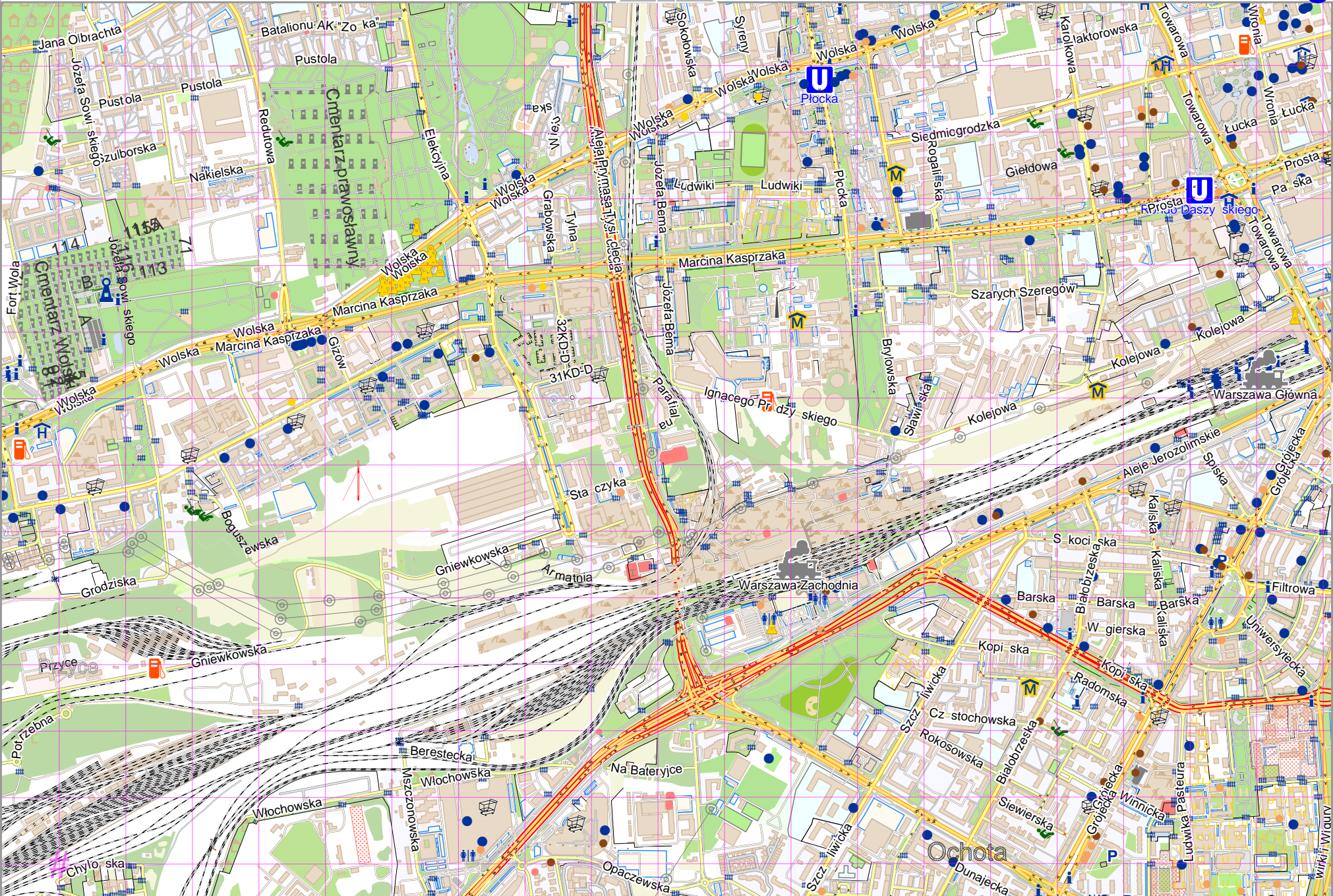
UTM: 74 U easting 503.40 km northing 5787.20 km
UTM-Grid-width = 200m

lon 21.10583 lat 52.25939 pdfmap_20240408_212756_Example_Map_21.0179_52.1987_731.pdf



Map data © OpenStreetMap contributors

lon 20.93011 lat 52.21086 [nom. scale = 1 / 15000]



lon 20.93868 lat 52.23512

pdfmap 20240408 212756 Example_Map 21.0179 52.1987 731.pdf

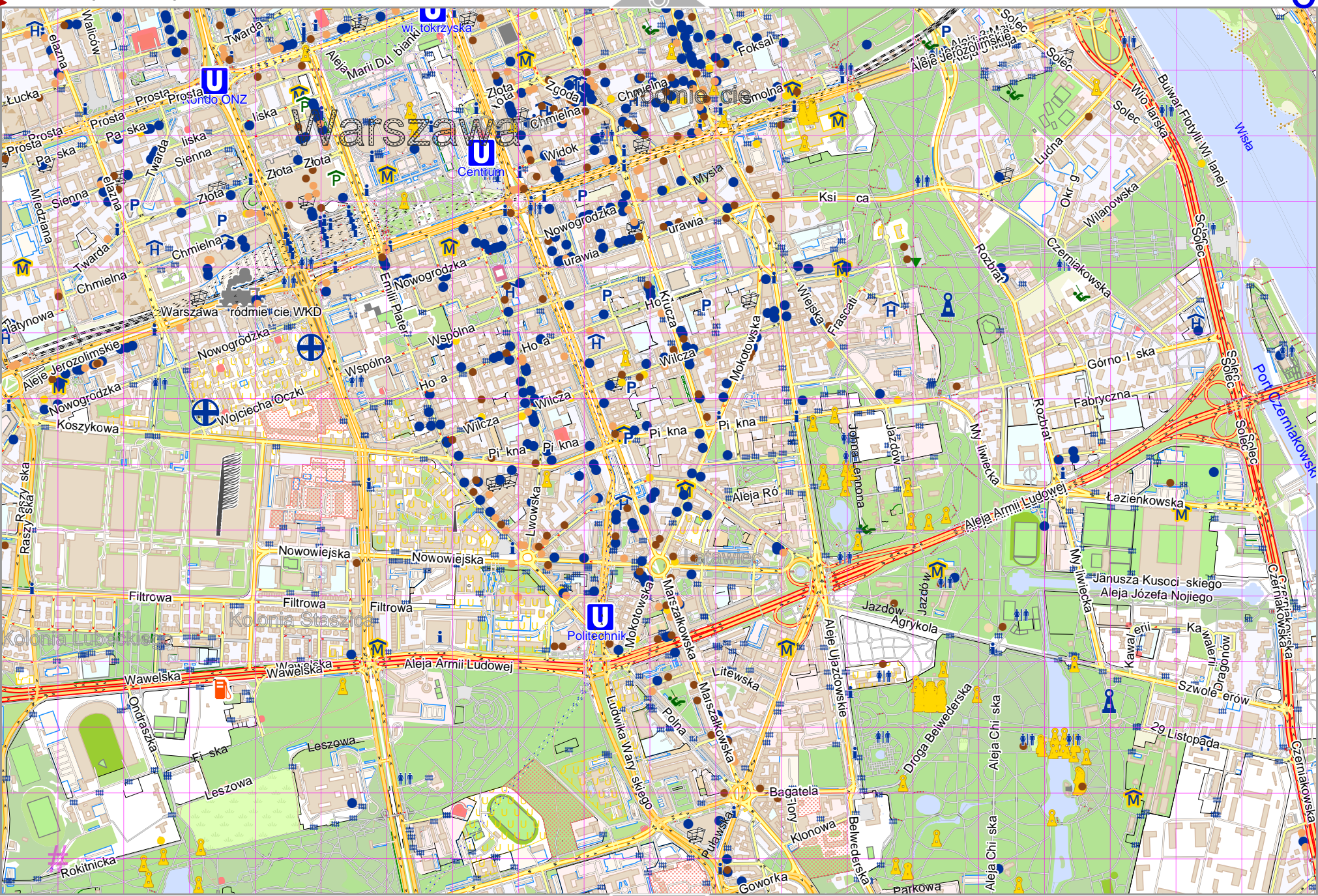
UTM: 34 U easting 495.40 km northing 5784.60 km
UTM-Grid-width = 200m

Example_Map



Map data © OpenStreetMap contributors

lon 20.98868 lat 52.21086 [nom. scale = 1 / 15000]



lon 21.04726 lat 52.23512

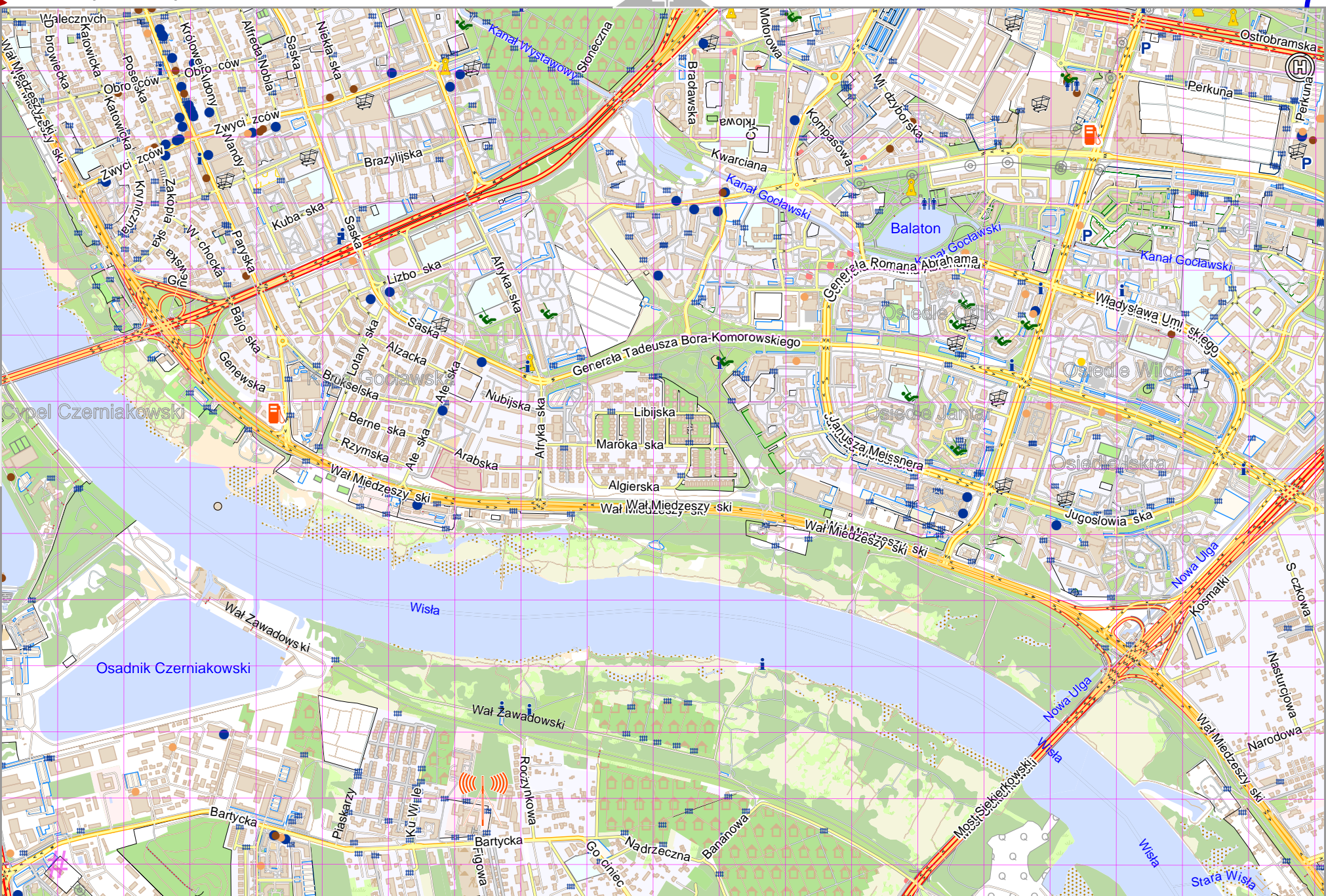
pdfmap_20240408_212756_Example_Map_21.0179_52.1987_731.pdf

UTM: 34 U easting 499.40 km northing 5784.60 km
 UTM-Grid-width = 200m



Map data © OpenStreetMap contributors

lon 21.04726 lat 52.21086 [nom. scale = 1 / 15000]



lon 21.10583 lat 52.23512

pdfmap_20240408_212756_Example_Map_21.0179_52.1987_731.pdf

UTM: 34 U easting 503.40 km northing 5784.60 km

UTM-Grid-width = 200m



Example_Map

Map data © OpenStreetMap contributors

lon 20.93011 lat 52.18660 [nom. scale = 1 / 15000]



lon 20.93868 lat 52.21086

pdfmap_20240408_212756_Example_Map_21.0179_52.1987_731.pdf

UTM: 64U easting 495.40 km northing 5781.80 km

UTM-Grid-width = 200m



www.milvusmap.eu



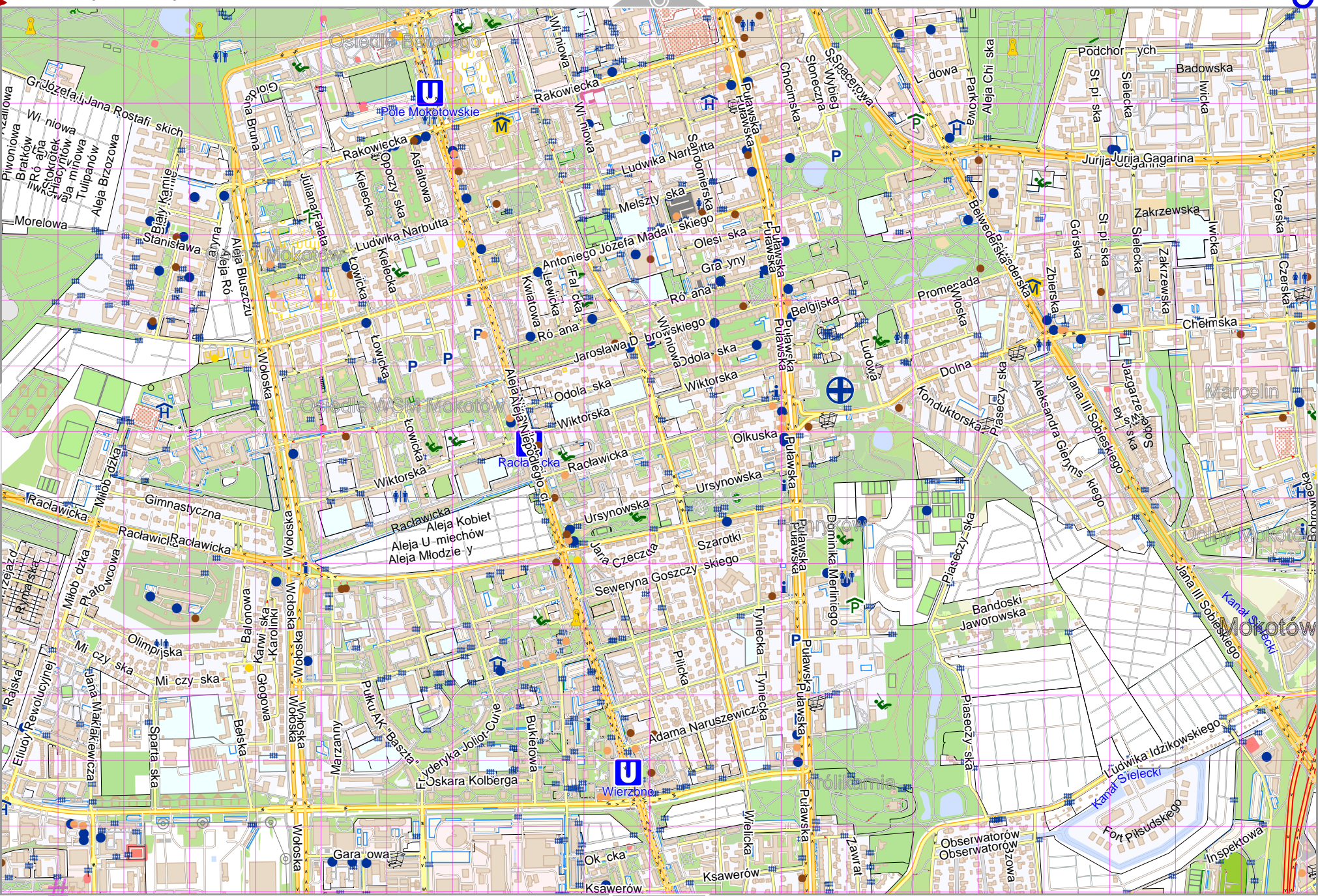


Example_Map

top

Map data © OpenStreetMap contributors

lon 20.98868 lat 52.18660 [nom. scale = 1 / 15000]

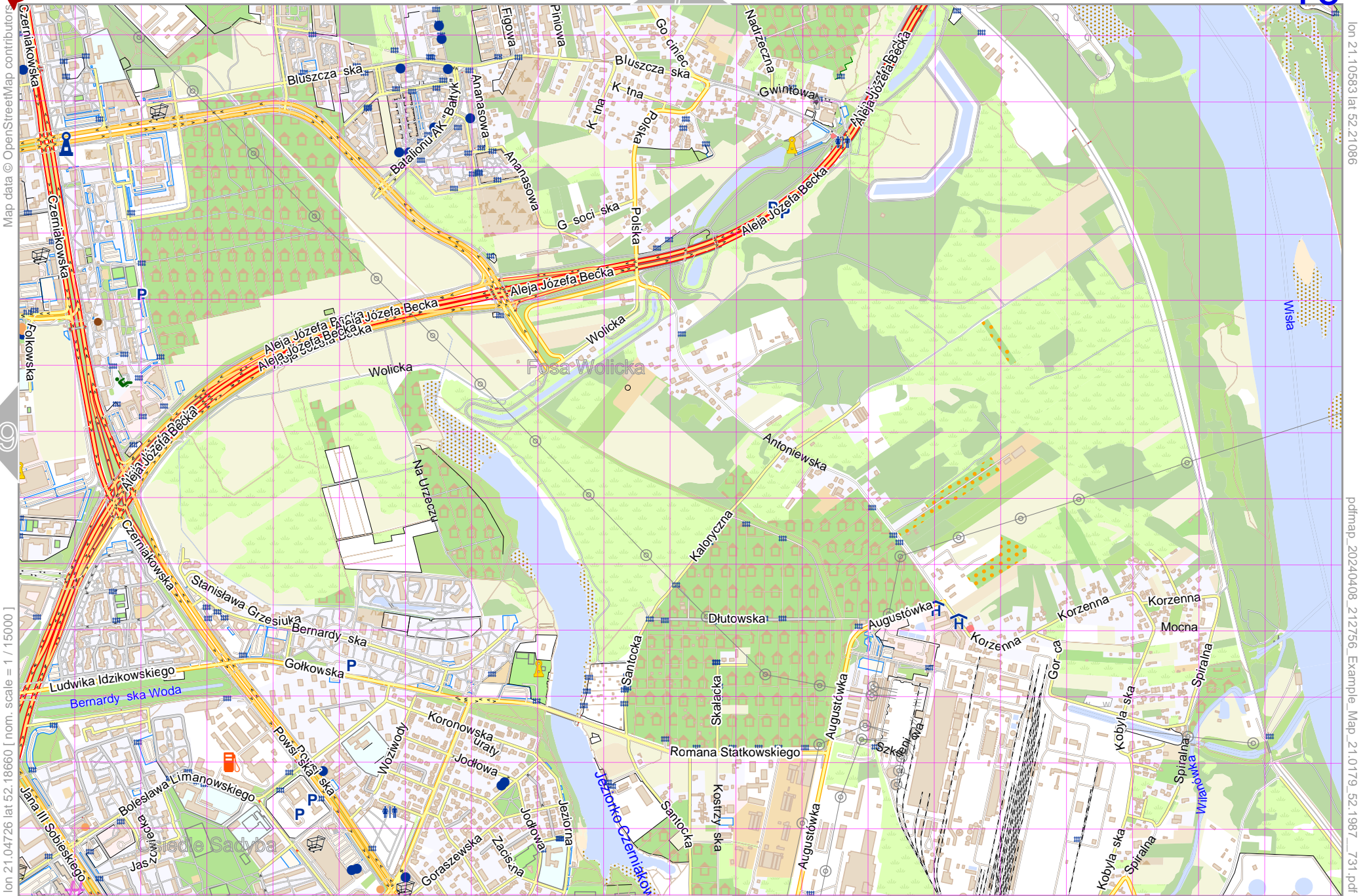


UTM: 64 U easting 499.40 km northing 5781.80 km
UTM-Grid-width = 200m

lon 21.04726 lat 52.21086

pdfmap_20240408_212756_Example_Map_21.0179_52.1987_731.pdf





Map data © OpenStreetMap contributors

lon 21.04726 lat 52.18660 [nom. scale = 1 / 15000]

lon 21.10583 lat 52.21086

pdfmap_20240408_212756_Example_Map_21.0179_52.1987_731.pdf

UTM: 73T U easting 503.40 km northing 5781.80 km
UTM-Grid-width = 200m



Example_Map

top

Map data © OpenStreetMap contributors

lon 20.93011 lat 52.16233 [nom. scale = 1 / 15000]



UTM: 34 U easting 495.40 km northing 5779.20 km
 UTM-Grid-width = 200m

lon 20.93868 lat 52.18660

pdfmap_20240408_212756_Example_Map_21.0179_52.1987_731.pdf



Map data © OpenStreetMap contributors

lon 20.98868 lat 52.16233 [nom. scale = 1 / 15000]



lon 21.04726 lat 52.18660

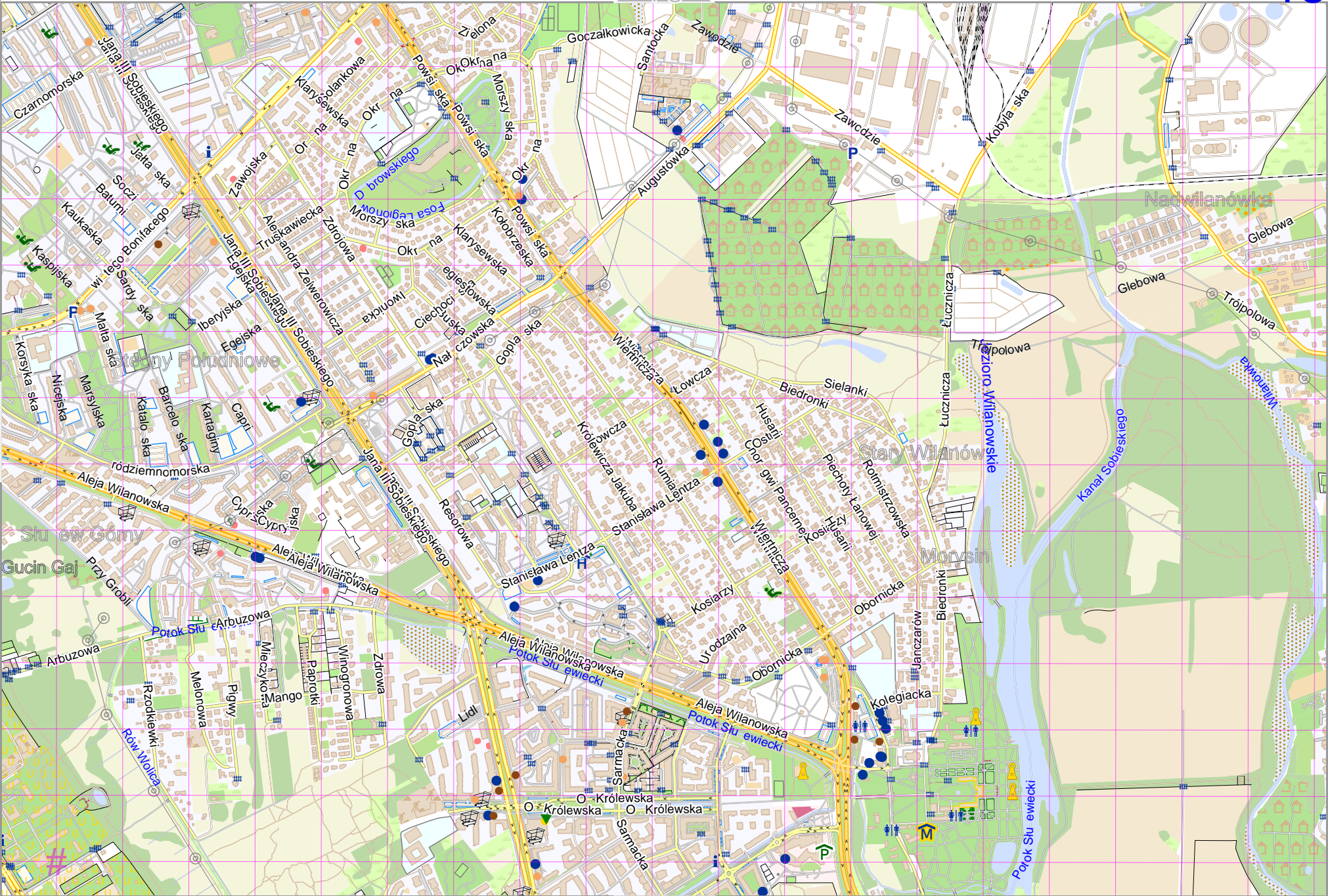
pdfmap 20240408 212756 Example_Map 21.0179 52.1987 731.pdf

UTM: 34 U easting 499.40 km northing 5779.20 km
UTM-Grid-width = 200m



Map data © OpenStreetMap contributors

lon 21.04726 lat 52.16233 [nom. scale = 1 / 15000]



lon 21.10583 lat 52.18660

pdfmap_20240408_212756_Example_Map_21.0179_52.1987_731.pdf

UTM: 34 U easting 503.40 km northing 5779.20 km

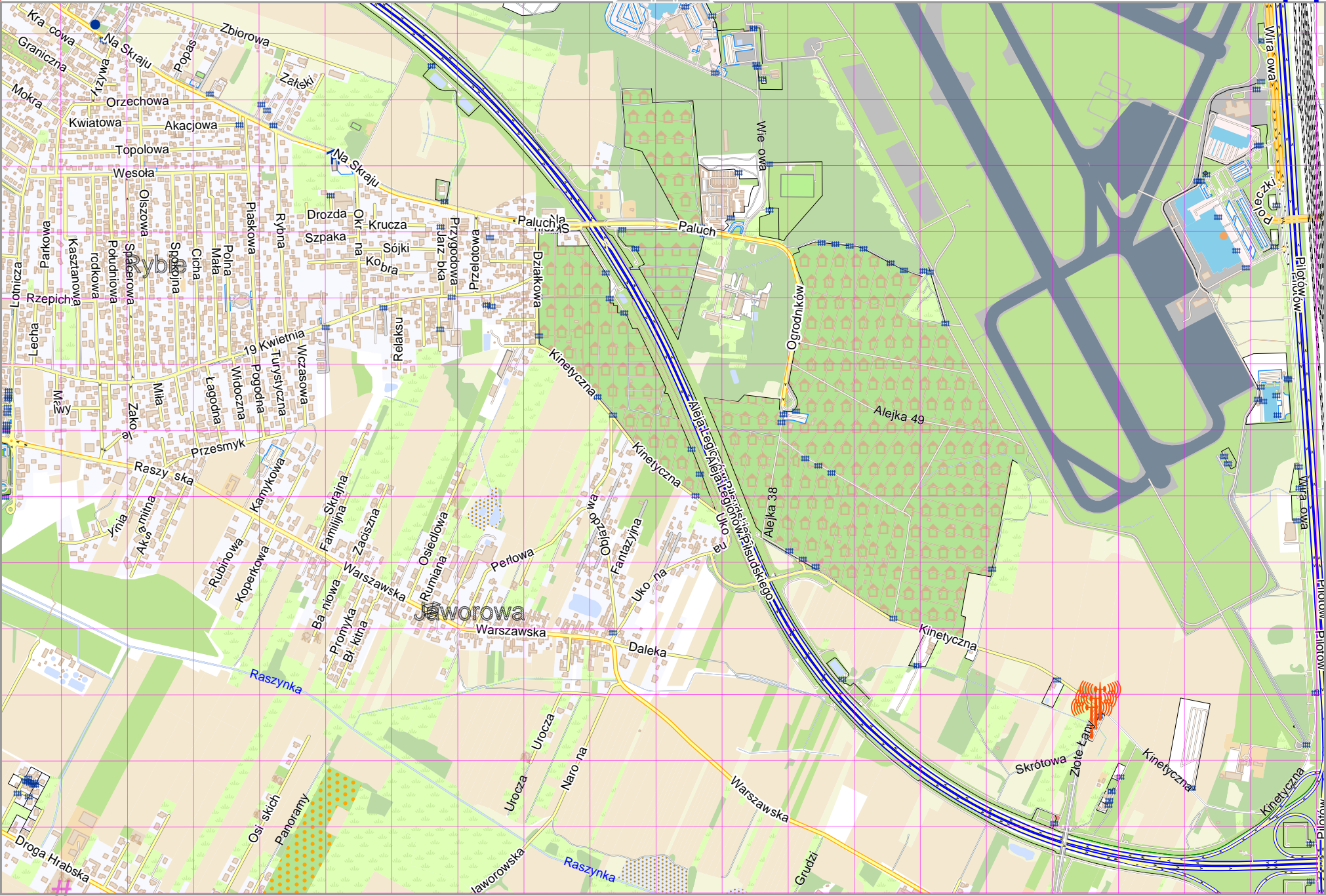
UTM-Grid-width = 200m



Example_Map

Map data © OpenStreetMap contributors

lon 20.93011 lat 52.13807 [nom. scale = 1 / 15000]



lon 20.98868 lat 52.16233

pdfmap_20240408_212756_Example_Map_21.0179_52.1987_731.pdf

UTM: 31U easting 495.40 km northing 5776.40 km
UTM-Grid-width = 200m



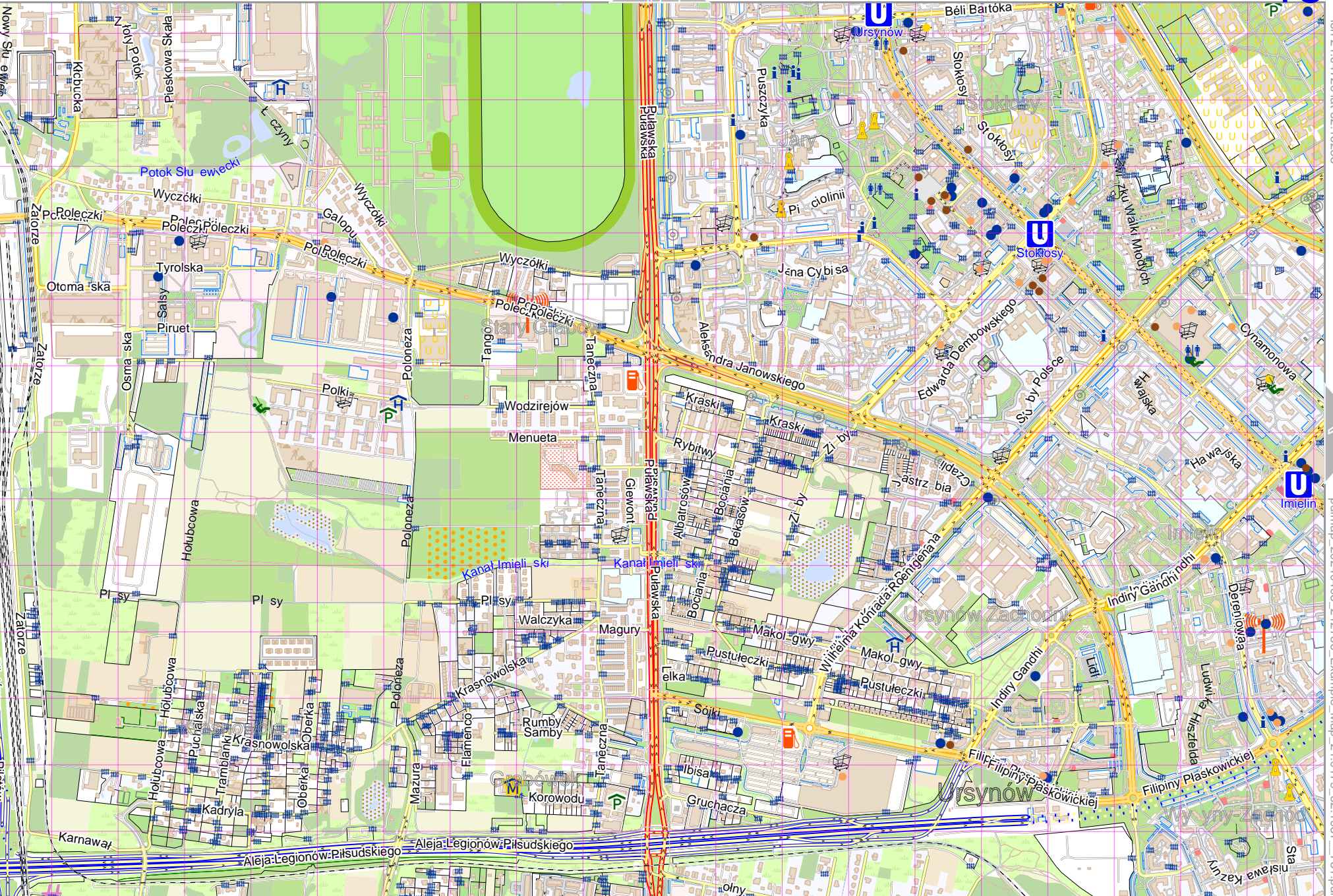
Example_Map

15

top

Map data © OpenStreetMap contributors

lon 20.98868 lat 52.13807 [nom. scale = 1 / 15000]



lon 21.04726 lat 52.16233

pdfmap_20240408_212756_Example_Map_21.0179_52.1987_731.pdf

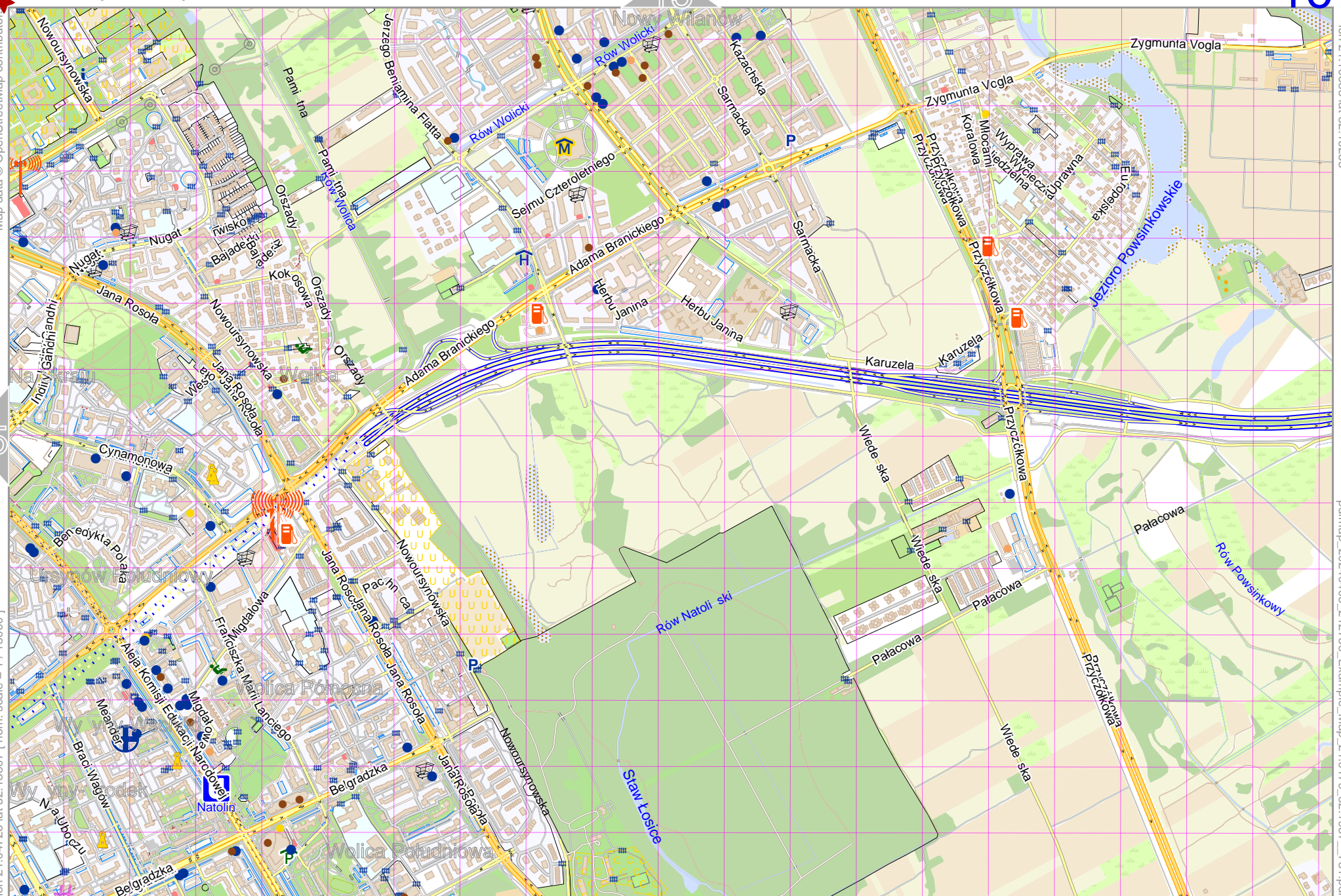
UTM: **18U** easting 499.40 km northing 5776.40 km

UTM-Grid-width = 200m



Map data © OpenStreetMap contributors

lon 21.04726 lat 52.13807 [nom. scale = 1 / 15000]



lon 21.10583 lat 52.16233

pdfmap_20240408_212756_Example_Map_21.0179_52.1987_731.pdf

UTM 17T U easting 503.40 km northing 5776.40 km

UTM-Grid-width = 200m