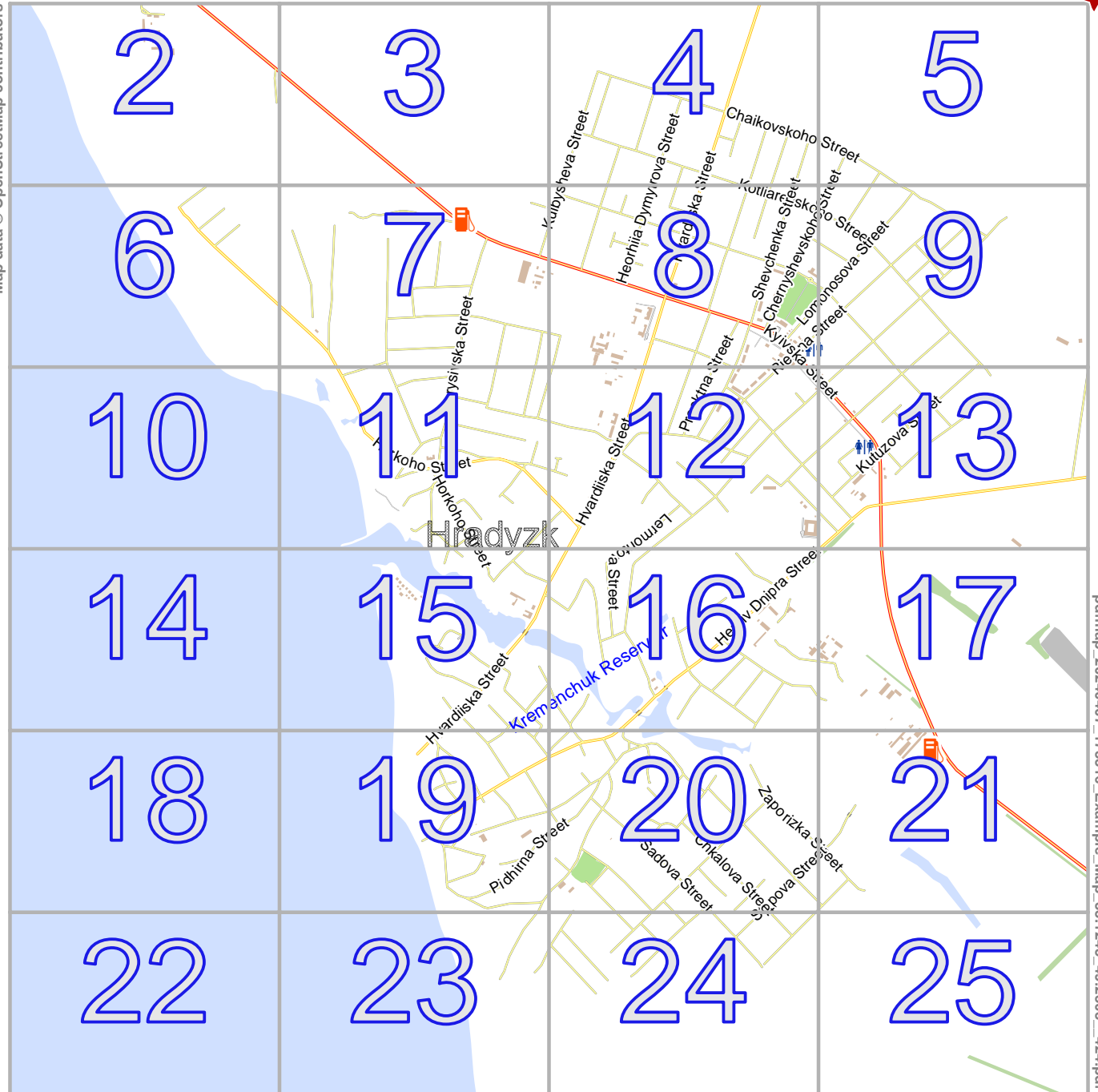


Example_Map

lon 33.16117 lat 49.25465



Map data © OpenStreetMap contributors



pdfmap_20240407_173316_Example_Map_33.1245_49.2303_424.pdf

lon 33.08785 lat 49.20610
[nom. scale = 1 / 30000]



www.milvusmap.eu

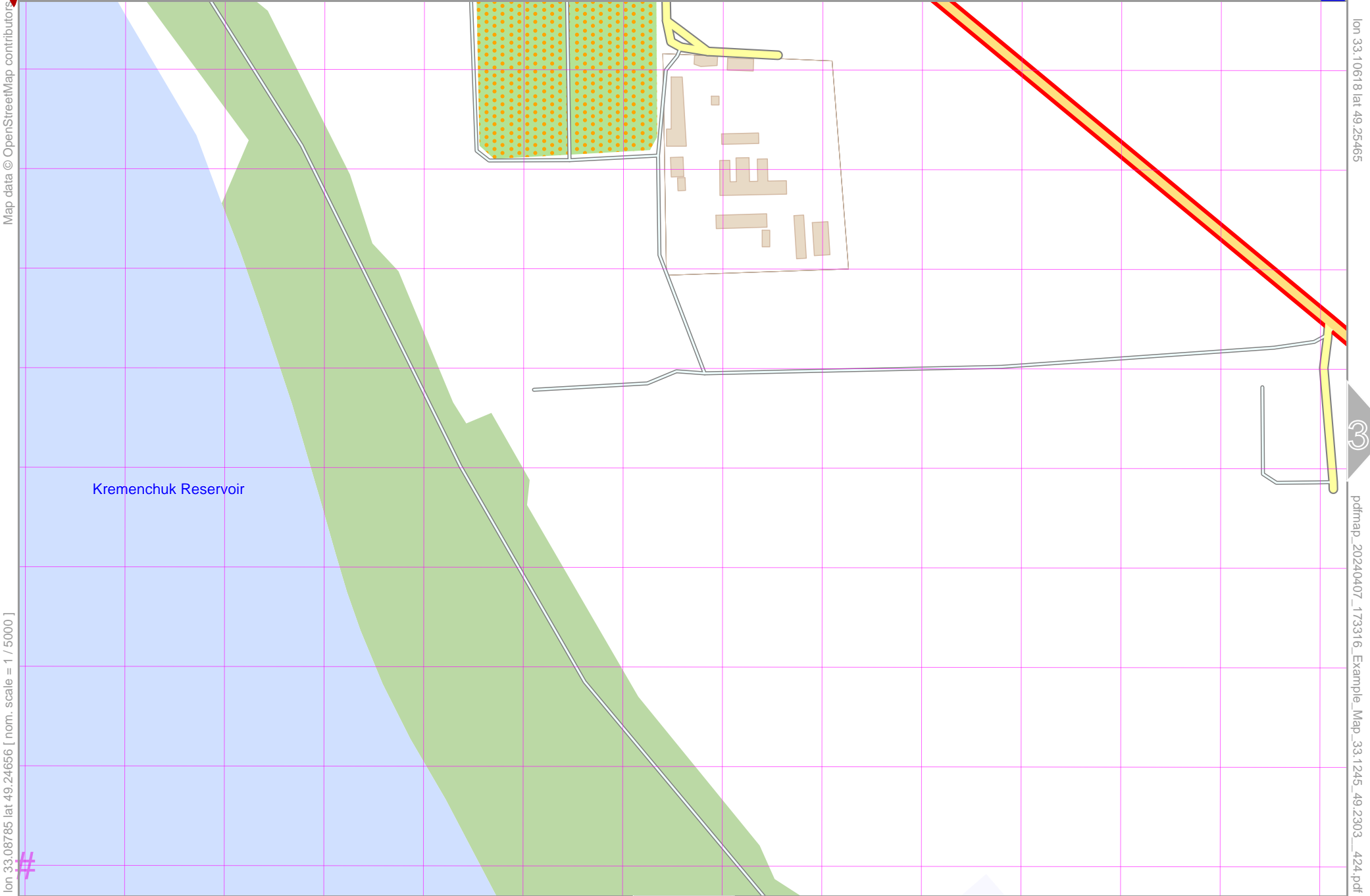




Example_Map

2

top



Map data © OpenStreetMap contributors

lon 33.10618 lat 49.25465



pdfmap_20240407_17316_Example_Map_33.1245_49.2303_424.pdf

lon 33.08785 lat 49.24656 [nom. scale = 1 / 5000]

UTM: 36 U easting 506.40 km northing 5454.90 km
UTM-Grid-width = 100m





Example_Map

3

top

Map data © OpenStreetMap contributors

lon 33.12451 lat 49.25465



lon 33.10618 lat 49.24656 [nom. scale = 1 / 5000]

pdfmap_20240407_173316_Example_Map_33.1245_49.2303_424.pdf

#



Kyivska Street

UTM: 36 U easting 507.80 km northing 5454.90 km
UTM-Grid-width = 100m

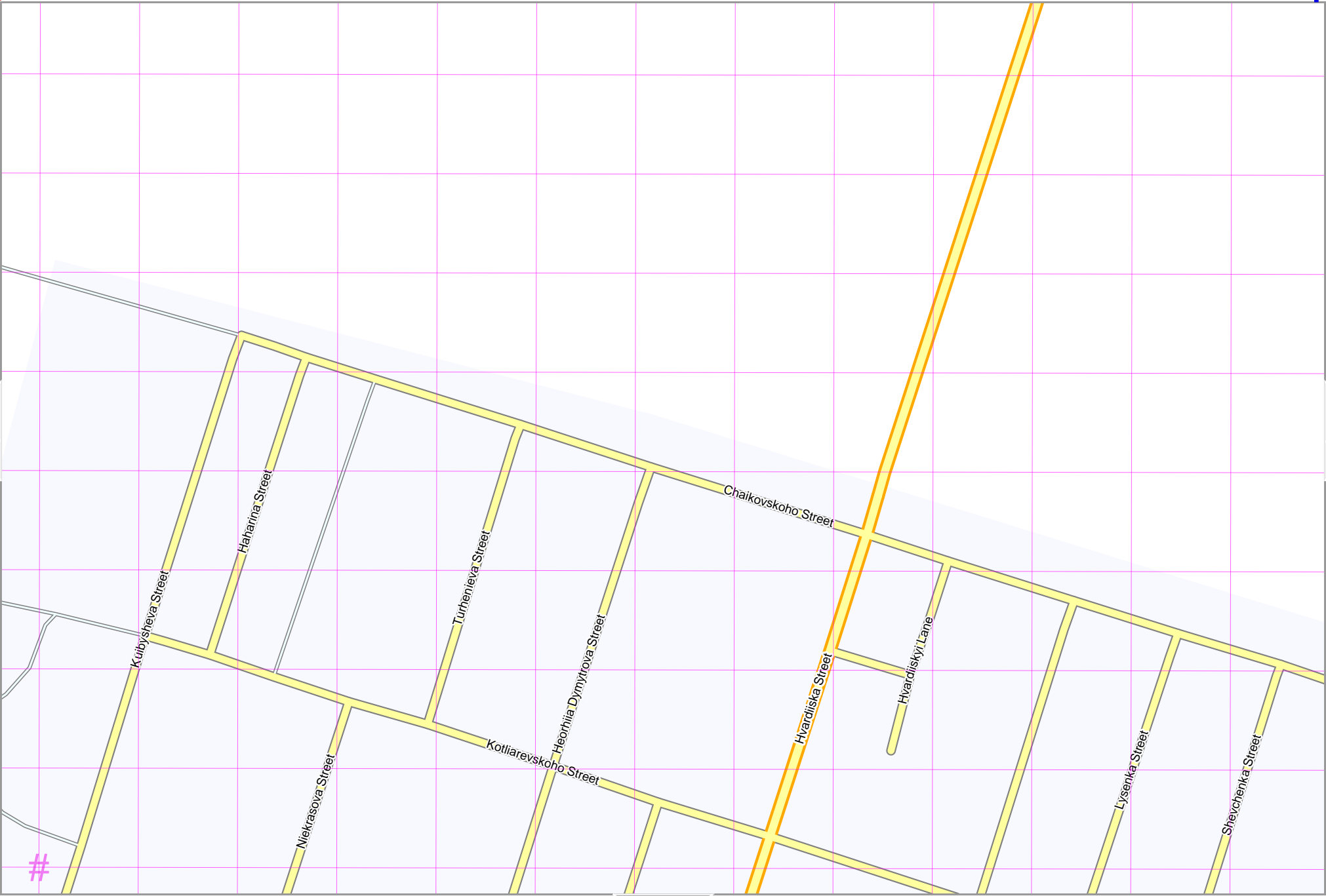


Map data © OpenStreetMap contributors

lon 33.12451 lat 49.24656 [nom. scale = 1 / 5000]

lon 33.14284 lat 49.25465

pdfmap_20240407_173316_Example_Map_33.1245_49.2303_424.pdf





Map data © OpenStreetMap contributors

lon 33.14284 lat 49.24656 [nom. scale = 1 / 5000]

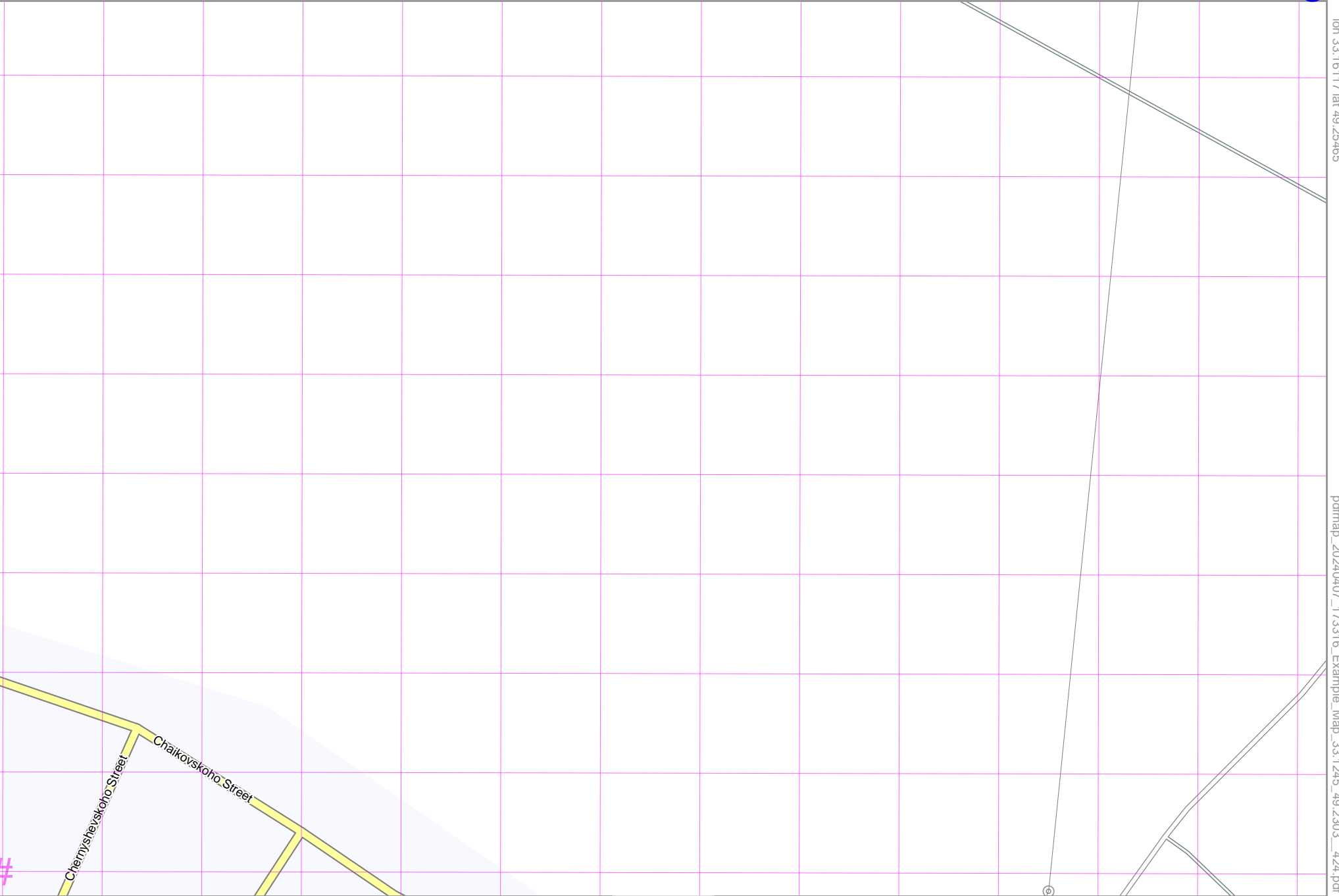
lon 33.16117 lat 49.25465

pdfmap_20240407_17316_Example_Map_33.1245_49.2303_424.pdf

4

UTM: 36 U easting 510.40 km northing 5454.90 km
UTM-Grid-width = 100m

9





Map data © OpenStreetMap contributors

lon 33.08785 lat 49.23847 [nom. scale = 1 / 5000]

2

6

Kremenchuk Reservoir

Lisovyi Lane

7

lon 33.10618 lat 49.24656

pdfmap_20240407_173316_Example_Map_33.1245_49.2303_424.pdf

10

UTM: 36 U easting 506.40 km northing 5454.00 km
UTM-Grid-width = 100m



Example_Map

7 top

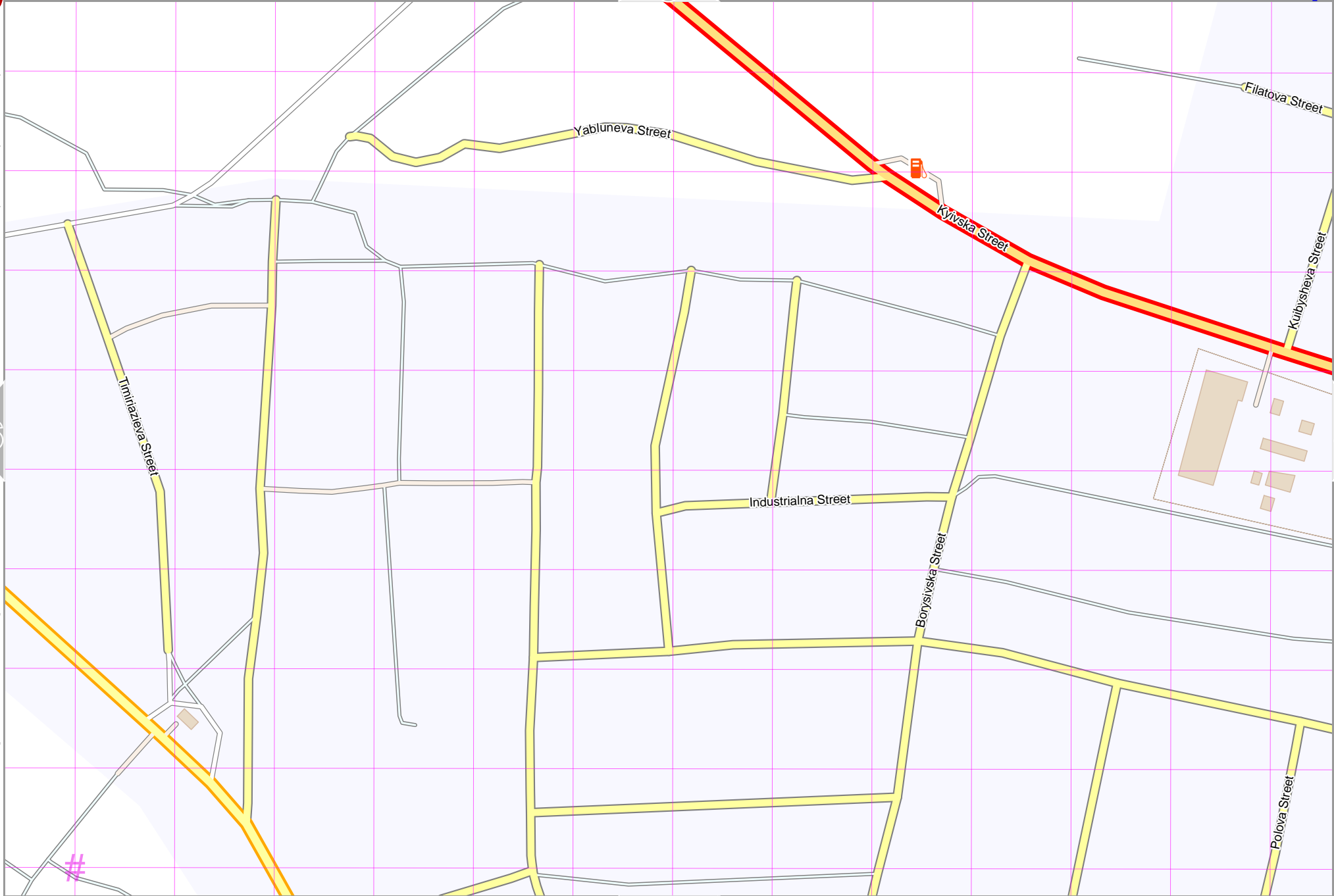
Map data © OpenStreetMap contributors

lon 33.10618 lat 49.23847 [nom. scale = 1 / 5000]

lon 33.12451 lat 49.24656

pdfmap_20240407_173316_Example_Map_33.1245_49.2303_424.pdf

UTM: 36 U easting 507.80 km northing 5454.00 km
UTM-Grid-width = 100m



#

3

7

11



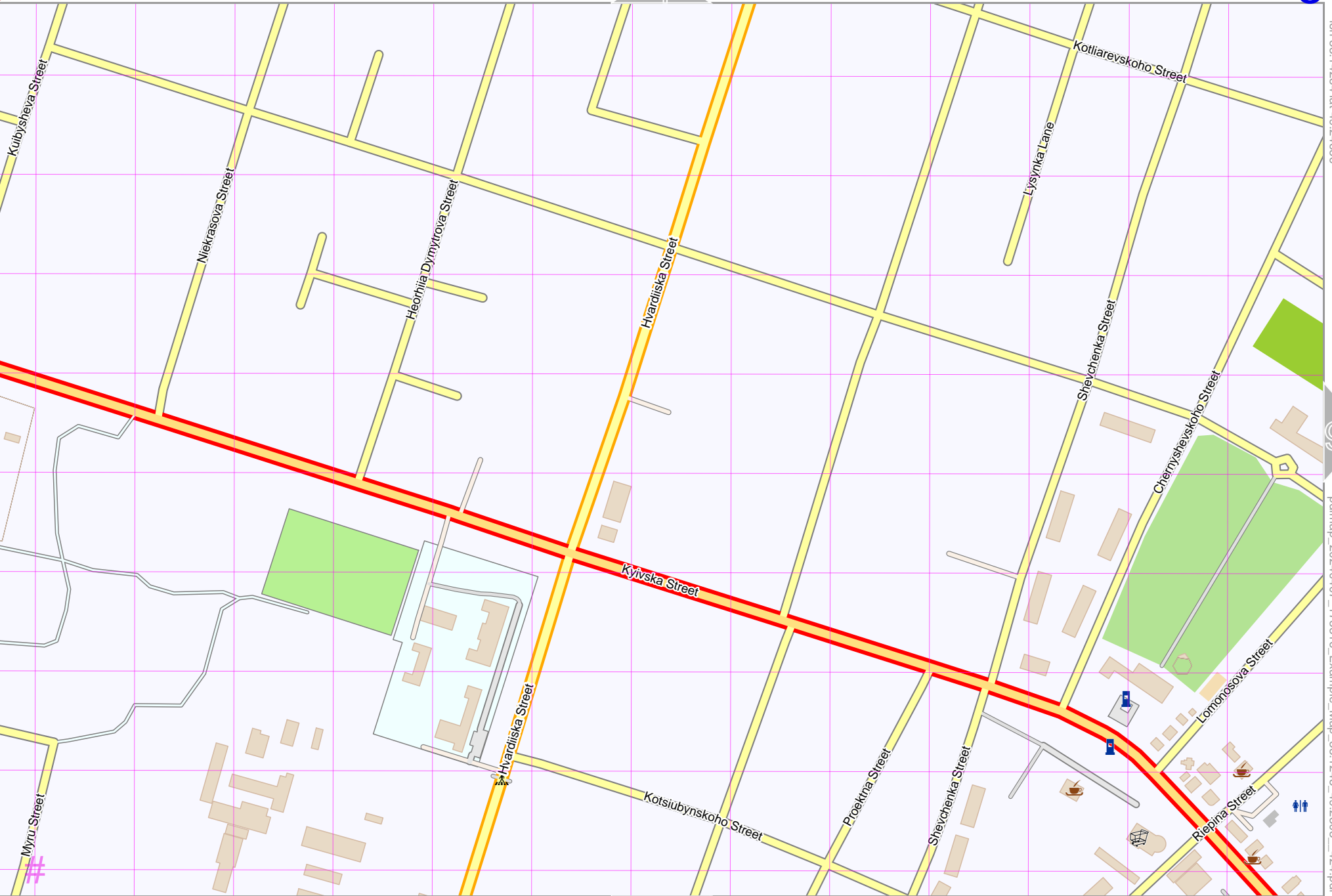
Map data © OpenStreetMap contributors

lon 33.14284 lat 49.24656

7

lon 33.12451 lat 49.23847 [nom. scale = 1 / 5000]

pdfmap_20240407_173316_Example_Map_33.1245_49.2303_424.pdf



4

12

UTM: 36 U easting 509.10 km northing 5454.00 km
UTM-Grid-width = 100m



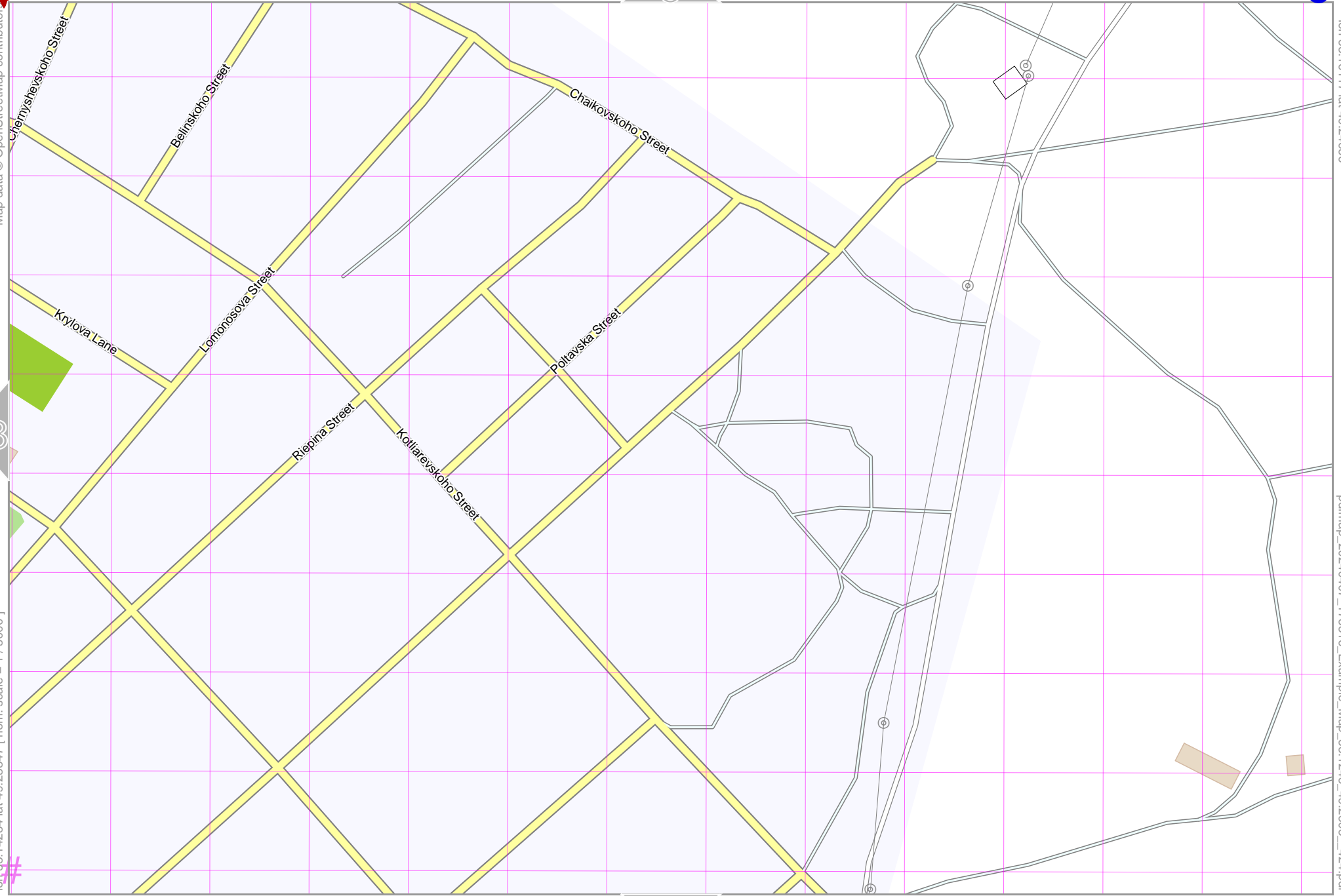
Example_Map

Map data © OpenStreetMap contributors

lon 33.14284 lat 49.23847 [nom. scale = 1 / 5000]

5

13



lon 33.16117 lat 49.24656

pdfmap_20240407_173316_Example_Map_33.1245_49.2303_424.pdf

UTM: 36 U easting 510.40 km northing 5454.00 km
UTM-Grid-width = 100m



Example_Map

top

10

6

Map data © OpenStreetMap contributors

lon 33.10618 lat 49.23847

Kremenchuk Reservoir



pdfmap_20240407_17316_Example_Map_33.1245_49.2303_424.pdf

lon 33.08785 lat 49.23037 [nom. scale = 1 / 5000]

UTM: 36 U easting 506.40 km northing 5453.10 km
UTM-Grid-width = 100m

14



Map data © OpenStreetMap contributors

lon 33.10618 lat 49.23037 [nom. scale = 1 / 5000]

lon 33.12451 lat 49.23647 pdfmap_20240407_173316_Example_Map_33.1245_49.2303_424.pdf

10

12

Kremenchuk Reservoir

Panasa Mymoho Street

Horkoho Street

Borysivska Street

Razina End

Polova Street

Myru Street

Borysivska Street

Horkoho Street

Horkoho Lane

Hradyzk

Prymorska Street

15

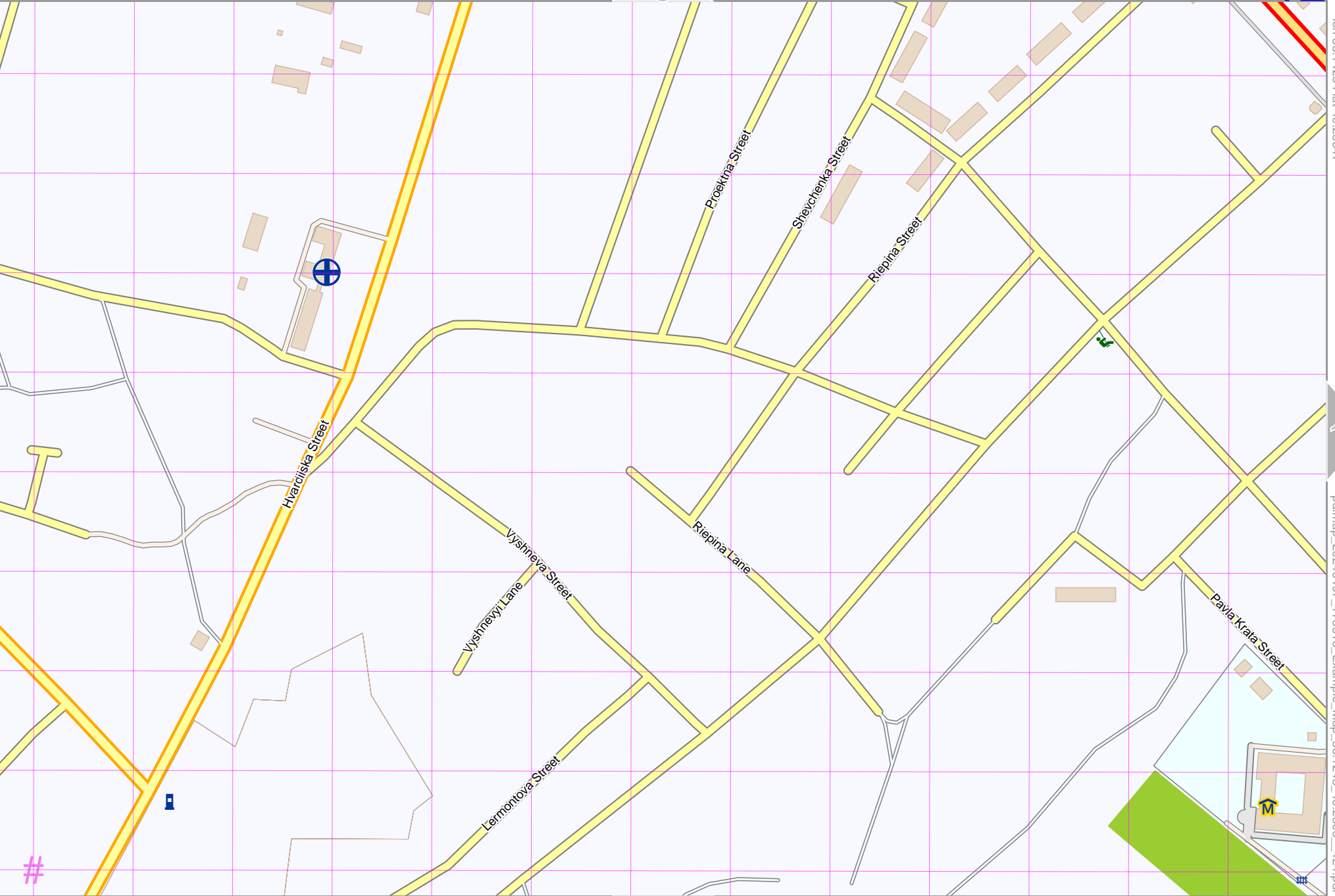
#

UTM: 36 U easting 507.80 km northing 5453.10 km
UTM-Grid-width = 100m



Map data © OpenStreetMap contributors

lon 33.12451 lat 49.23037 [nom. scale = 1 / 5000]



lon 33.14284 lat 49.23647

pdfmap_20240407_17316_Example_Map_33.1245_49.2303_424.pdf

11

13

8

16

UTM: 36 U easting 509.10 km northing 5453.10 km
UTM-Grid-width = 100m



Map data © OpenStreetMap contributors

12

9

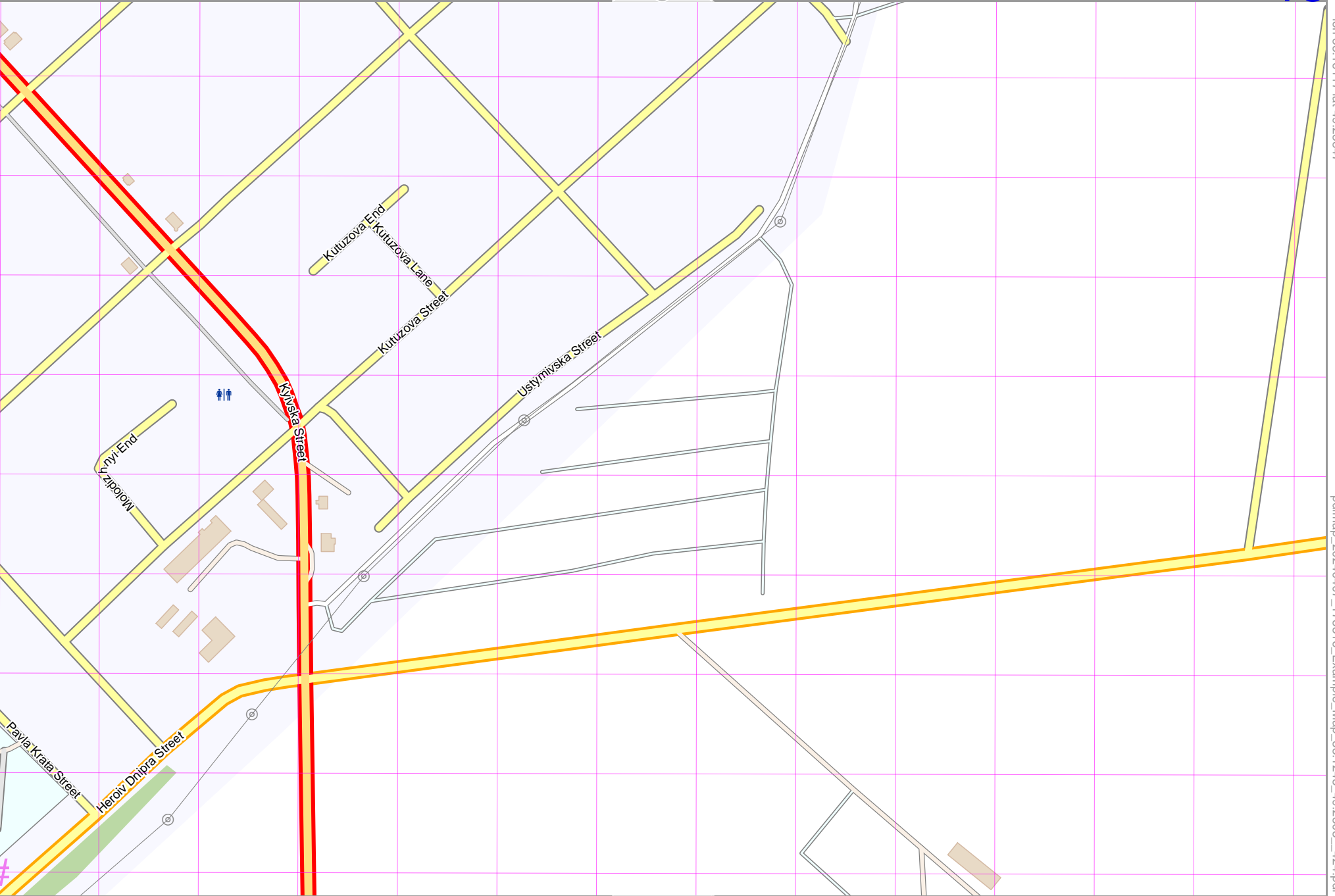
lon 33.14284 lat 49.23037 [nom. scale = 1 / 5000]

lon 33.16117 lat 49.23647

pdfmap_20240407_173316_Example_Map_33.1245_49.2303_424.pdf

UTM: 36 U easting 510.40 km northing 5453.10 km
UTM-Grid-width = 100m

17





Example_Map

14

top

Map data © OpenStreetMap contributors

lon 33.10618 lat 49.23037

10

Kremenchuk Reservoir

15

pdfmap_20240407_17316_Example_Map_33.1245_49.2303_424.pdf

lon 33.08785 lat 49.22228 [nom. scale = 1 / 5000]

18

UTM: 36 U easting 506.40 km northing 5452.20 km
UTM-Grid-width = 100m



Map data © OpenStreetMap contributors

lon 33.10618 lat 49.22228 [nom. scale = 1 / 5000]

lon 33.12451 lat 49.23037

pdfmap_20240407_17316_Example_Map_33.1245_49.2303_424.pdf

14

16

Kremenchuk Reservoir

Mic hnikova Lane

Nibulonitska Street

Ostrovskoho Street

Hvardiiska Street

Pushkina Street

Horoho Street

Prymoiska Street

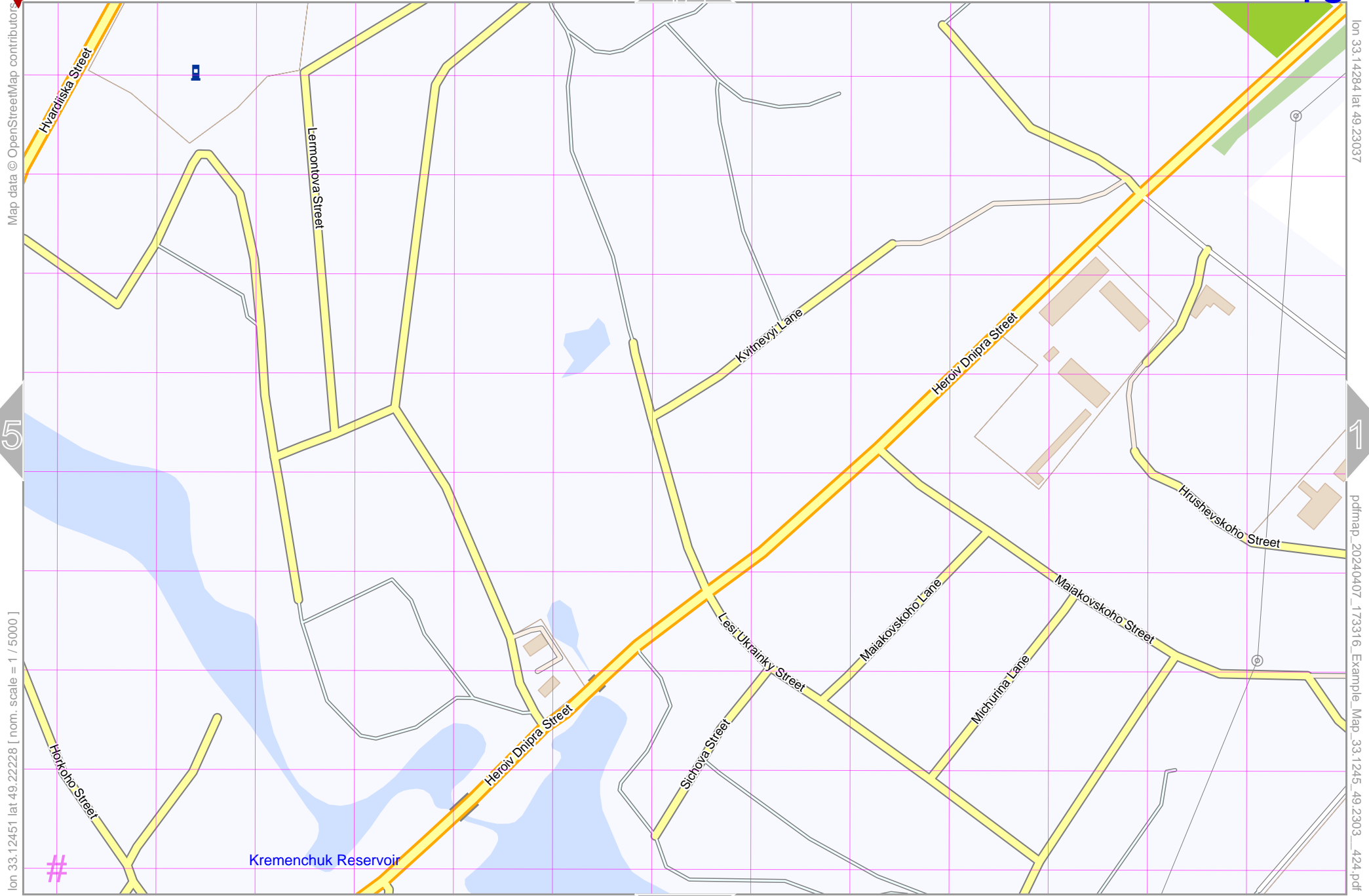
Hvardiiska Street

Horoho Street

19

#

UTM: 36 U easting 507.80 km northing 5452.20 km
UTM-Grid-width = 100m



lon 33.12451 lat 49.22228 [nom. scale = 1 / 5000]

lon 33.14284 lat 49.23037 pdfmap_20240407_173316_Example_Map_33.1245_49.2303_424.pdf

Kremenchuk Reservoir

UTM: 36 U easting 509.10 km northing 5452.20 km
UTM-Grid-width = 100m



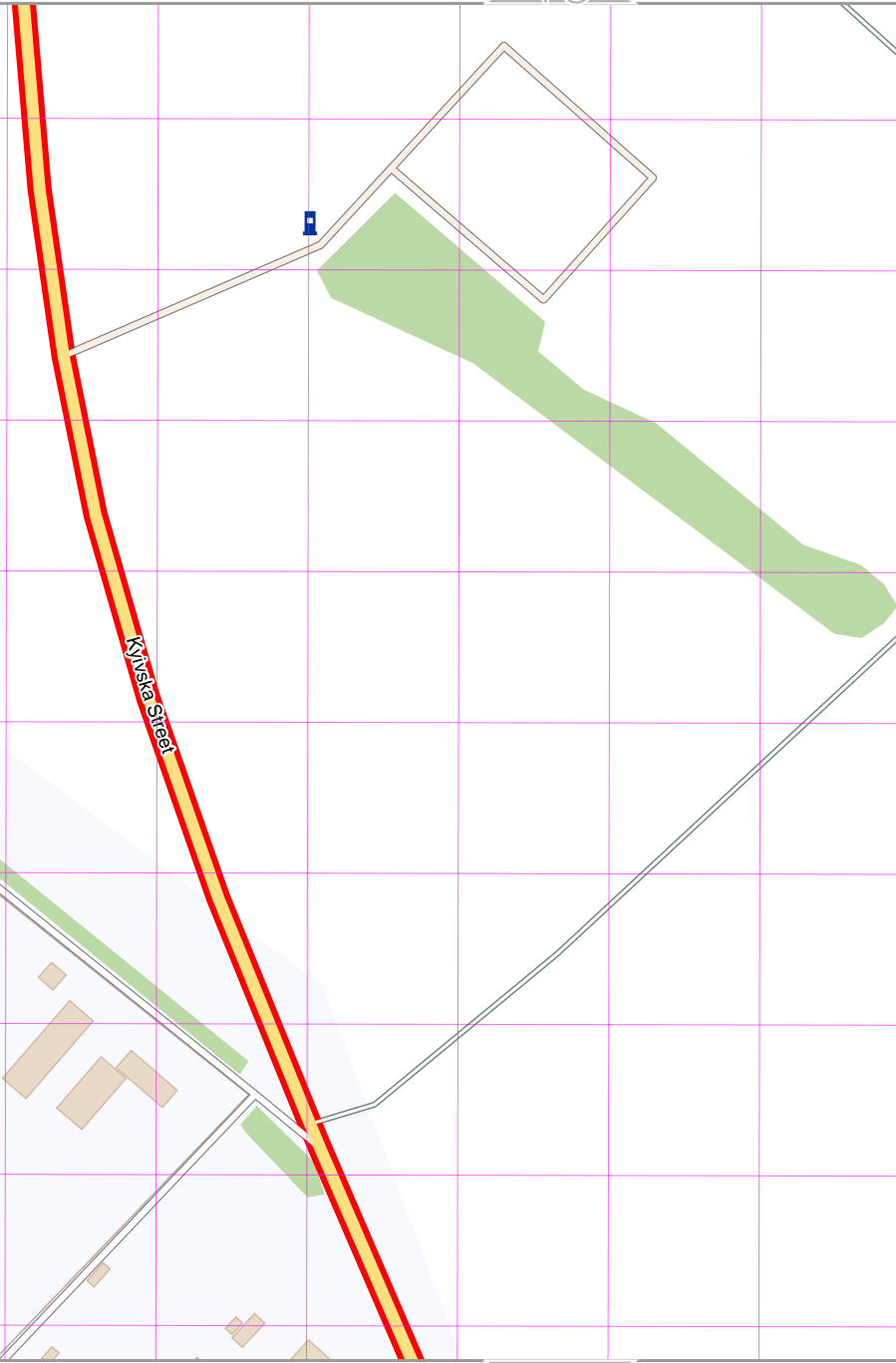
Map data © OpenStreetMap contributors

lon 33.16117 lat 49.23037

16

lon 33.14284 lat 49.22228 [nom. scale = 1 / 5000]

pdfmap_20240407_17316_Example_Map_33.1245_49.2303_424.pdf



UTM: 36 U easting 510.50 km northing 5452.20 km
UTM-Grid-width = 100m



14

18

Map data © OpenStreetMap contributors

lon 33.10618 lat 49.22228

Kremenchuk Reservoir

19

pdfmap_20240407_17316_Example_Map_33.1245_49.2303_424.pdf

lon 33.08785 lat 49.21419 [nom. scale = 1 / 5000]

#

UTM: 36 U easting 506.40 km northing 5451.30 km
UTM-Grid-width = 100m

22



Map data © OpenStreetMap contributors

lon 33.10618 lat 49.21419 [nom. scale = 1 / 5000]

18

15

19

lon 33.12451 lat 49.22228

pdfmap_20240407_173316_Example_Map_33.1245_49.2303_424.pdf

20

Kremenchuk Reservoir

#

23

UTM: 36 U easting 507.80 km northing 5451.30 km
UTM-Grid-width = 100m





Map data © OpenStreetMap contributors

lon 33.14284 lat 49.22228

Kremenchuk Reservoir

19

21

lon 33.12451 lat 49.21419 [nom. scale = 1 / 5000]

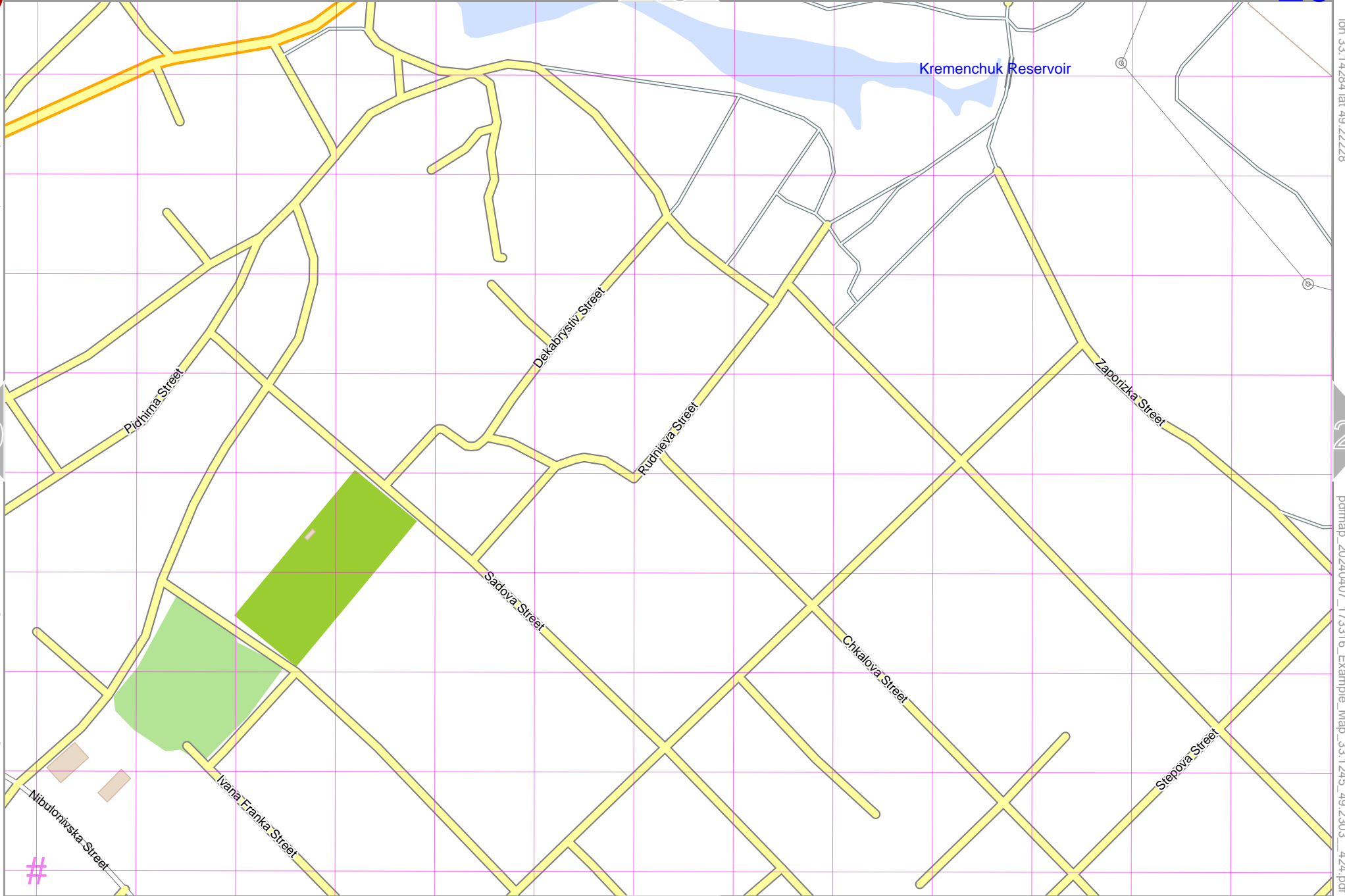
pdfmap_20240407_173316_Example_Map_33.1245_49.2303_424.pdf

#

UTM: 36 U easting 509.10 km northing 5451.30 km

UTM-Grid-width = 100m

24





Map data © OpenStreetMap contributors

lon 33.16117 lat 49.22228

20

lon 33.14284 lat 49.21419 [nom. scale = 1 / 5000]

pdfmap_20240407_173316_Example_Map_33.1245_49.2303_424.pdf

17

25



Kyivska Street

Stepova Street

Zaporizka Street

#

UTM: 36 U easting 510.50 km northing 5451.30 km
UTM-Grid-width = 100m



Map data © OpenStreetMap contributors

lon 33.10618 lat 49.21419

Kremenchuk Reservoir

23

pdfmap_20240407_17316_Example_Map_33.1245_49.2303_424.pdf

lon 33.08785 lat 49.20610 [nom. scale = 1 / 5000]

UTM: 36 U easting 506.40 km northing 5450.40 km
UTM-Grid-width = 100m



19

23

Map data © OpenStreetMap contributors

lon 33.12451 lat 49.21419

22

Kremenchuk Reservoir

24

lon 33.10618 lat 49.20610 [nom. scale = 1 / 5000]

pdfmap_20240407_173316_Example_Map_33.1245_49.2303_424.pdf

#

UTM: 36 U easting 507.80 km northing 5450.40 km
UTM-Grid-width = 100m



Example_Map

24

top

Map data © OpenStreetMap contributors

lon 33.14284 lat 49.21419

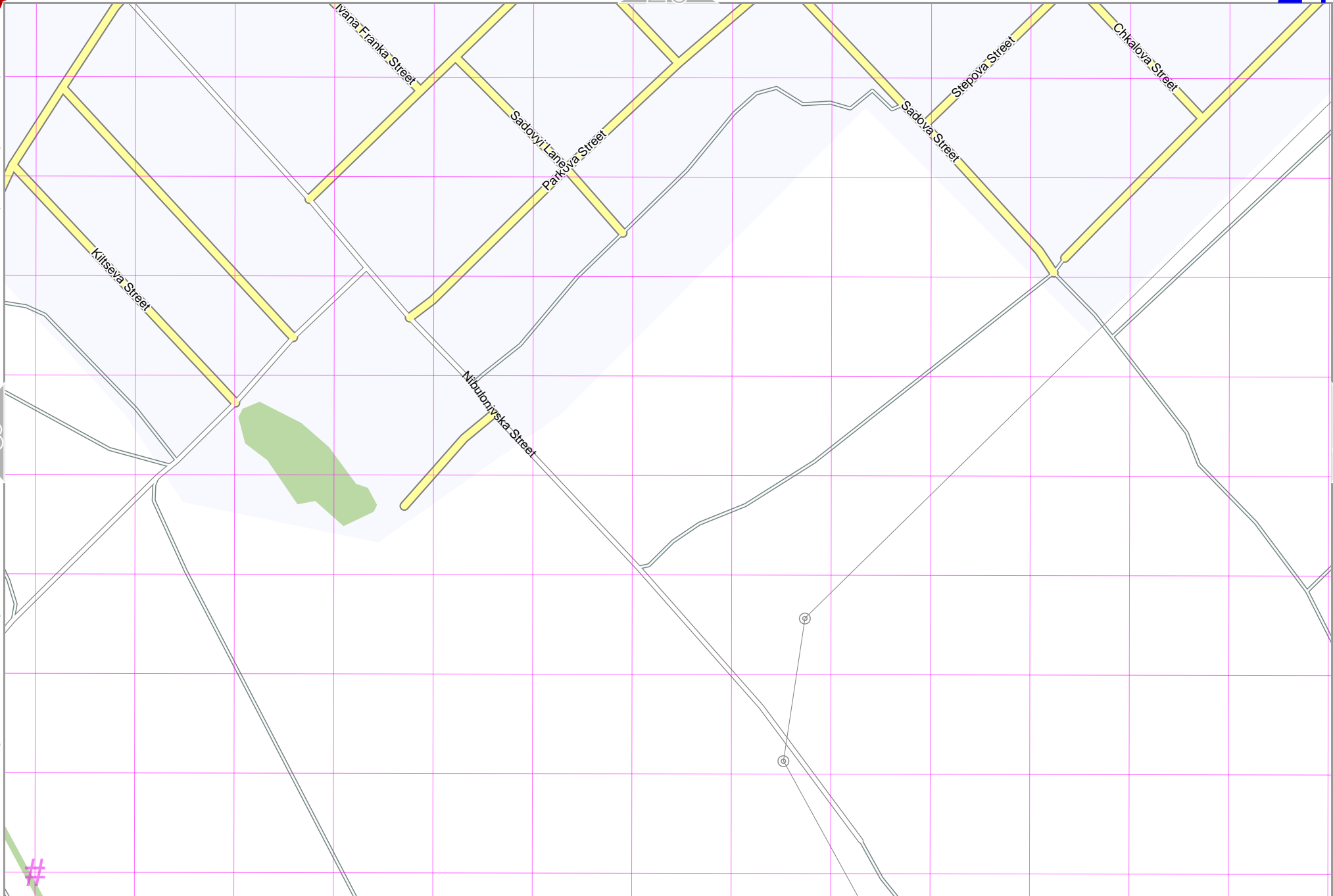
23

25

lon 33.12451 lat 49.20610 [nom. scale = 1 / 5000]

pdfmap_20240407_173316_Example_Map_33.1245_49.2303_424.pdf

UTM: 36 U easting 509.10 km northing 5450.40 km
UTM-Grid-width = 100m





Example_Map

25

top

21

24

Map data © OpenStreetMap contributors

lon 33.14284 lat 49.20610 [nom. scale = 1 / 5000]

lon 33.16117 lat 49.21419

pdfmap_20240407_173316_Example_Map_33.1245_49.2303_424.pdf

#

UTM: 36 U easting 510.50 km northing 5450.40 km
UTM-Grid-width = 100m

