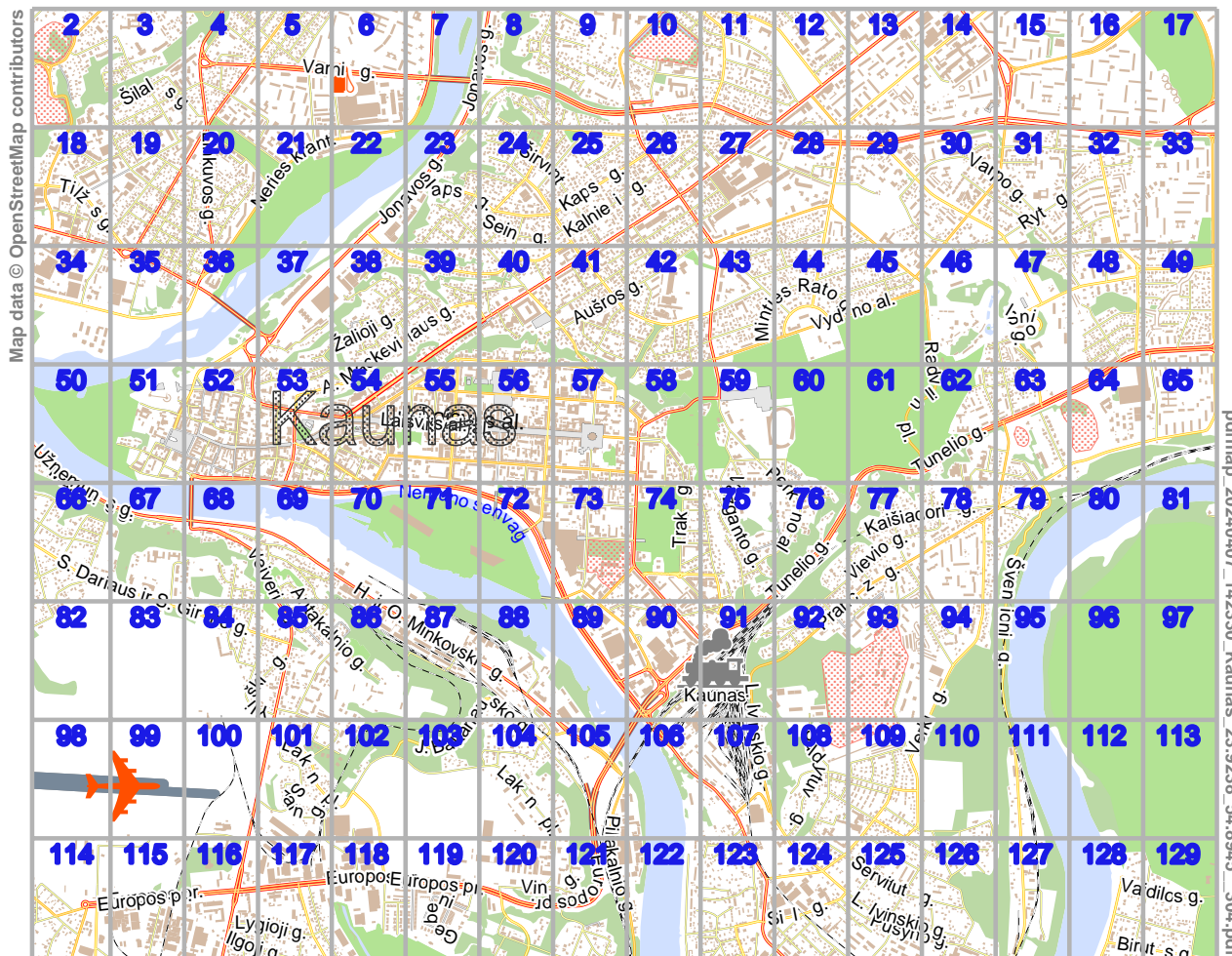


Kaunas

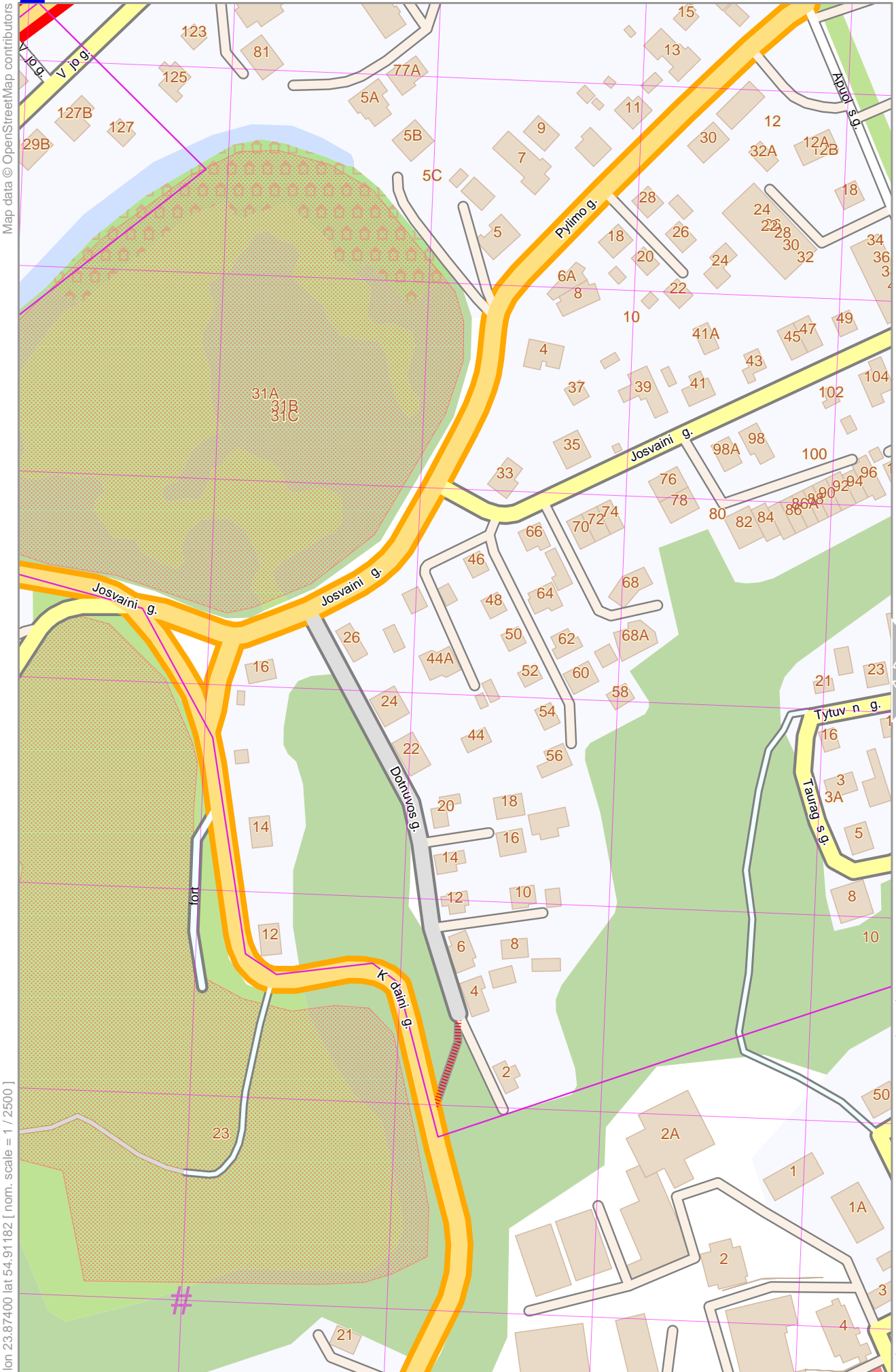
lon 23.97413 lat 54.91781



lon 23.87400 lat 54.87142
[nom. scale = 1 / 40000]

Map data © OpenStreetMap contributors

lon 23.88062 lat 54.91781



lon 23.87400 lat 54.91182 [nom. scale = 1 / 2500]

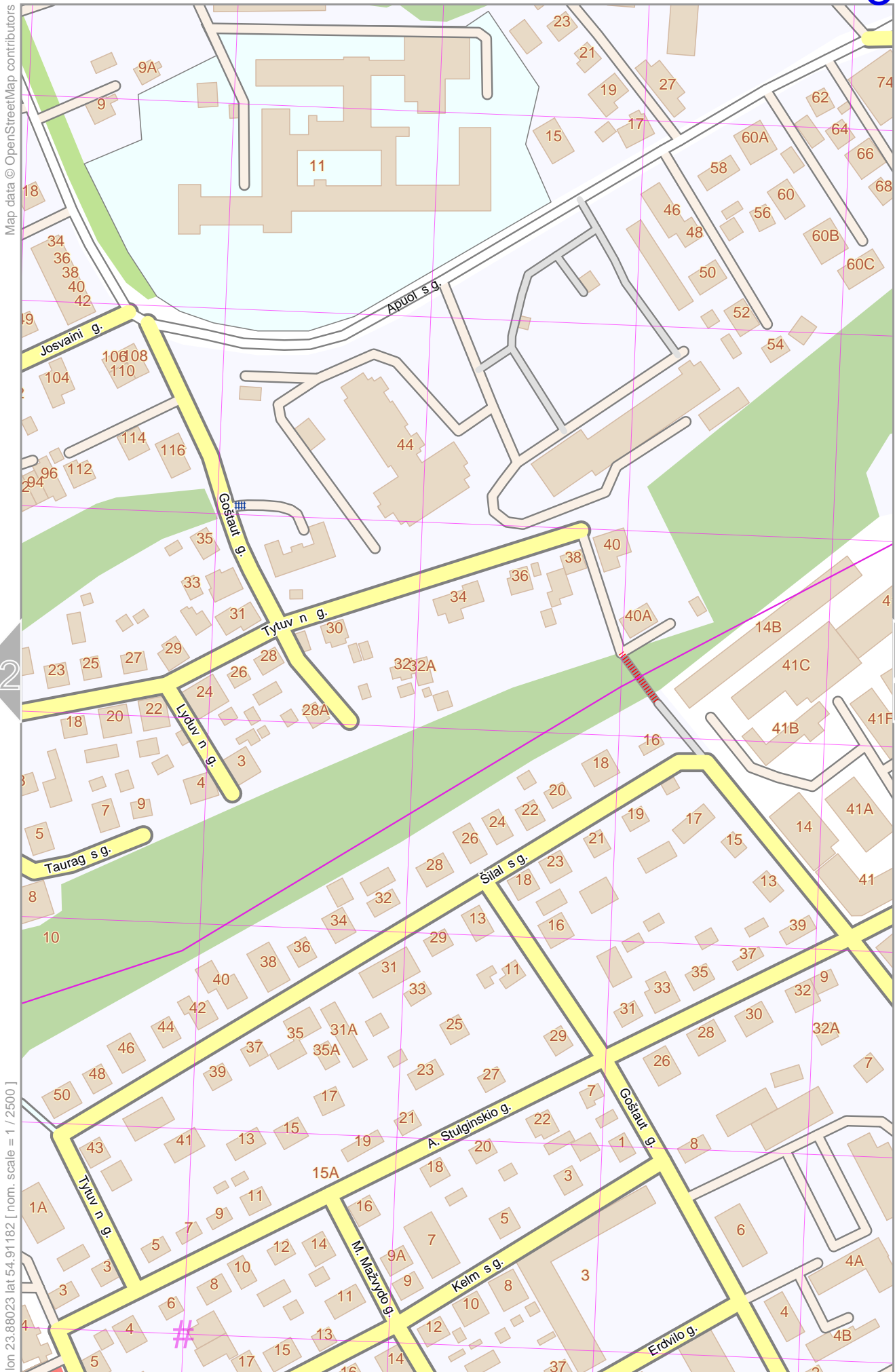
pdfmap_20240407_142330_Kaunas_23.9238_54.8945_304.pdf

UTM: 34 U easting 684.30 km northing 6088.80 km
UTM-Grid-width = 100m

Kaunas

Map data © OpenStreetMap contributors

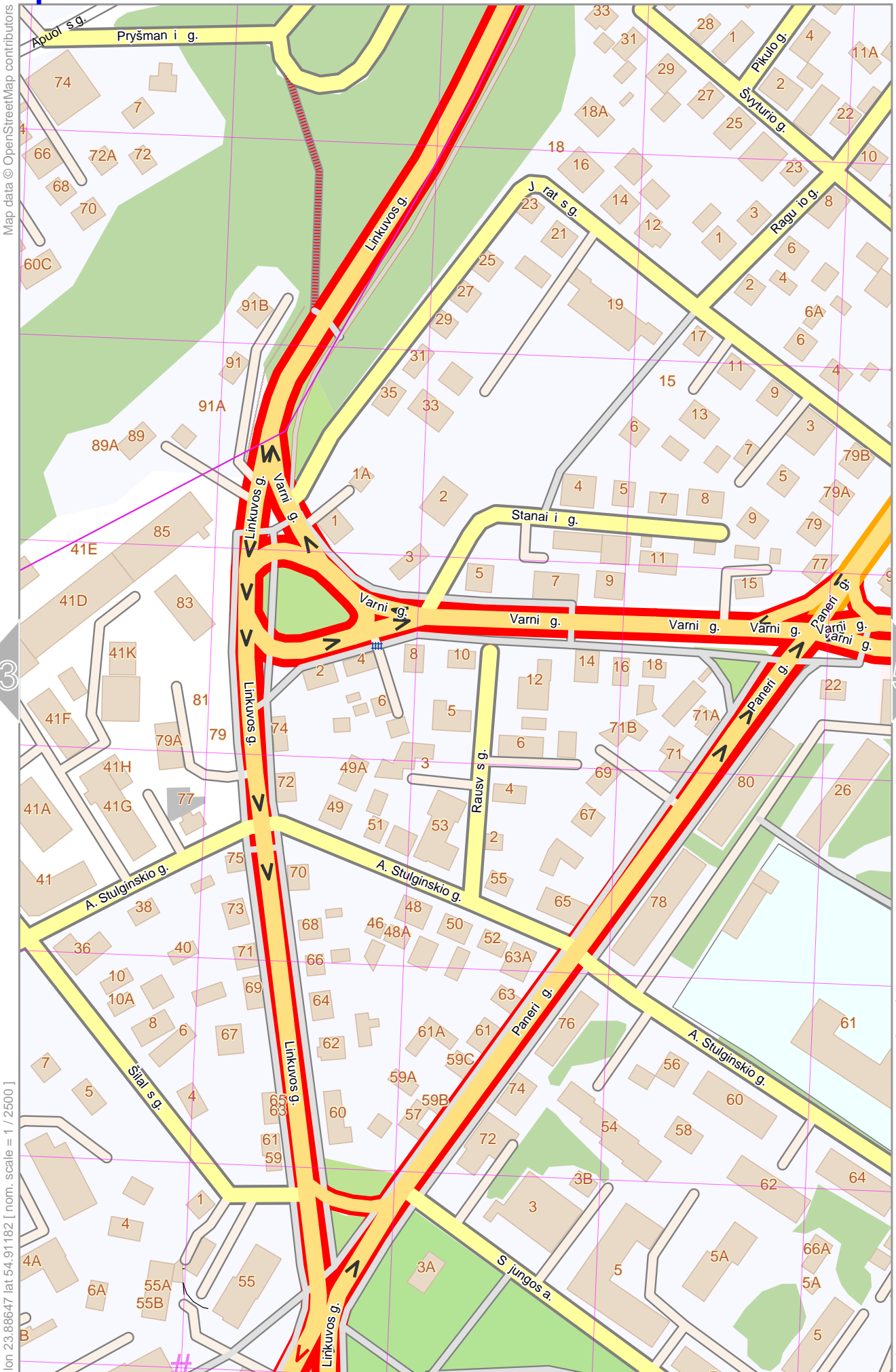
lon 23.88686 lat 54.91781



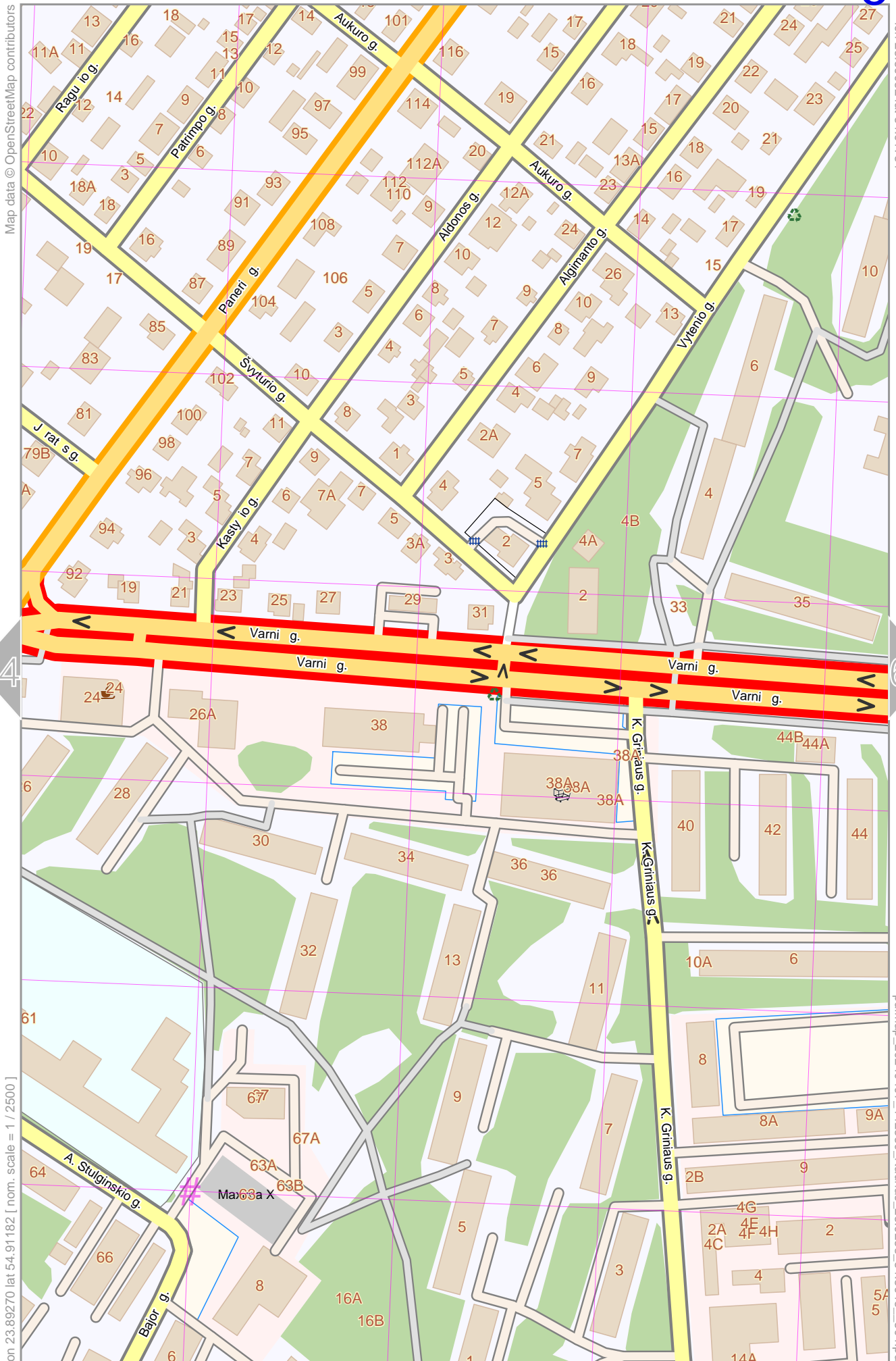
lon 23.88023 lat 54.91182 [nom. scale = 1 / 2500]

pdfmap_20240407_142330_Kaunas_239238_54.8945_304.pdf

UTM: 34 U easting 684.70 km northing 6088.80 km
UTM-Grid-width = 100m



Kaunas



Map data © OpenStreetMap contributors

lon 23.89932 lat 54.91781

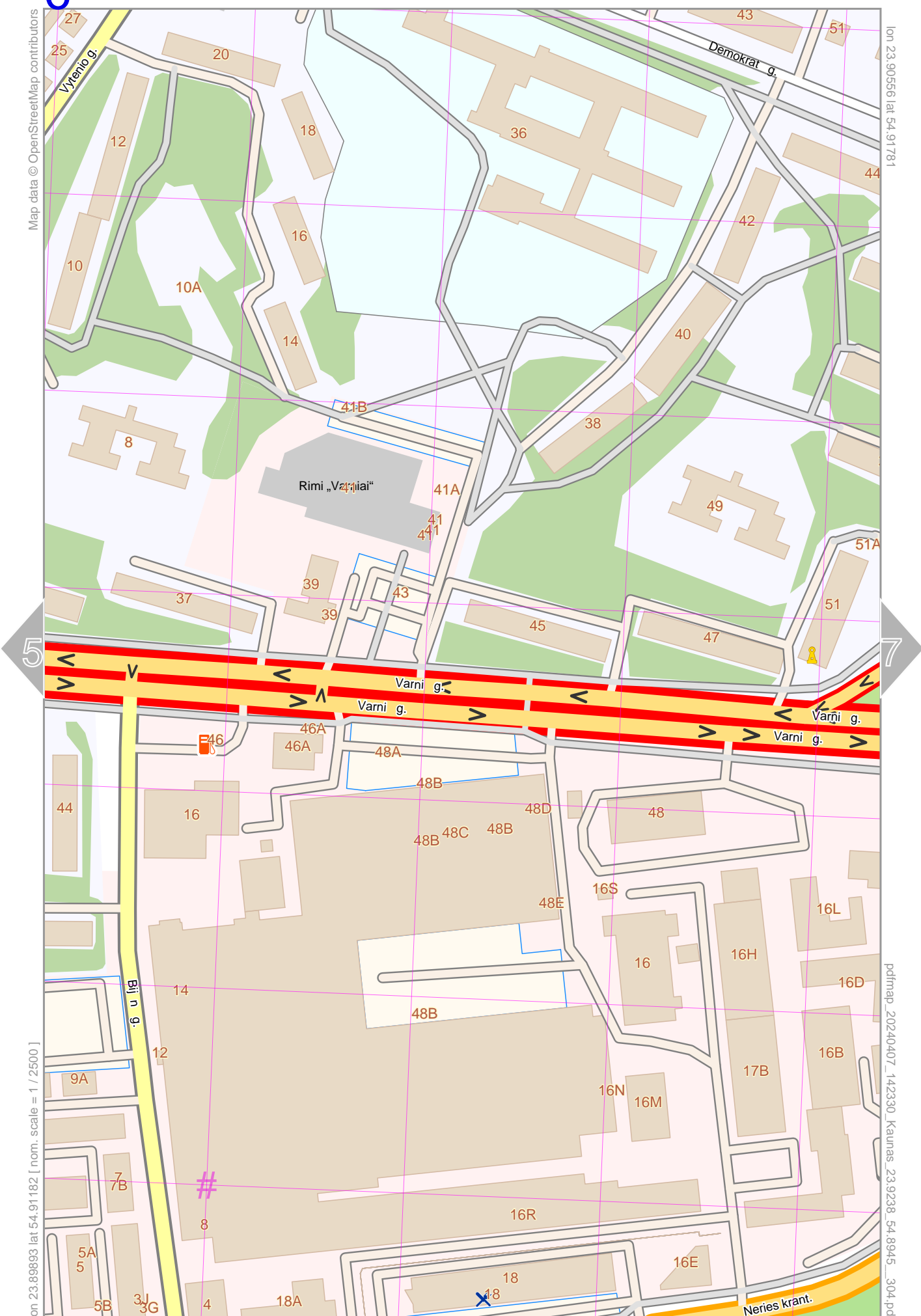
lon 23.89270 lat 54.91182 [nom. scale = 1 / 2500]

pdfmap_20240407_142330_Kaunas_239238_54.8945_304.pdf

UTM: 34 U easting 685.50 km northing 6088.90 km
UTM-Grid-width = 100m

Map data © OpenStreetMap contributors

lon 23.90556 lat 54.91781



lon 23.89893 lat 54.91182 [nom. scale = 1 / 2500]

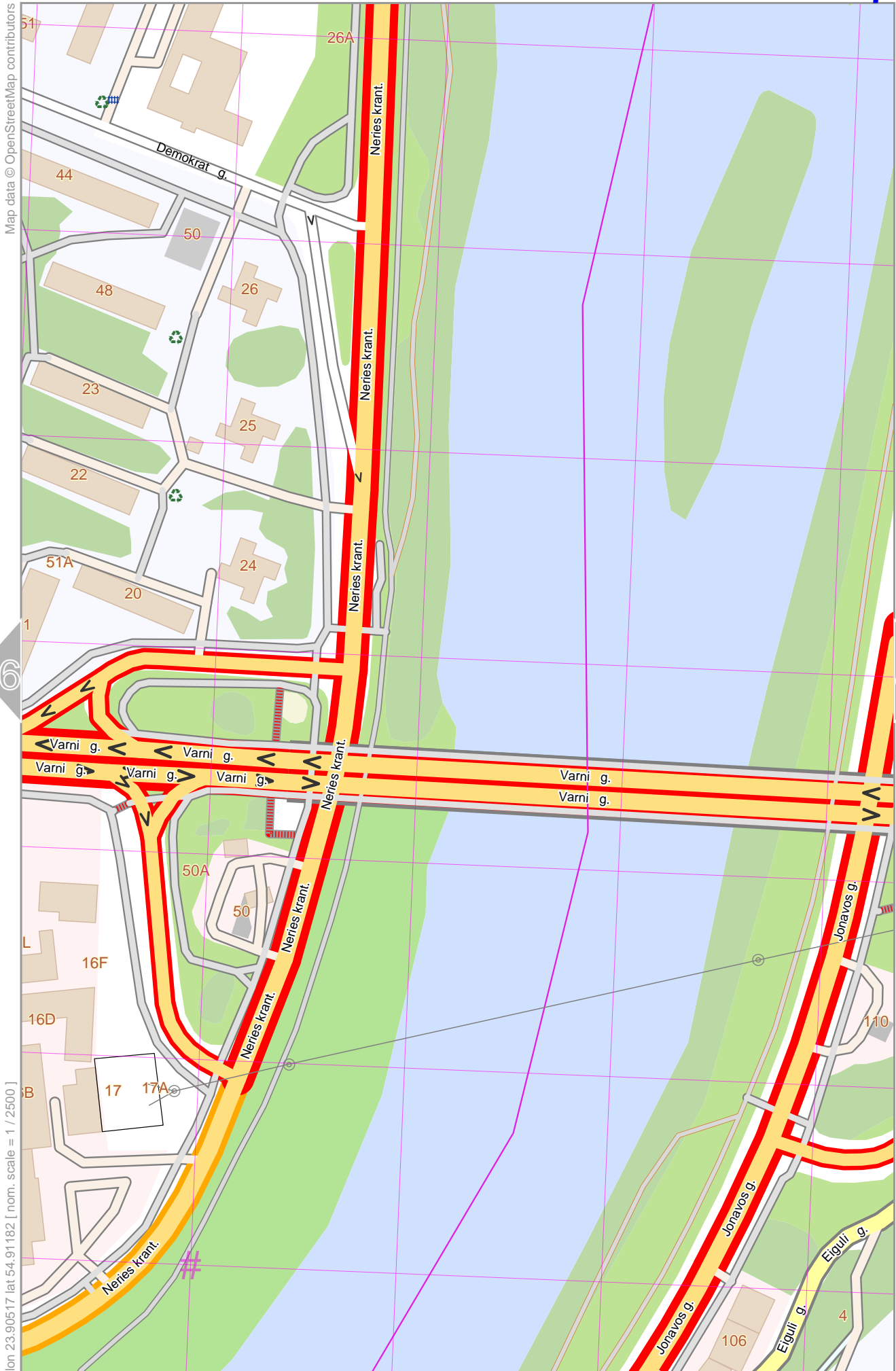
pdfmap_20240407_142330_Kaunas_23.9238_54.8945_304.pdf

UTM: 34 U easting 685.90 km northing 6088.90 km
UTM-Grid-width = 100m

Kaunas

Map data © OpenStreetMap contributors

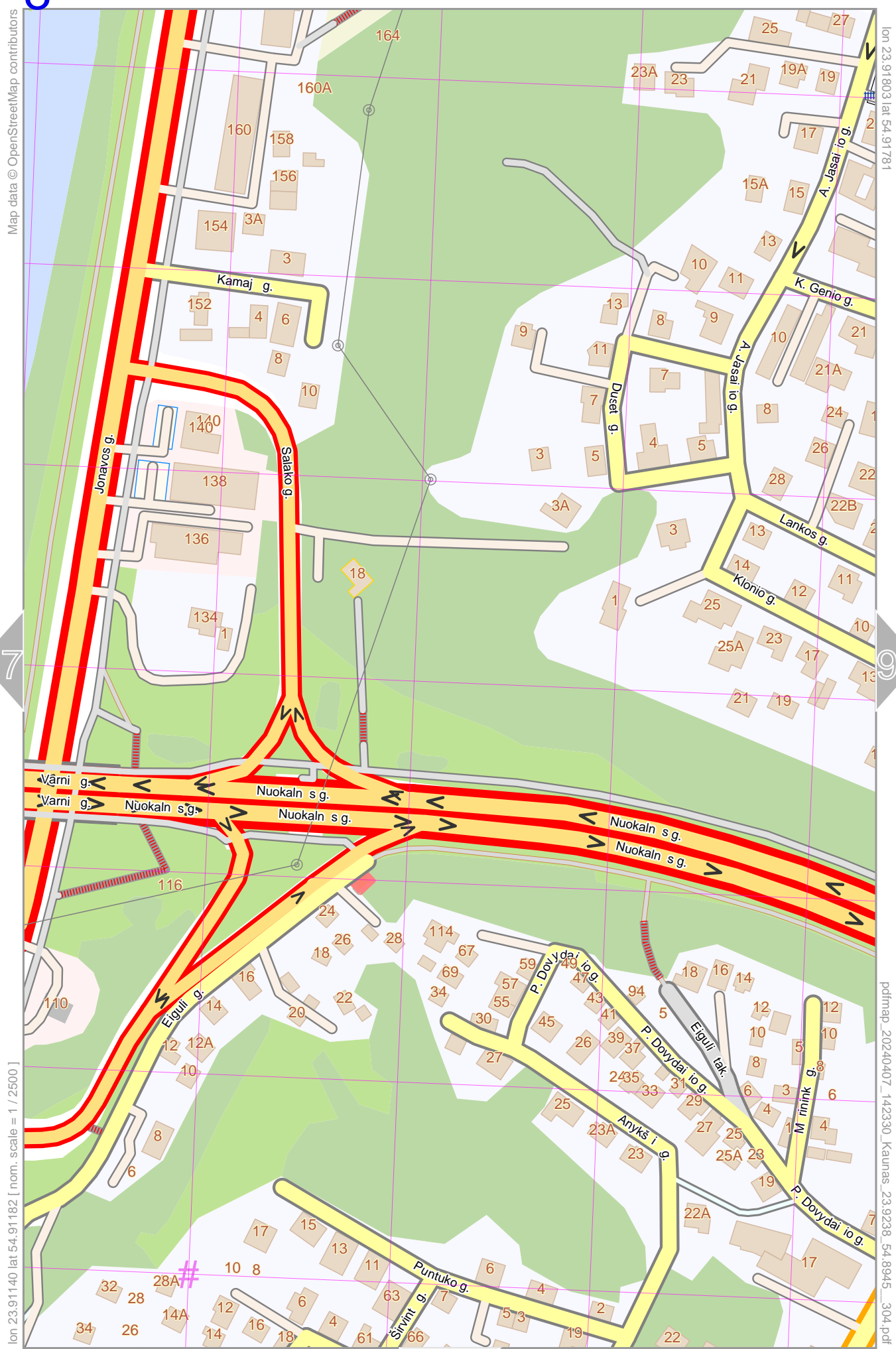
lon 23.91179 lat 54.91781



lon 23.90517 lat 54.91182 [nom. scale = 1 / 2500]

pdfmap_20240407_142330_Kaunas_23.9238_54.8945_304.pdf

UTM: 34 U easting 686.30 km northing 6088.90 km
UTM-Grid-width = 100m



Map data © OpenStreetMap contributors

lon 23.91803 lat 54.91781

lon 23.91140 lat 54.91182 [nom. scale = 1 / 2500]

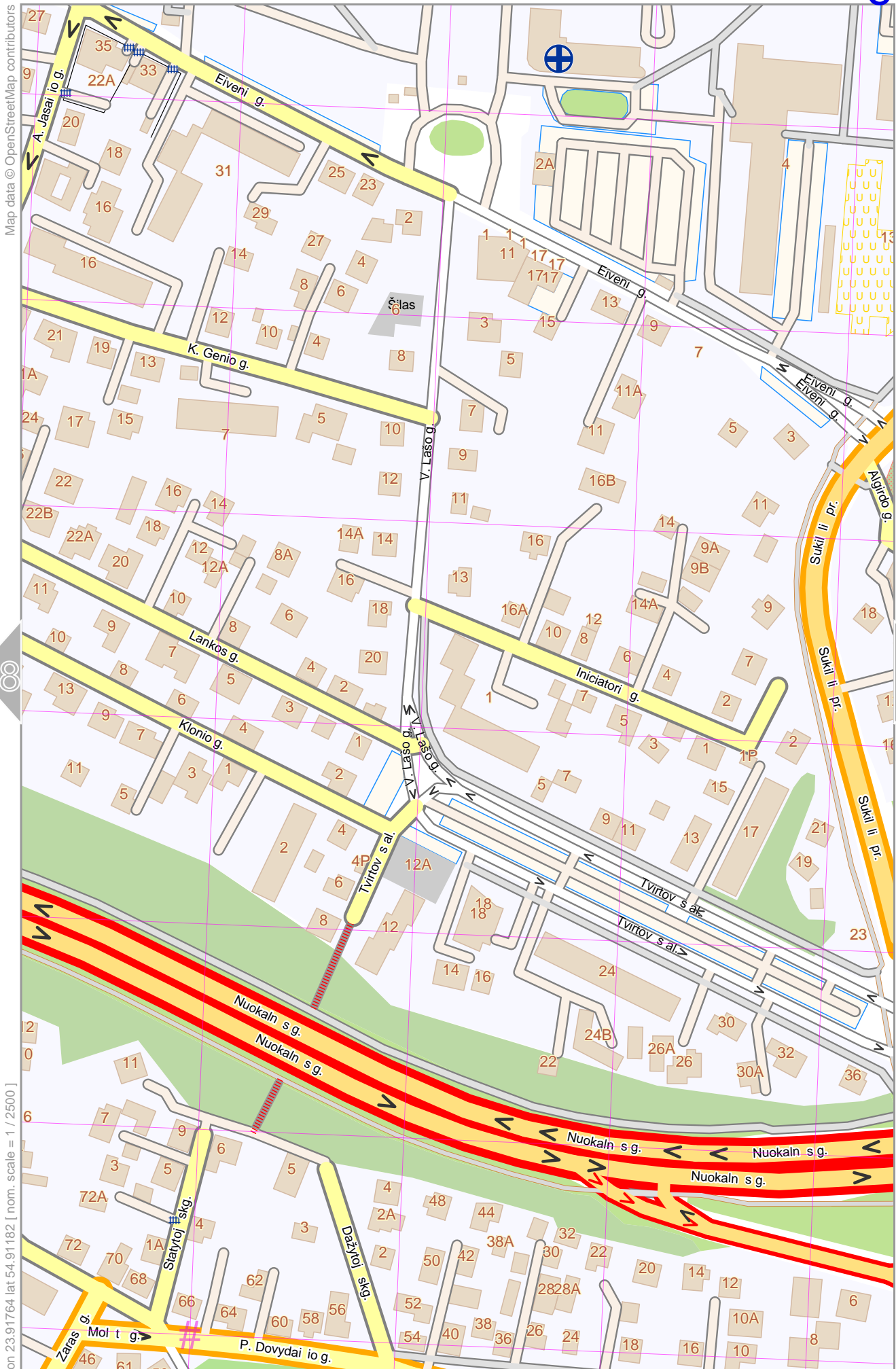
pdfmap_20240407_142330_Kaunas_23.9238_54.8945_304.pdf

UTM: 34 U easting 686.70 km northing 6088.90 km
UTM-Grid-width = 100m

Kaunas

Map data © OpenStreetMap contributors

lon 23.92426 lat 54.91781



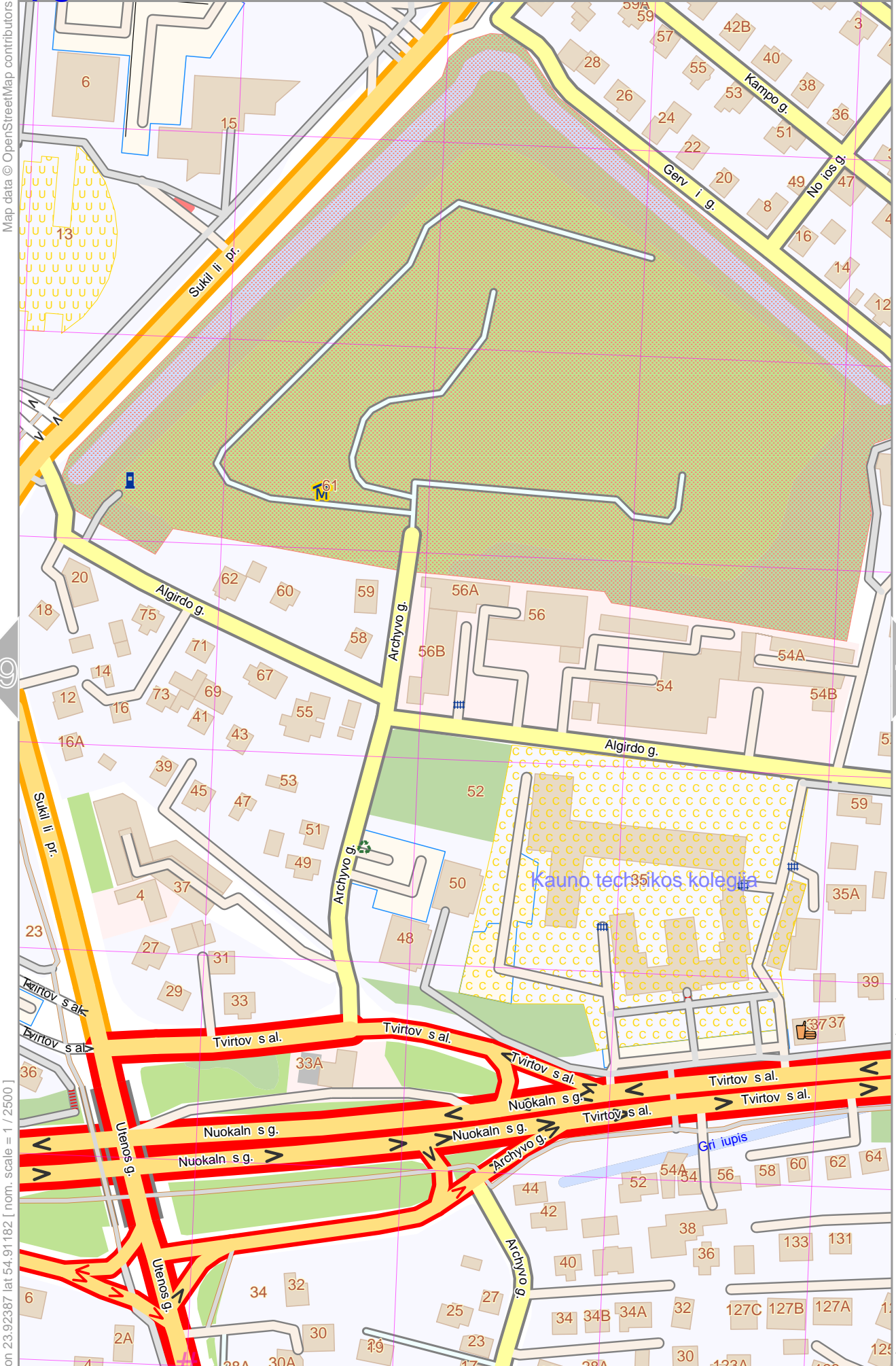
pdfmap_20240407_142330_Kaunas_23.9238_54.8945_304.pdf

lon 23.91764 lat 54.91182 [nom. scale = 1 / 2500]

UTM: 34 U easting 687.10 km northing 6088.90 km
UTM-Grid-width = 100m

Map data © OpenStreetMap contributors

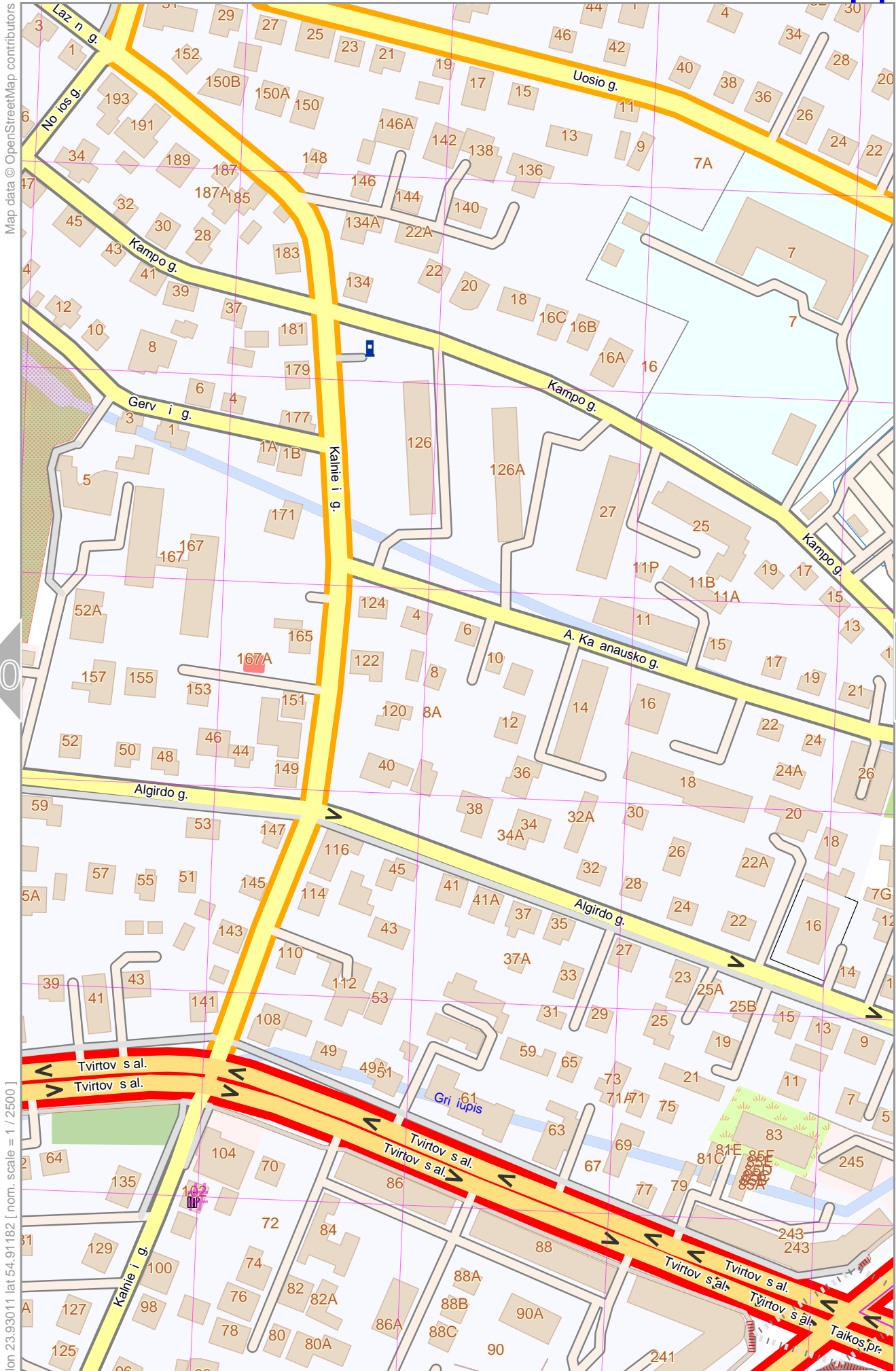
lon 23.93049 lat 54.91781



lon 23.92387 lat 54.91182 [nom. scale = 1 / 2500]

pdfmap_20240407_142330_Kaunas_23.9238_54.8945_304.pdf

UTM: 34 U easting 687.50 km northing 6088.90 km
UTM-Grid-width = 100m



Map data © OpenStreetMap contributors

lon 23.93673 lat 54.91781

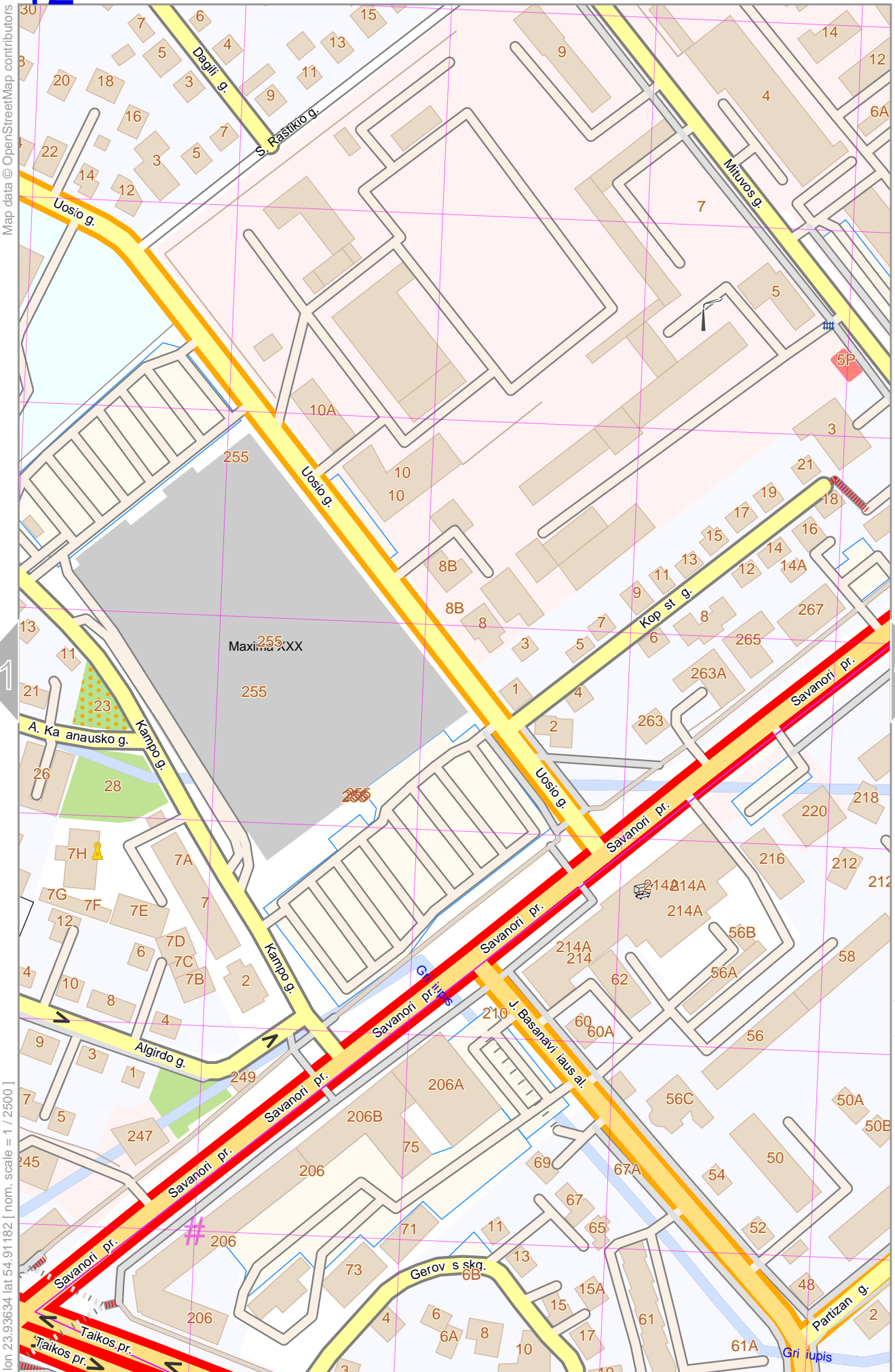
pdfmap_20240407_142330_Kaunas_239238_54.9945_304.pdf

lon 23.93011 lat 54.91182 [nom. scale = 1 / 25000]

UTM: 34 U easting 687.90 km northing 6089.00 km
UTM-Grid-width = 100m

Map data © OpenStreetMap contributors

lon 23.94296 lat 54.91781



11

13

lon 23.93634 lat 54.91182 [nom. scale = 1 / 2500]

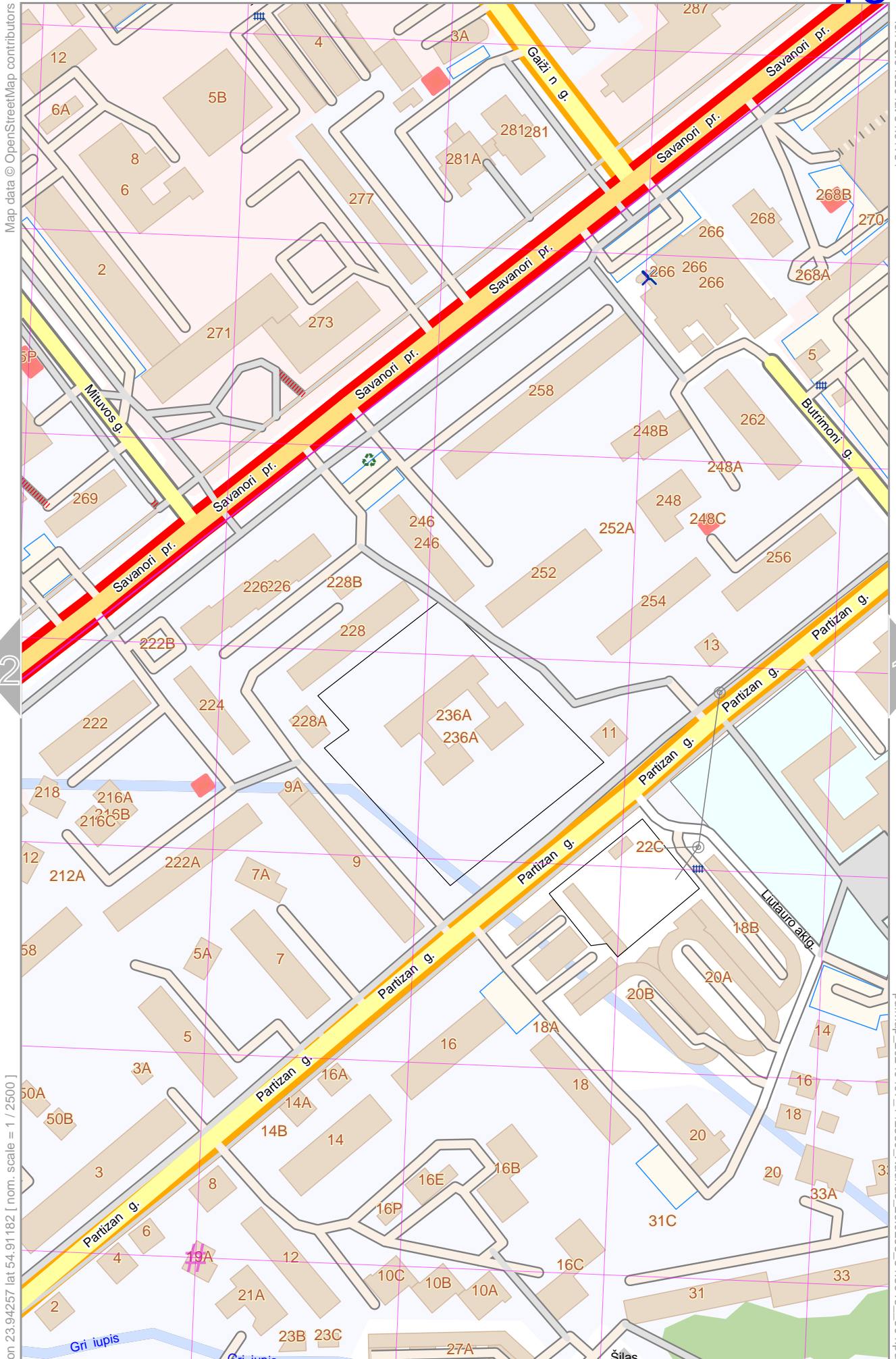
pdfmap_20240407_142330_Kaunas_23.9238_54.8945_304.pdf

UTM: 34 U easting 688.30 km northing 6089.00 km
UTM-Grid-width = 100m

28

Map data © OpenStreetMap contributors

lon 23.94920 lat 54.91781



lon 23.94257 lat 54.91182 [nom. scale = 1 / 2500]

pdfmap_20220407_142330_Kaunas_239238_54.8945_304.pdf

UTM: 34 U easting 688.70 km northing 6089.00 km
UTM-Grid-width = 100m

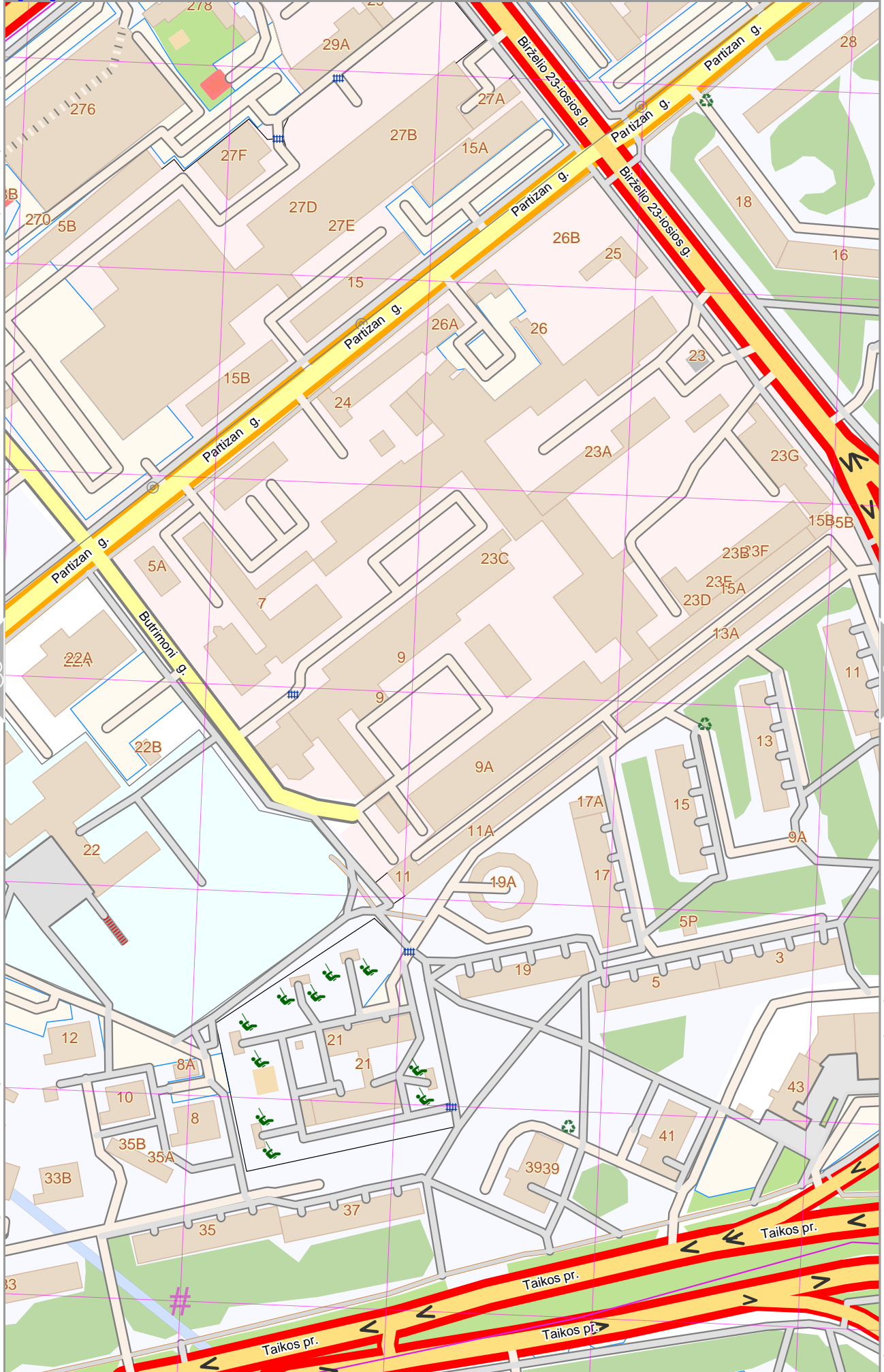
Map data © OpenStreetMap contributors

lon 23.95543 lat 54.91781

lon 23.94881 lat 54.91182 [nom. scale = 1 / 2500]

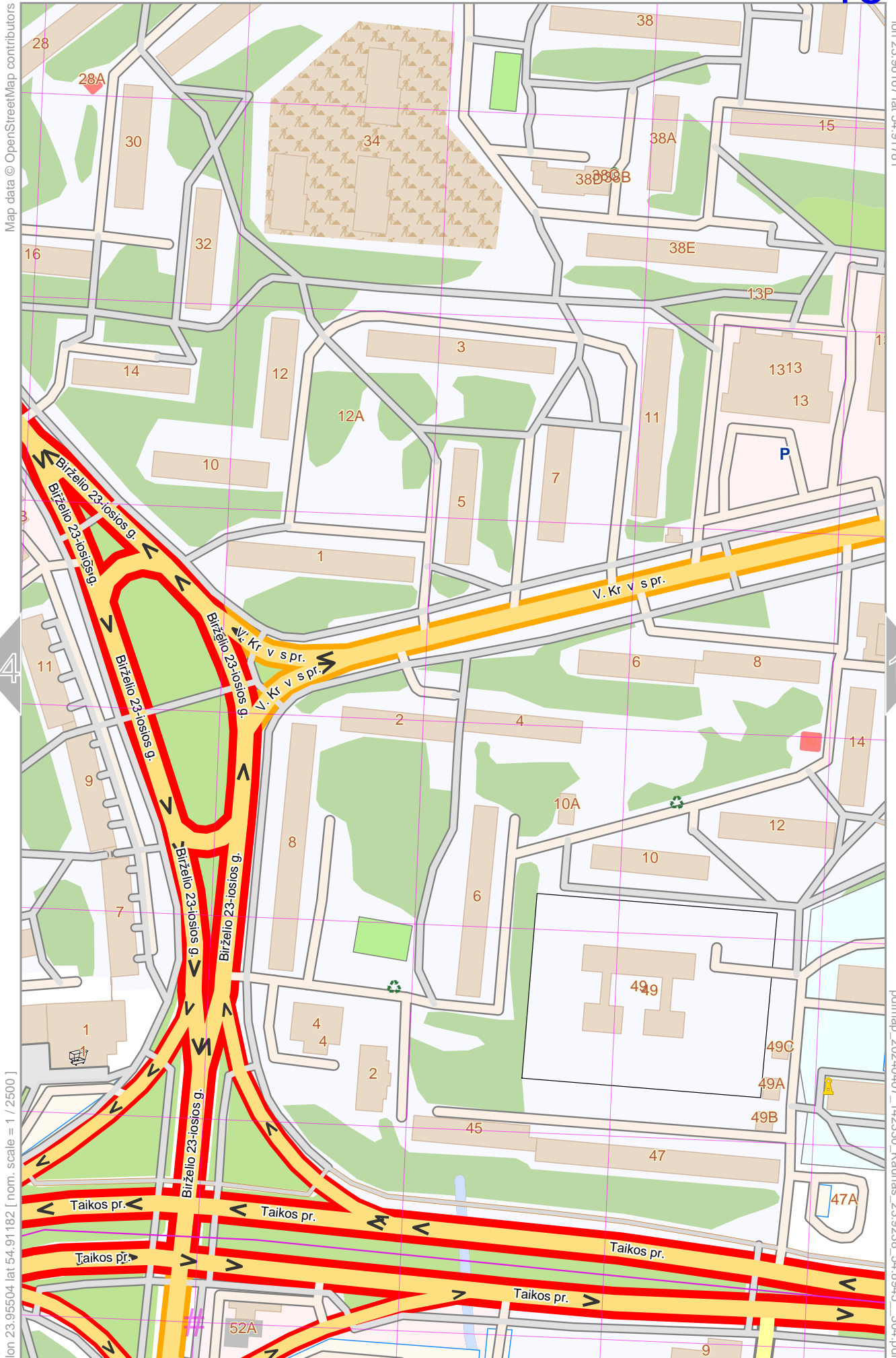
pdfmap_20240407_142330_Kaunas_23.9238_54.8945_304.pdf

UTM: 34 U easting 689.10 km northing 6089.00 km
UTM-Grid-width = 100m



Map data © OpenStreetMap contributors

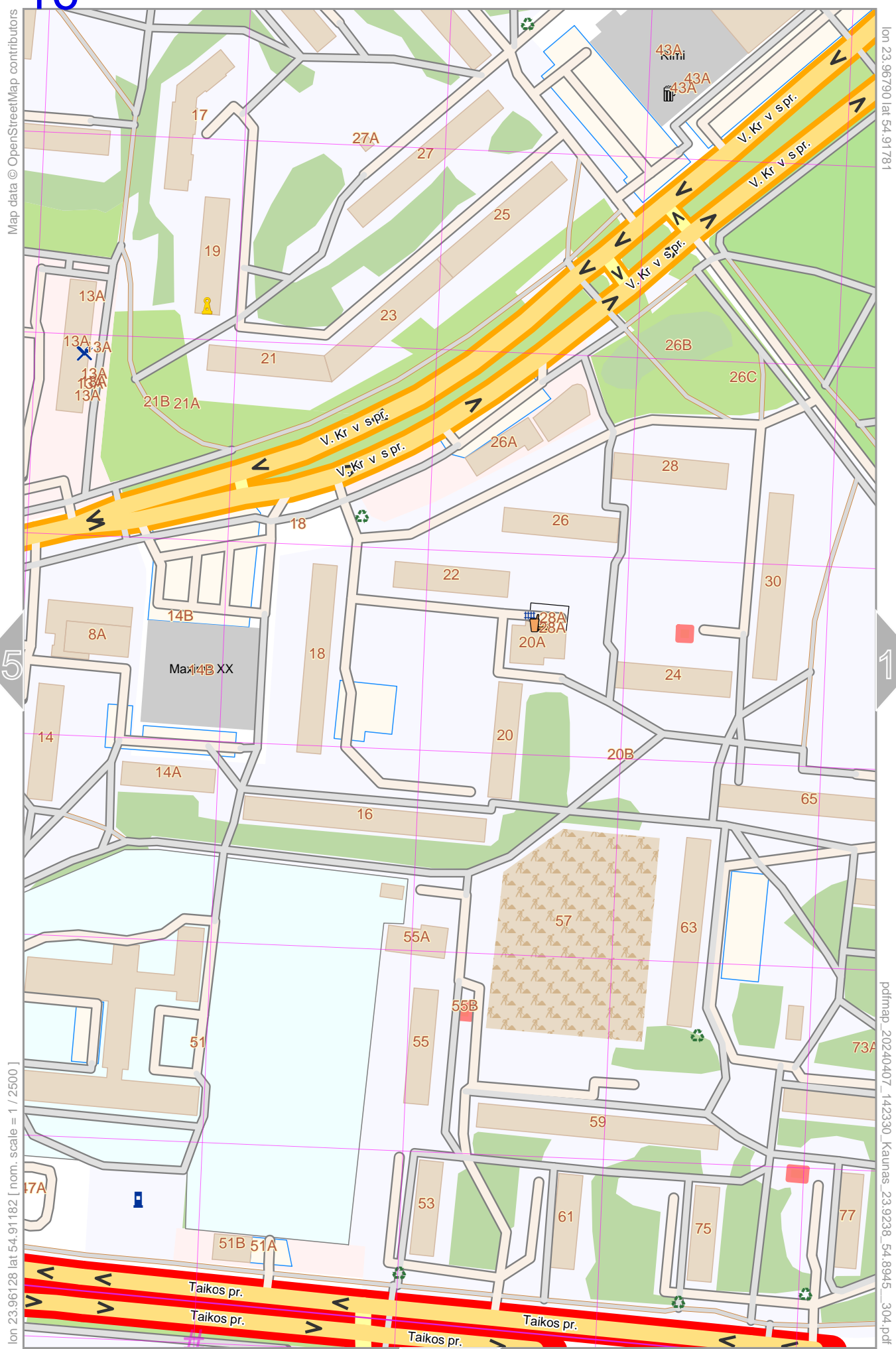
lon 23.96167 lat 54.91781



lon 23.95504 lat 54.91182 [nom. scale = 1 / 2500]

pdfmap_20240407_142330_Kaunas_239238_54.8945_304.pdf

UTM: 34 U easting 689.50 km northing 6089.00 km
UTM-Grid-width = 100m



Map data © OpenStreetMap contributors

lon 23.96790 lat 54.91781

pdfmap_20240407_142330_Kaunas_23.9238_54.8945_304.pdf

lon 23.96128 lat 54.91182 [nom. scale = 1 / 2500]

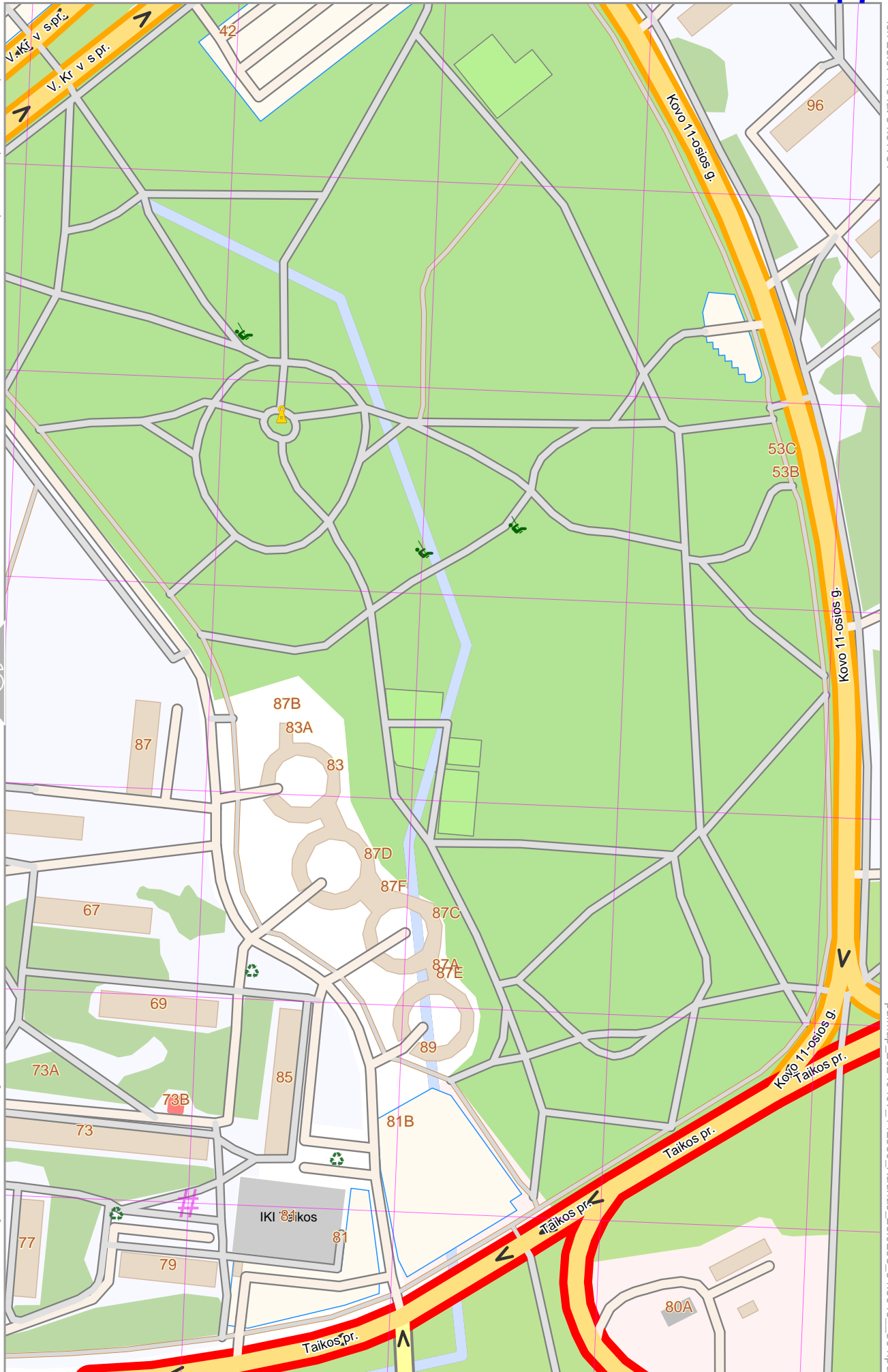
UTM: 34 U easting 689.90 km northing 6089.00 km
UTM-Grid-width = 100m

Map data © OpenStreetMap contributors

lon 23.97413 lat 54.91781

lon 23.96751 lat 54.91182 [nom. scale = 1 / 2500]

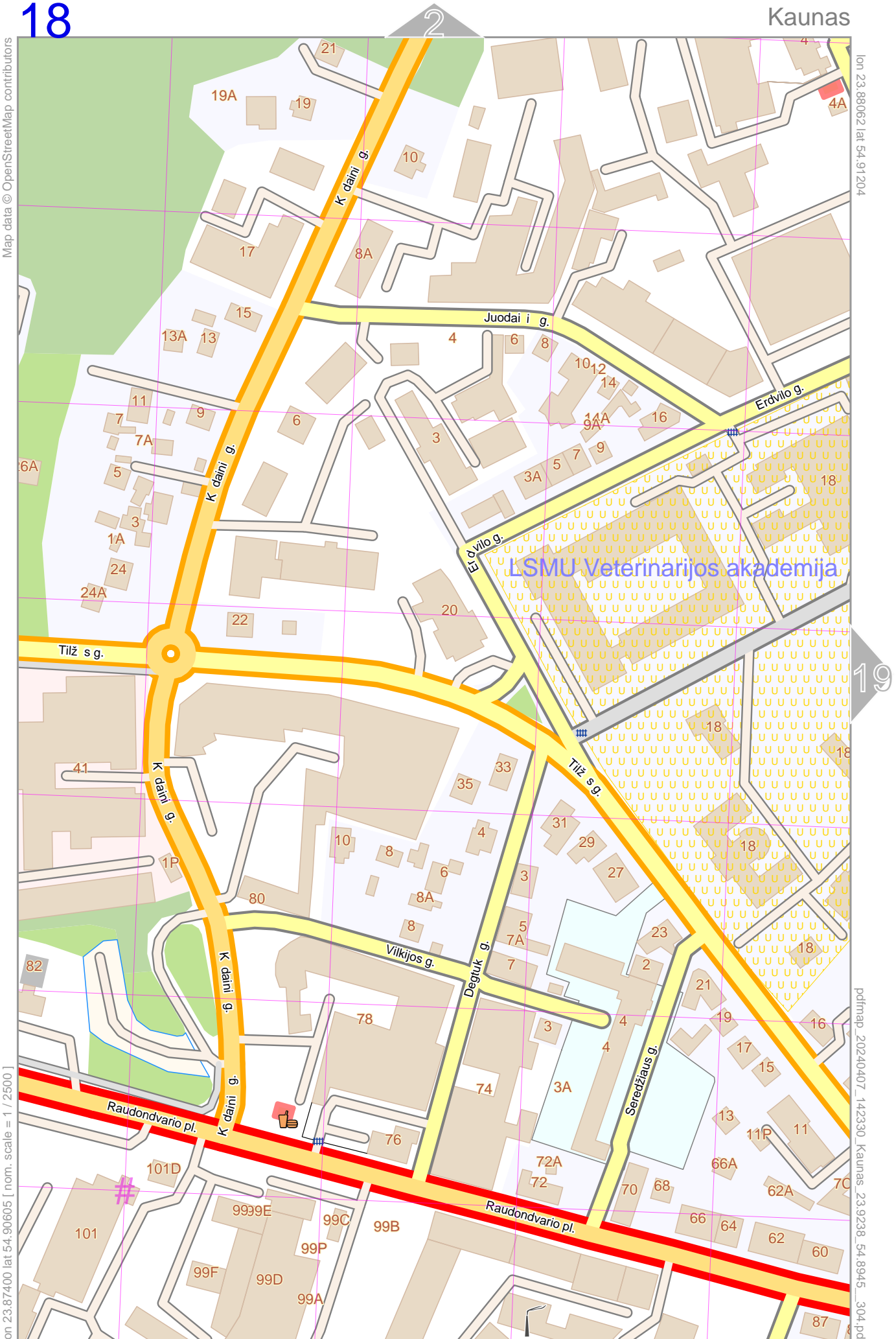
pdfmap_20240407_142330_Kaunas_23.9238_54.8945_304.pdf



UTM: 34 U easting 690.30 km northing 6089.10 km
UTM-Grid-width = 100m

Map data © OpenStreetMap contributors

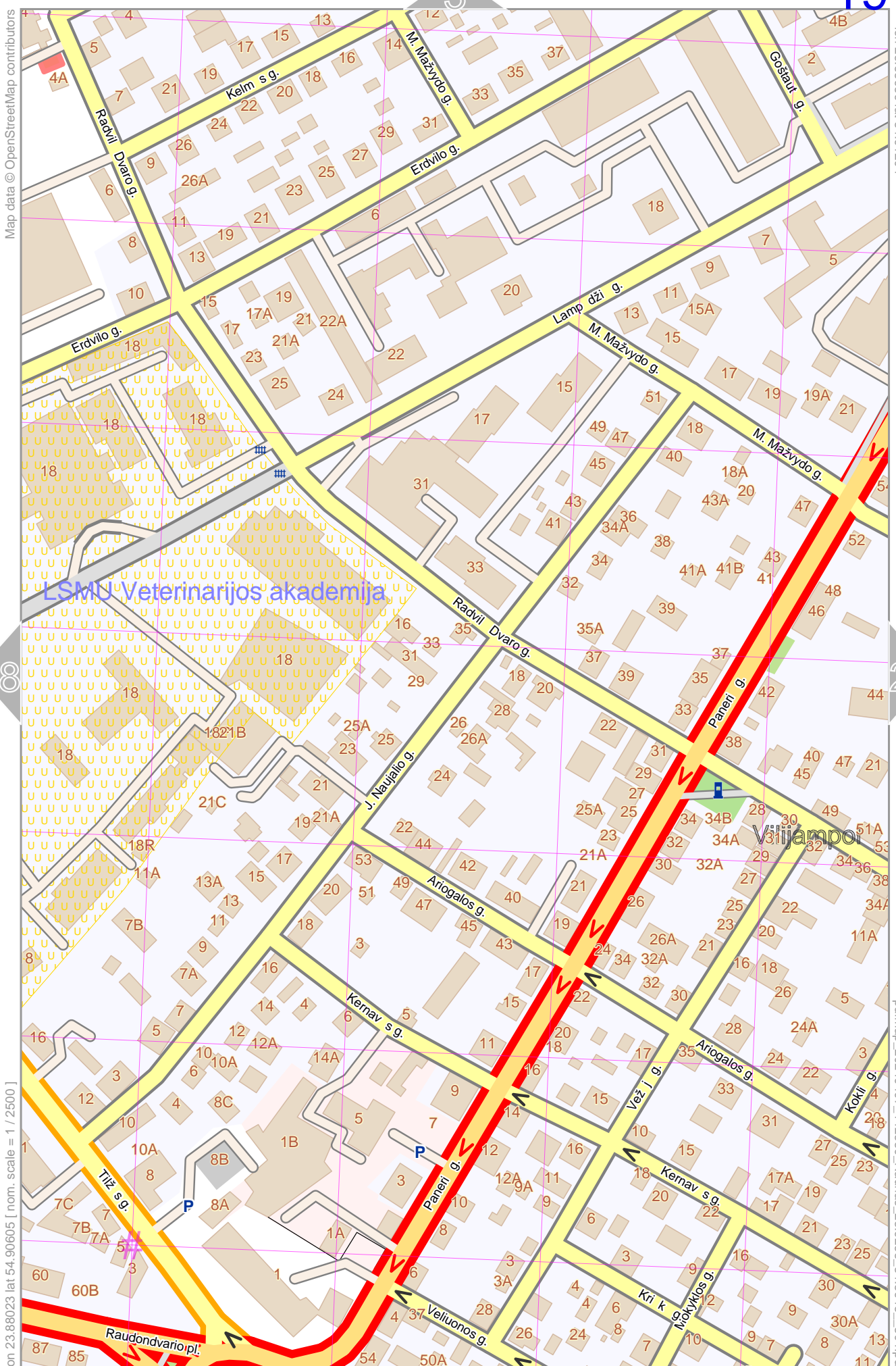
lon 23.88062 lat 54.91204



lon 23.87400 lat 54.90605 [nom. scale = 1 / 2500]

pdfmap_20240407_142330_Kaunas_23.9238_54.8945_304.pdf

UTM: 34 U easting 684.30 km northing 6088.20 km
UTM-Grid-width = 100m



Map data © OpenStreetMap contributors

lon 23.886861 lat 54.91204

lon 23.88023 lat 54.90605 [nom. scale = 1 / 2500]

pdfmap_202240407_142330_Kaunas_239238_54_8945_304.pdf

UTM: 34 U easting 684.70 km northing 6088.20 km
UTM-Grid-width = 100m

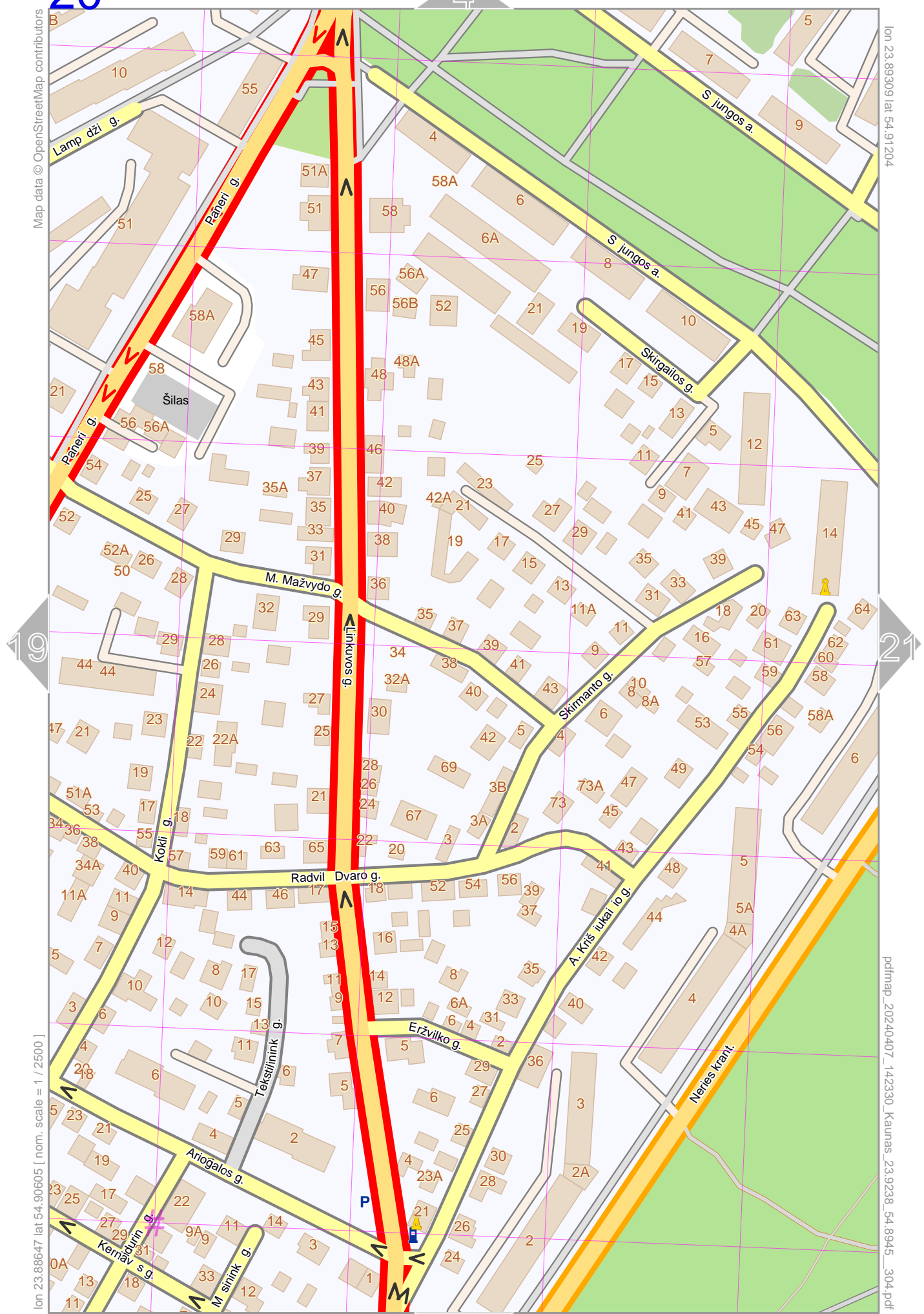
Map data © OpenStreetMap contributors

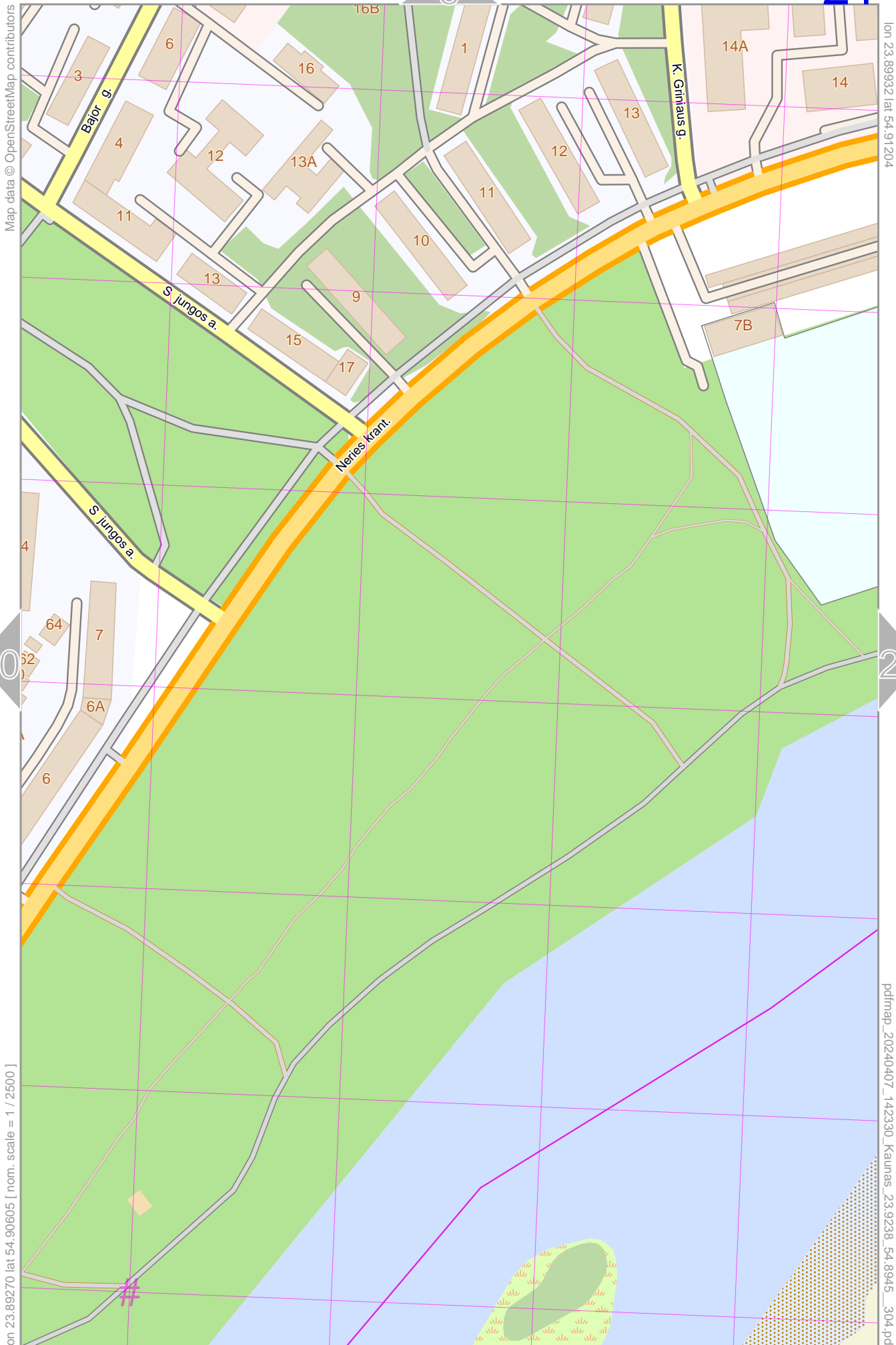
lon 23.89309 lat 54.91204

lon 23.88647 lat 54.90605 [nom. scale = 1 / 2500]

pdfmap_20240407_142330_Kaunas_23.9238_54.8945_304.pdf

UTM: 34 U easting 685.10 km northing 6088.20 km
UTM-Grid-width = 100m





Map data © OpenStreetMap contributors

lon 23.89932 lat 54.91204

lon 23.89270 lat 54.90605 [nom. scale = 1 / 2500]

pdfmap_20240407_142330_Kaunas_23.9238_54.8945_304.pdf

UTM: 34 U easting 685.50 km northing 6088.20 km
UTM-Grid-width = 100m

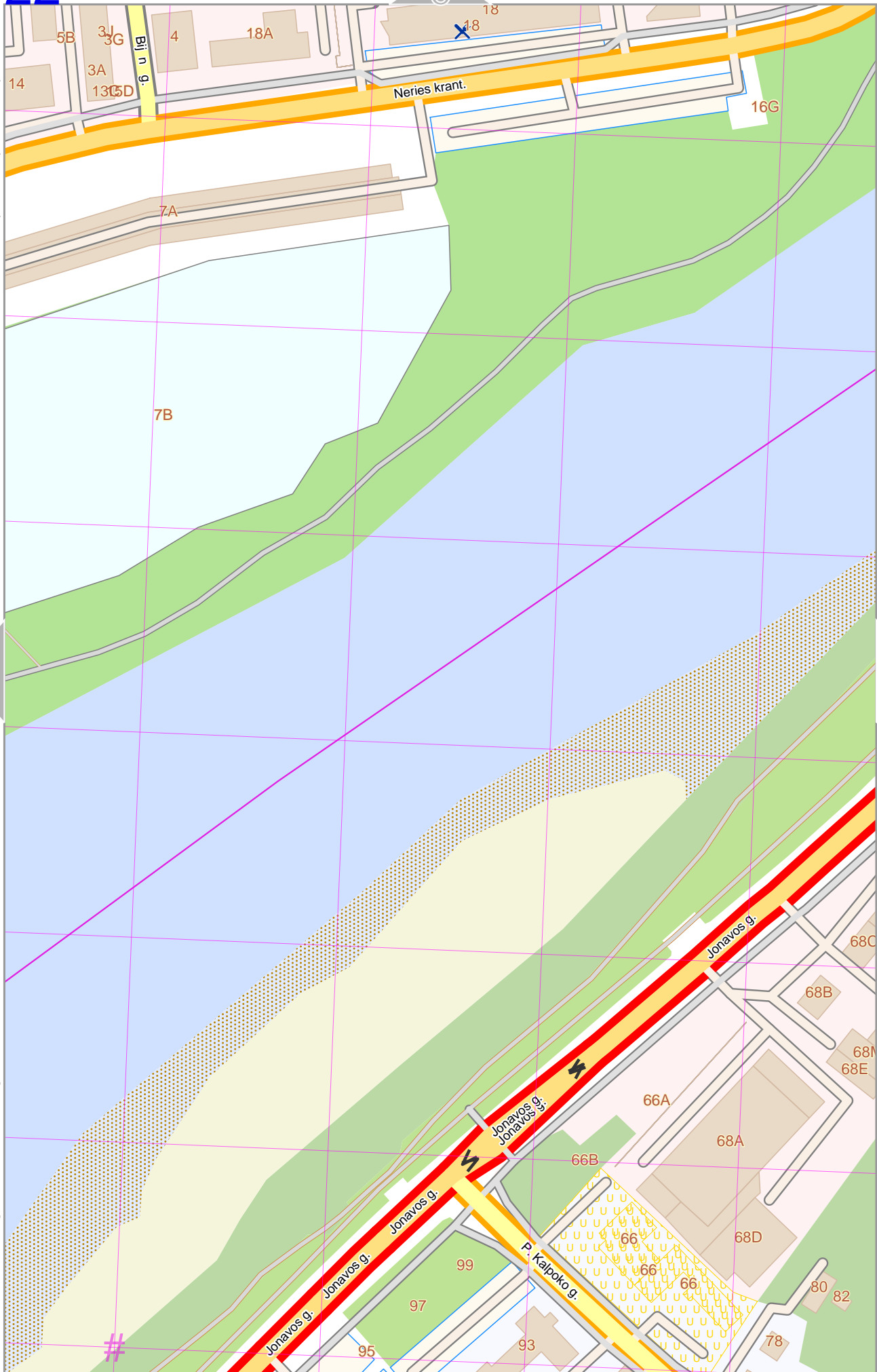
Map data © OpenStreetMap contributors

lon 23.90556 lat 54.91204

lon 23.89893 lat 54.90605 [nom. scale = 1 / 2500]

pdfmap_20240407_142330_Kaunas_23.9238_54.8945_304.pdf

UTM: 34 U easting 685.90 km northing 6088.20 km
UTM-Grid-width = 100m



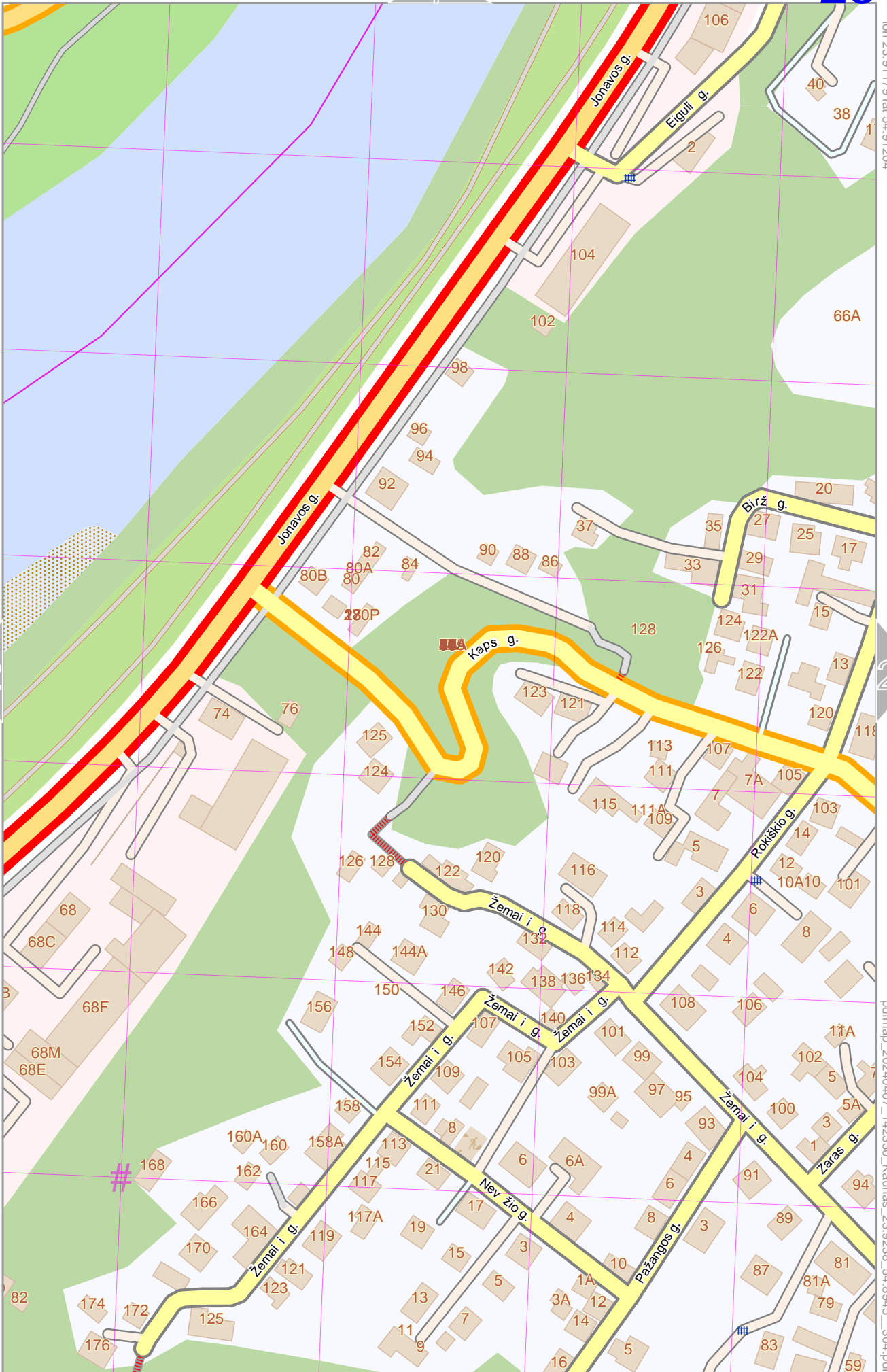
Map data © OpenStreetMap contributors

lon 23.91179 lat 54.91204

lon 23.90517 lat 54.90605 [nom. scale = 1 / 2500]

pdfmap_20240407_142330_Kaunas_239238_54_8945_304.pdf

UTM: 34 U easting 686.30 km northing 6088.30 km
UTM-Grid-width = 100m



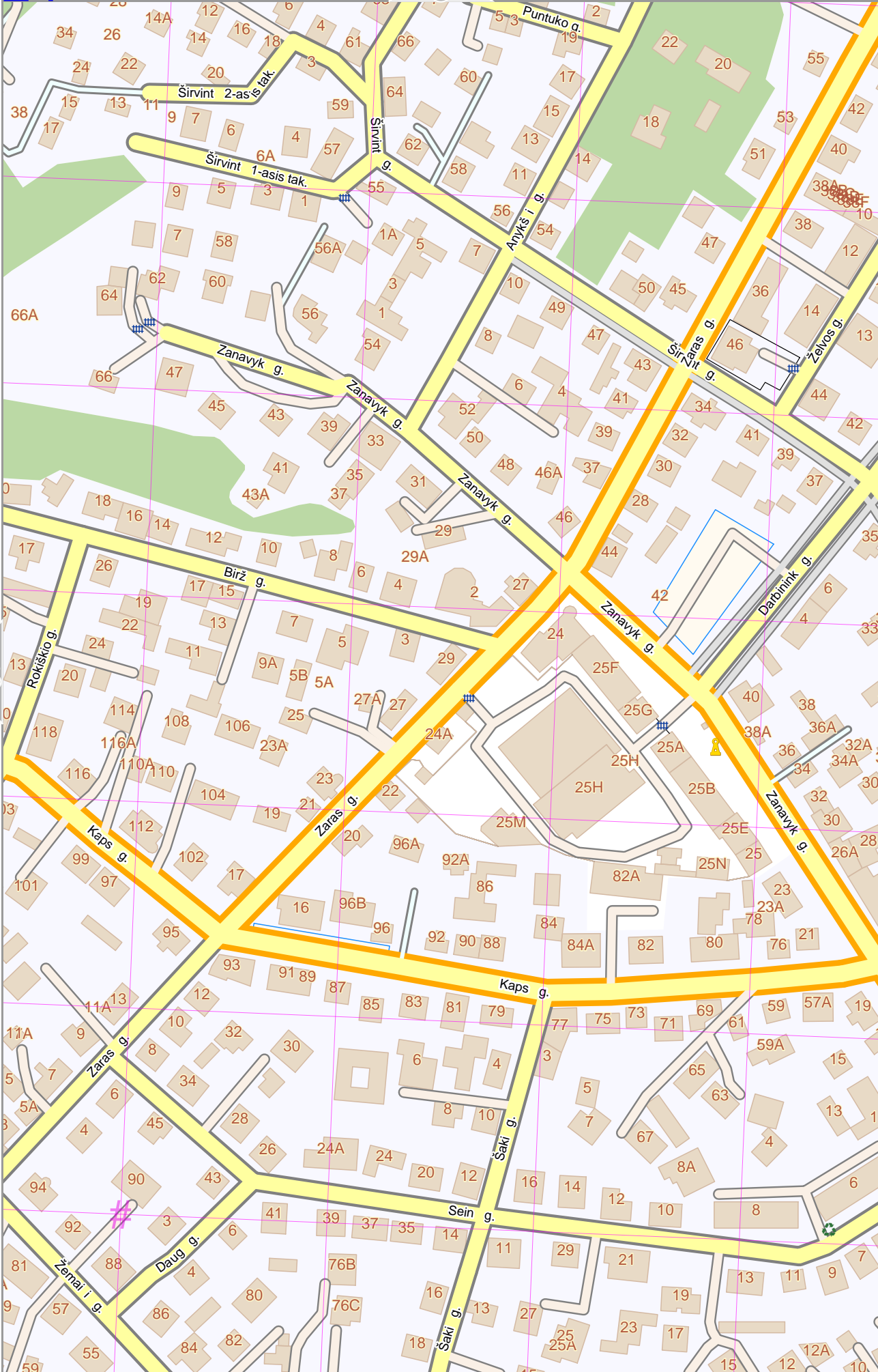
Map data © OpenStreetMap contributors

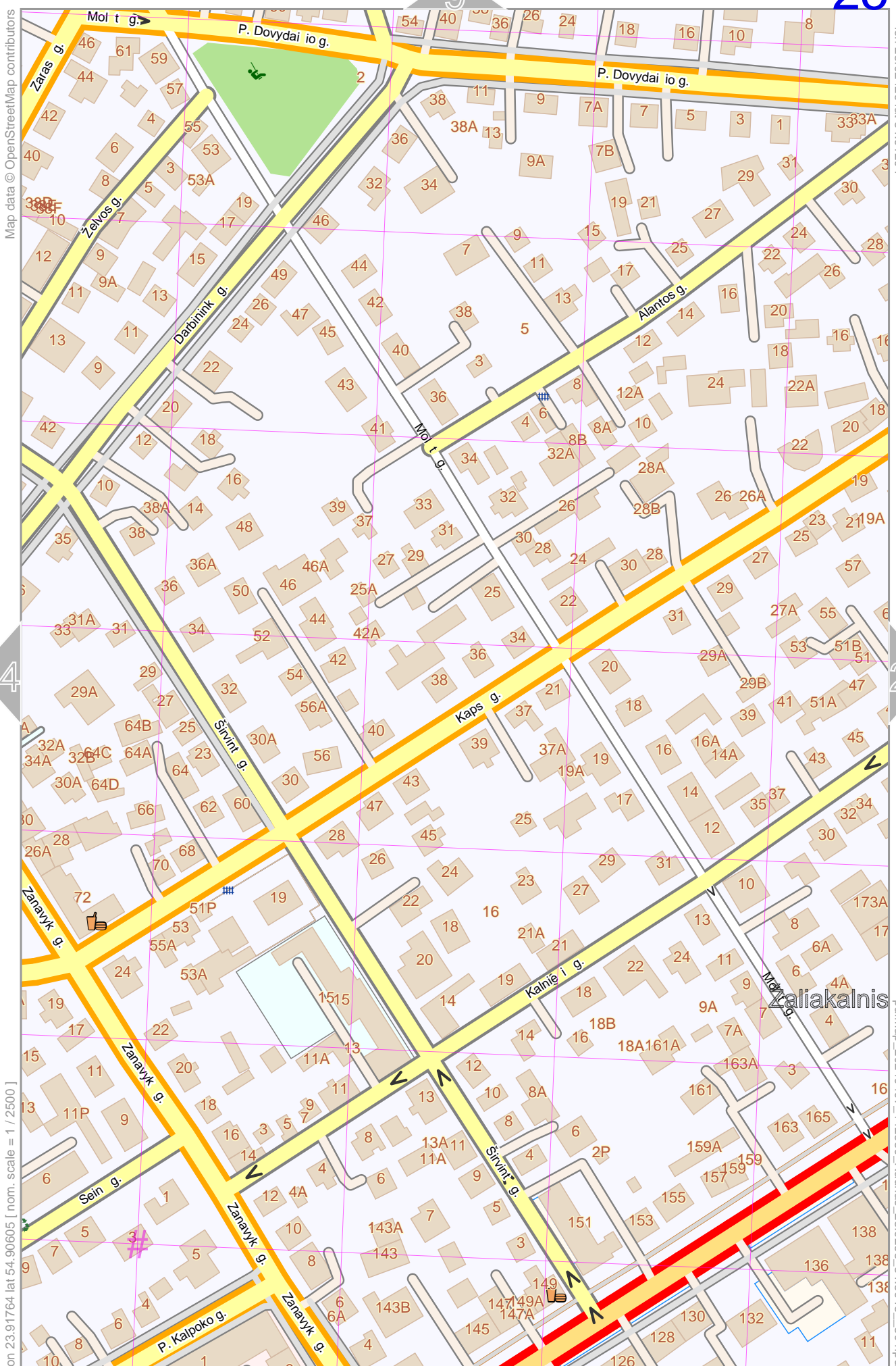
lon 23.91803 lat 54.91204

lon 23.91140 lat 54.90605 [nom. scale = 1 / 2500]

pdfmap_20240407_142330_Kaunas_23.9238_54.8945_304.pdf

UTM: 34 U easting 686.70 km northing 6088.30 km
UTM-Grid-width = 100m





Map data © OpenStreetMap contributors

lon 23.92426 lat 54.91204

lon 23.91764 lat 54.90605 [nom. scale = 1 / 2500]

pdfmap_20240407_142330_Kaunas_23.9238_54.8945_304.pdf

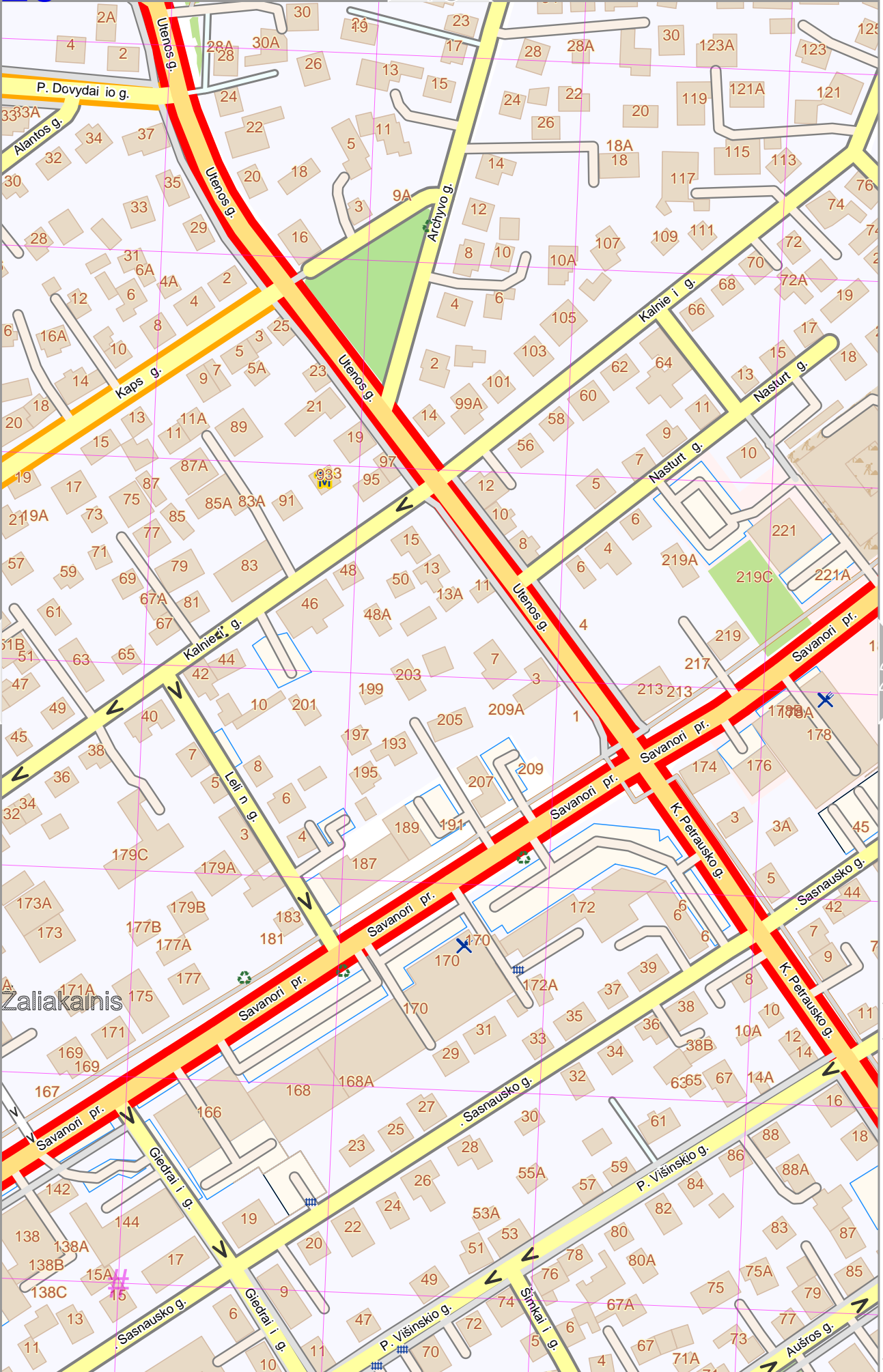
UTM: 34 U easting 687.10 km northing 6088.30 km
UTM-Grid-width = 100m

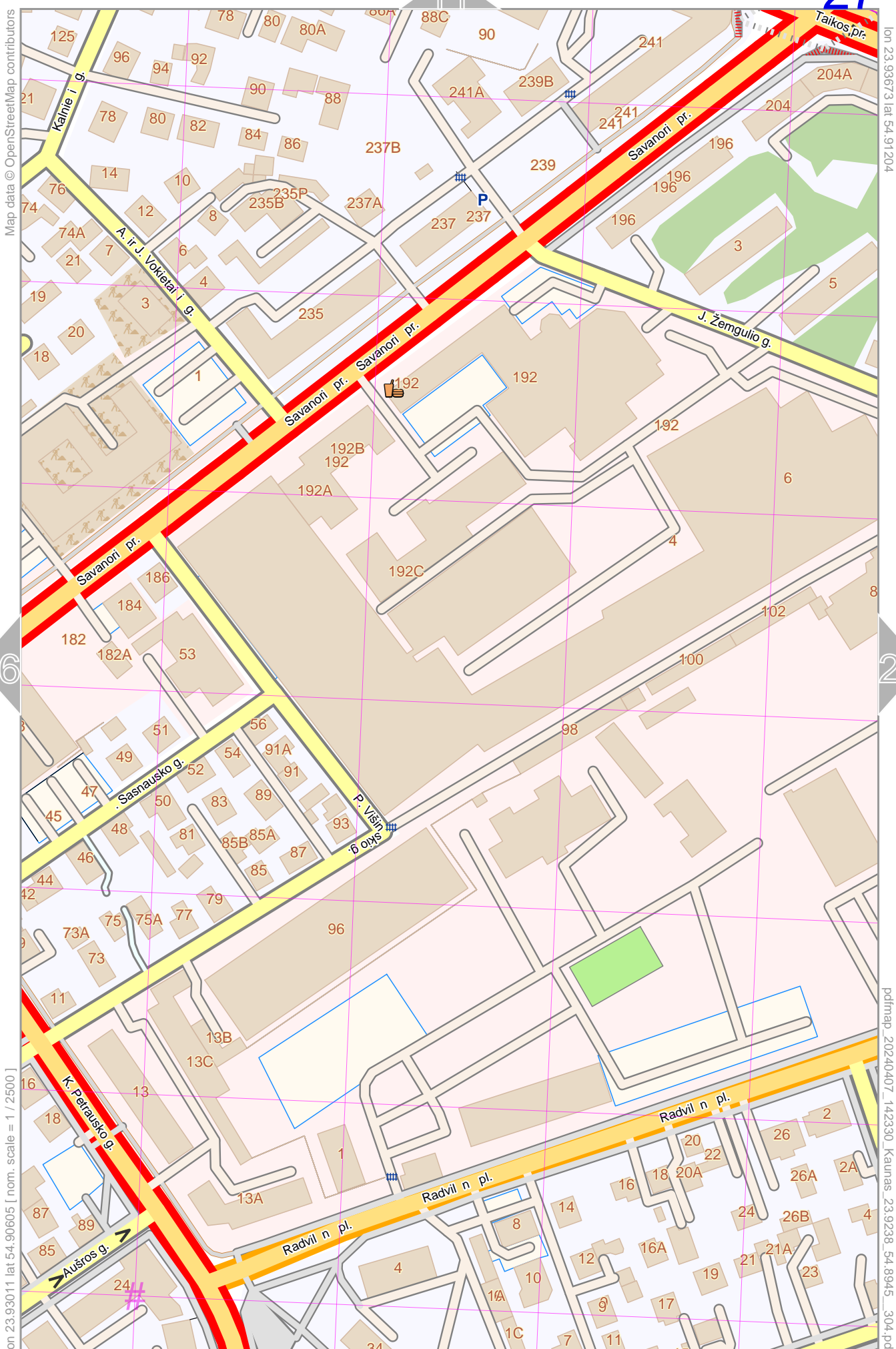
Map data © OpenStreetMap contributors

lon 23.93049 lat 54.91204

lon 23.92387 lat 54.90605 [nom. scale = 1 / 2500]

pdfmap_20240407_142330_Kaunas_23.9238_54.8945_304.pdf





Map data © OpenStreetMap contributors

lon 23.93673 lat 54.91204

lon 23.93011 lat 54.90605 [nom. scale = 1 / 2500]

pdfmap_20240407_142330_Kaunas_239238_54.8945_304.pdf

UTM: 34 U easting 687.90 km northing 6088.30 km
UTM-Grid-width = 100m

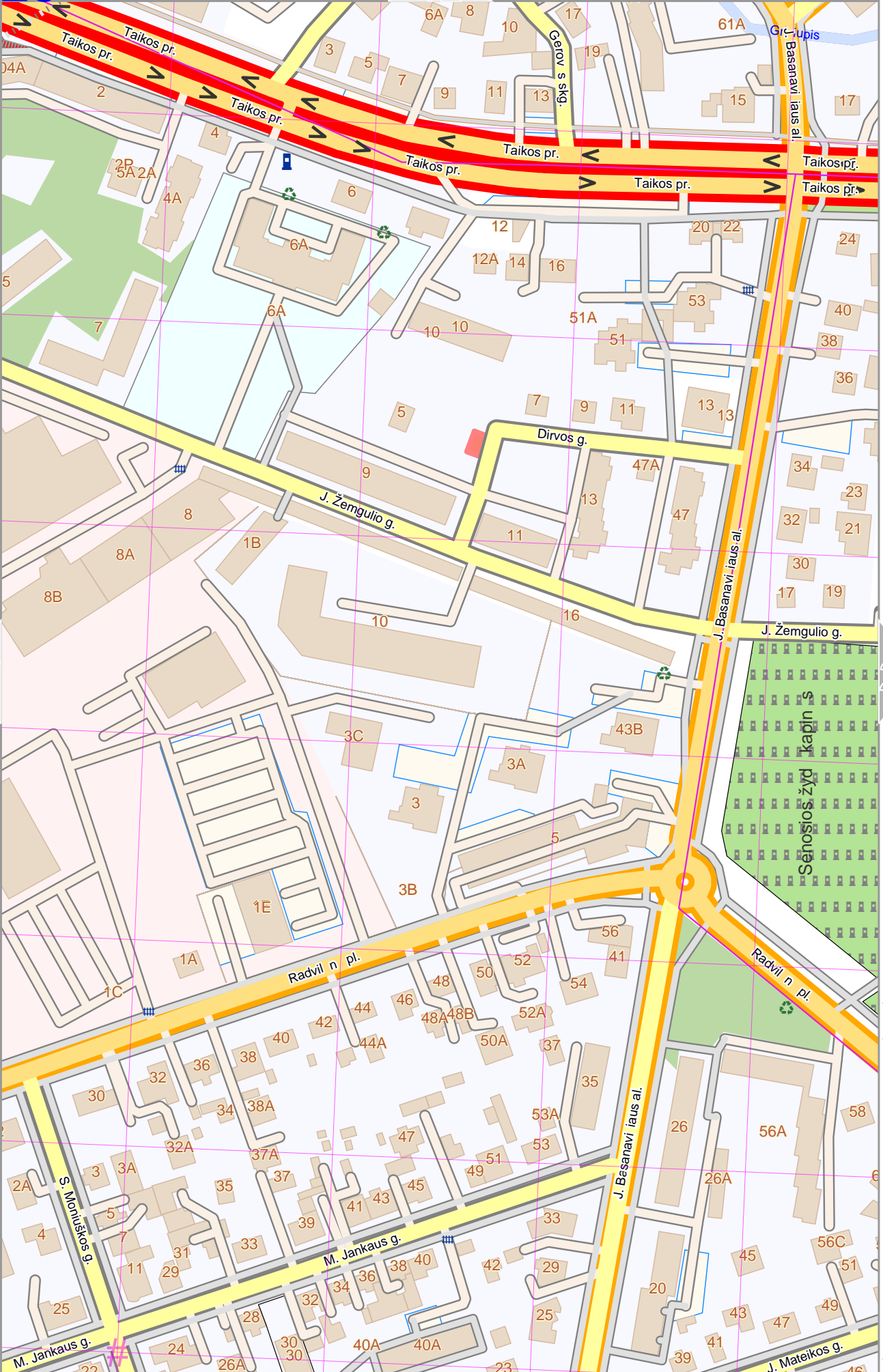
Map data © OpenStreetMap contributors

lon 23.94296 lat 54.91204

lon 23.93634 lat 54.90605 [nom. scale = 1 / 2500]

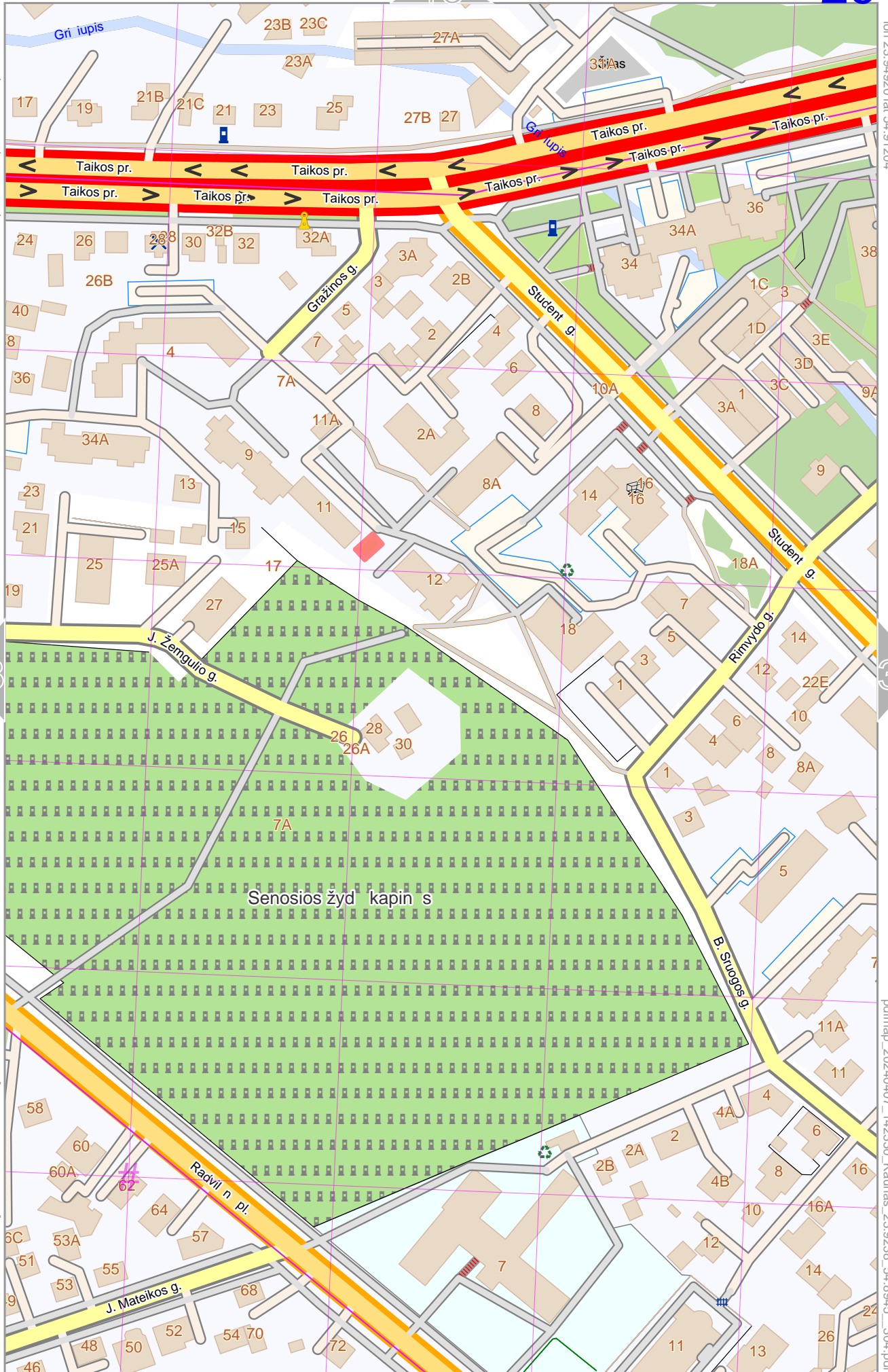
pdfmap_20240407_142330_Kaunas_23.9238_54.8945_304.pdf

UTM: 34 U easting 688.30 km northing 6088.30 km
UTM-Grid-width = 100m



Map data © OpenStreetMap contributors

lon 23.949201 lat 54.91204



lon 23.94257 lat 54.90605 [nom. scale = 1 / 2500]

pdfmap_20240407_142330_Kaunas_239238_54.8945_304.pdf

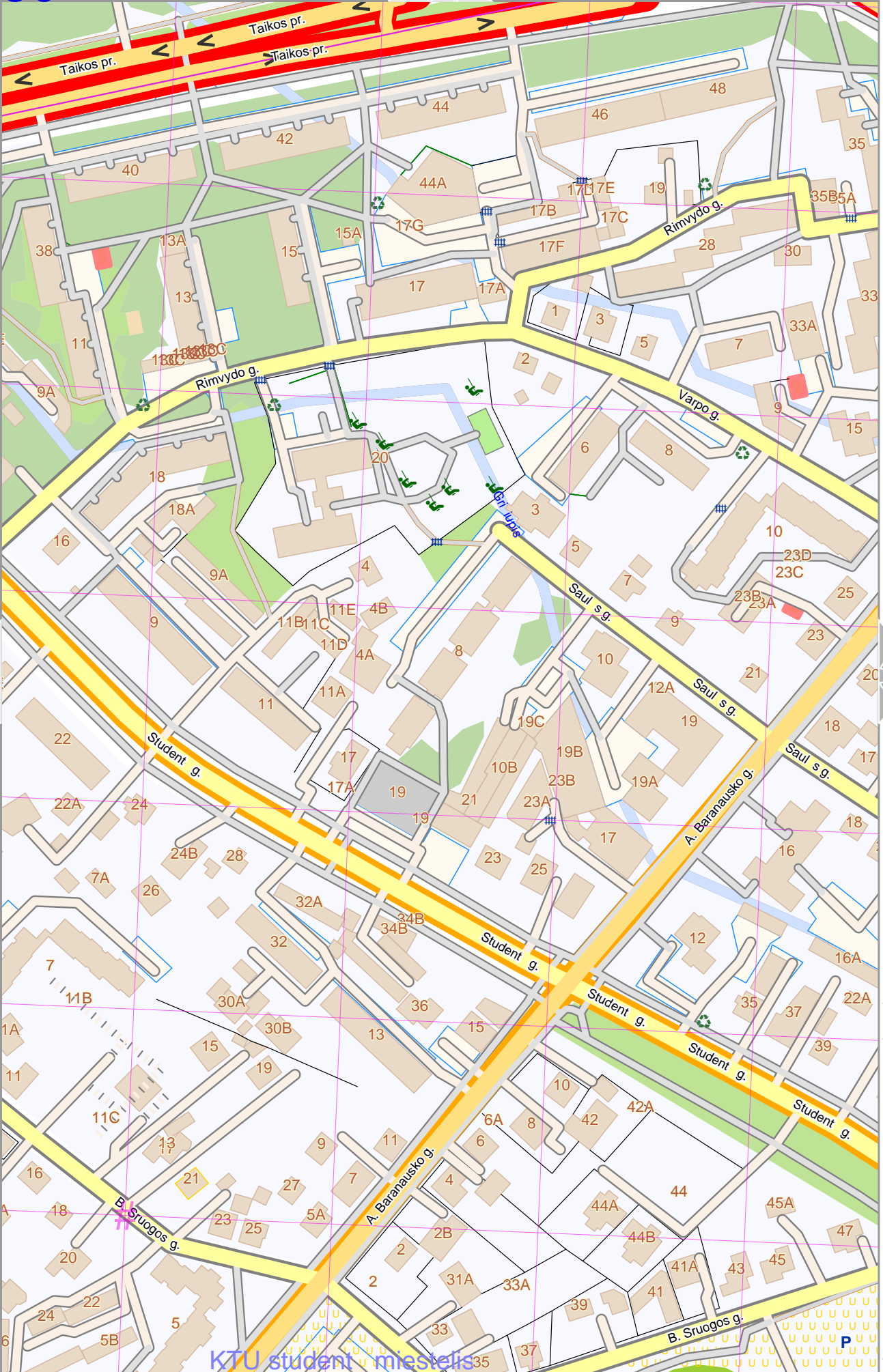
UTM: 34 U easting 688.70 km northing 6088.40 km
UTM-Grid-width = 100m

Map data © OpenStreetMap contributors

lon 23.95543 lat 54.91204

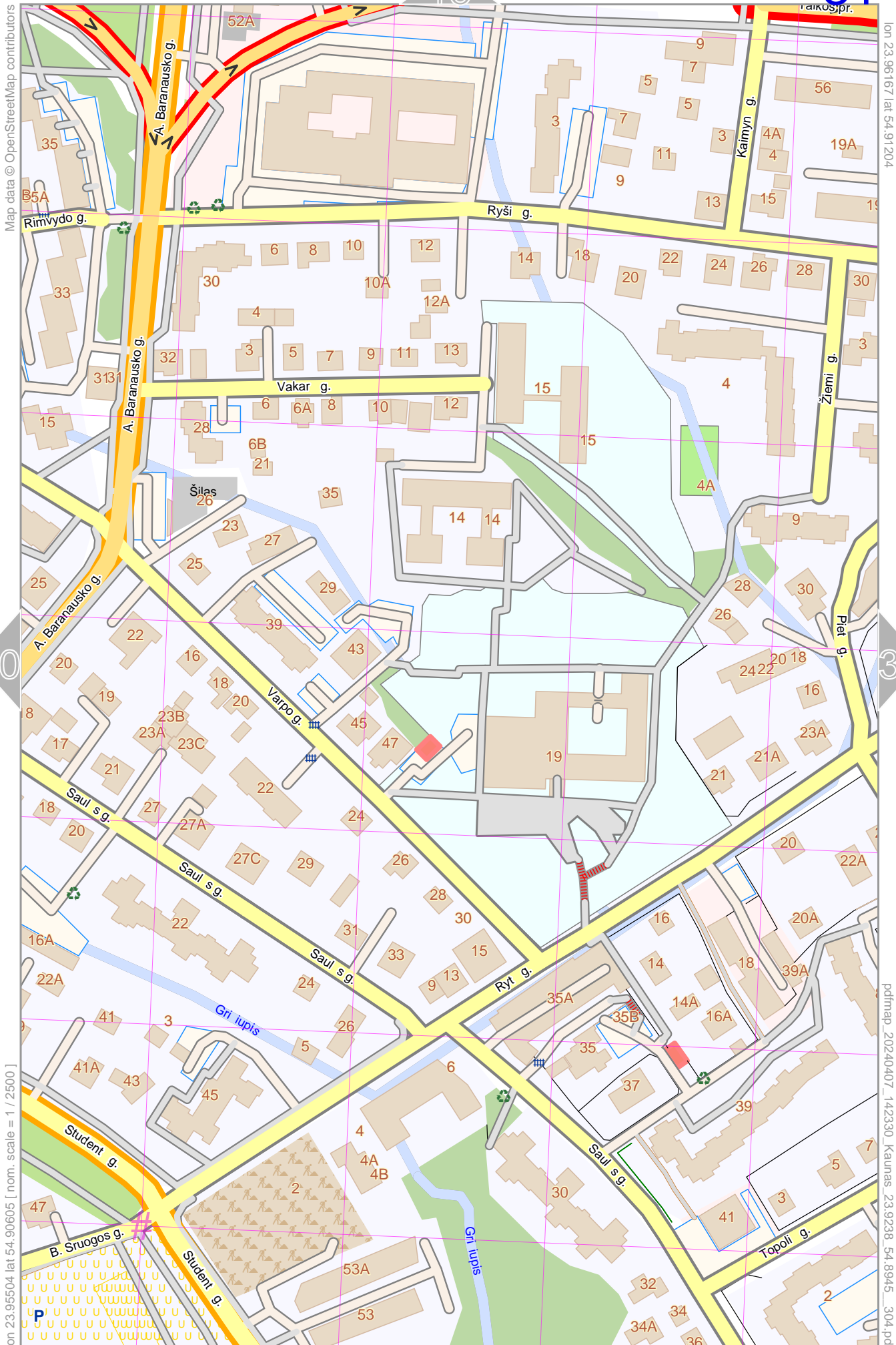
lon 23.94881 lat 54.90605 [nom. scale = 1 / 2500]

pdfmap_20240407_142330_Kaunas_23.9238_54.8945_304.pdf



KTU student miestelis

UTM: 34 U easting 689.10 km northing 6088.40 km
UTM-Grid-width = 100m



Map data © OpenStreetMap contributors

lon 23.96167 lat 54.91204

lon 23.95504 lat 54.90605 [nom. scale = 1 / 2500]

pdfmap_20240407_142330_Kaunas_239238_54_8945_304.pdf

UTM: 34 U easting 689.50 km northing 6088.40 km
UTM-Grid-width = 100m

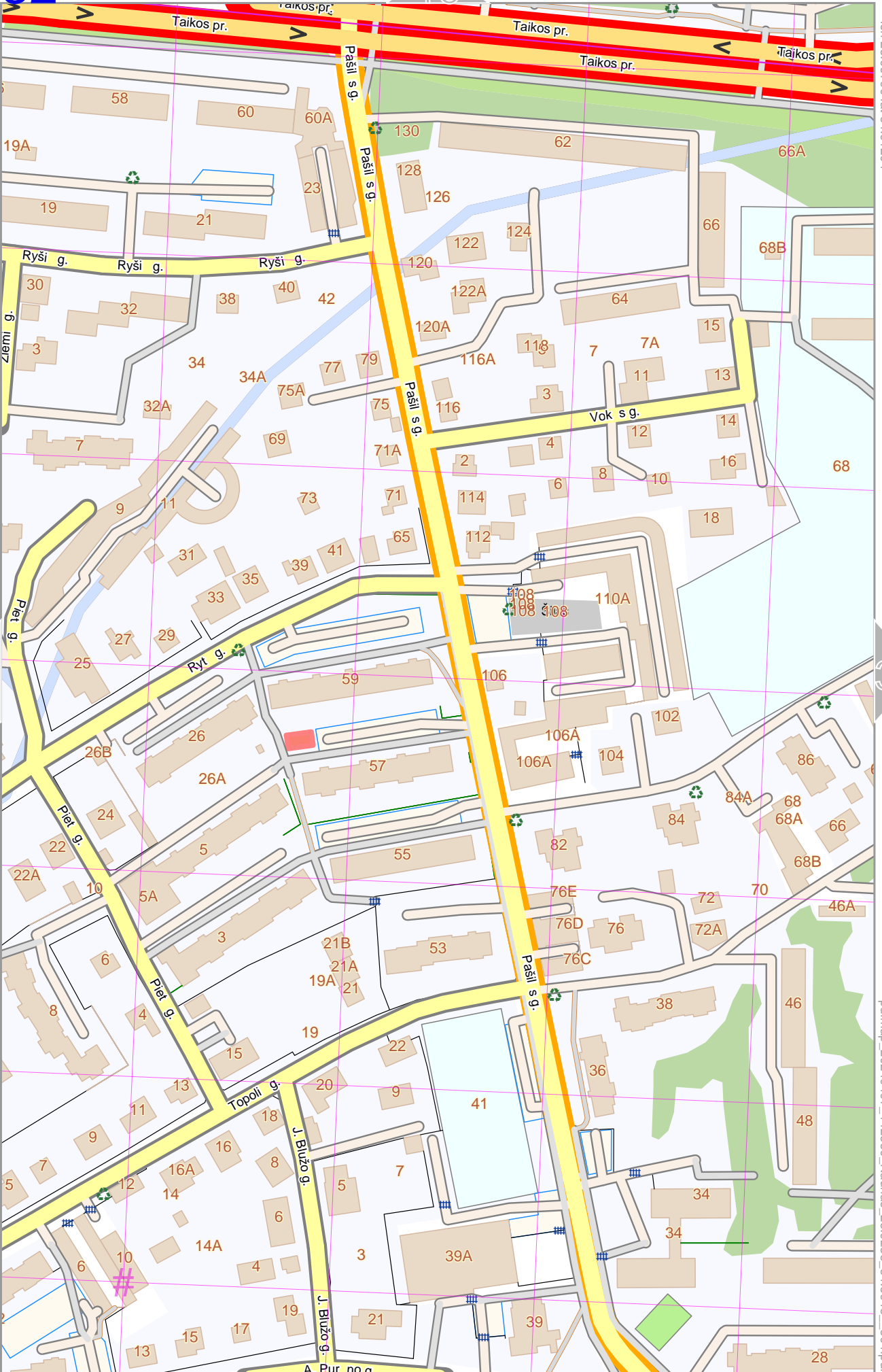
Map data © OpenStreetMap contributors

lon 23.96790 lat 54.91204

lon 23.96128 lat 54.90605 [nom. scale = 1 / 2500]

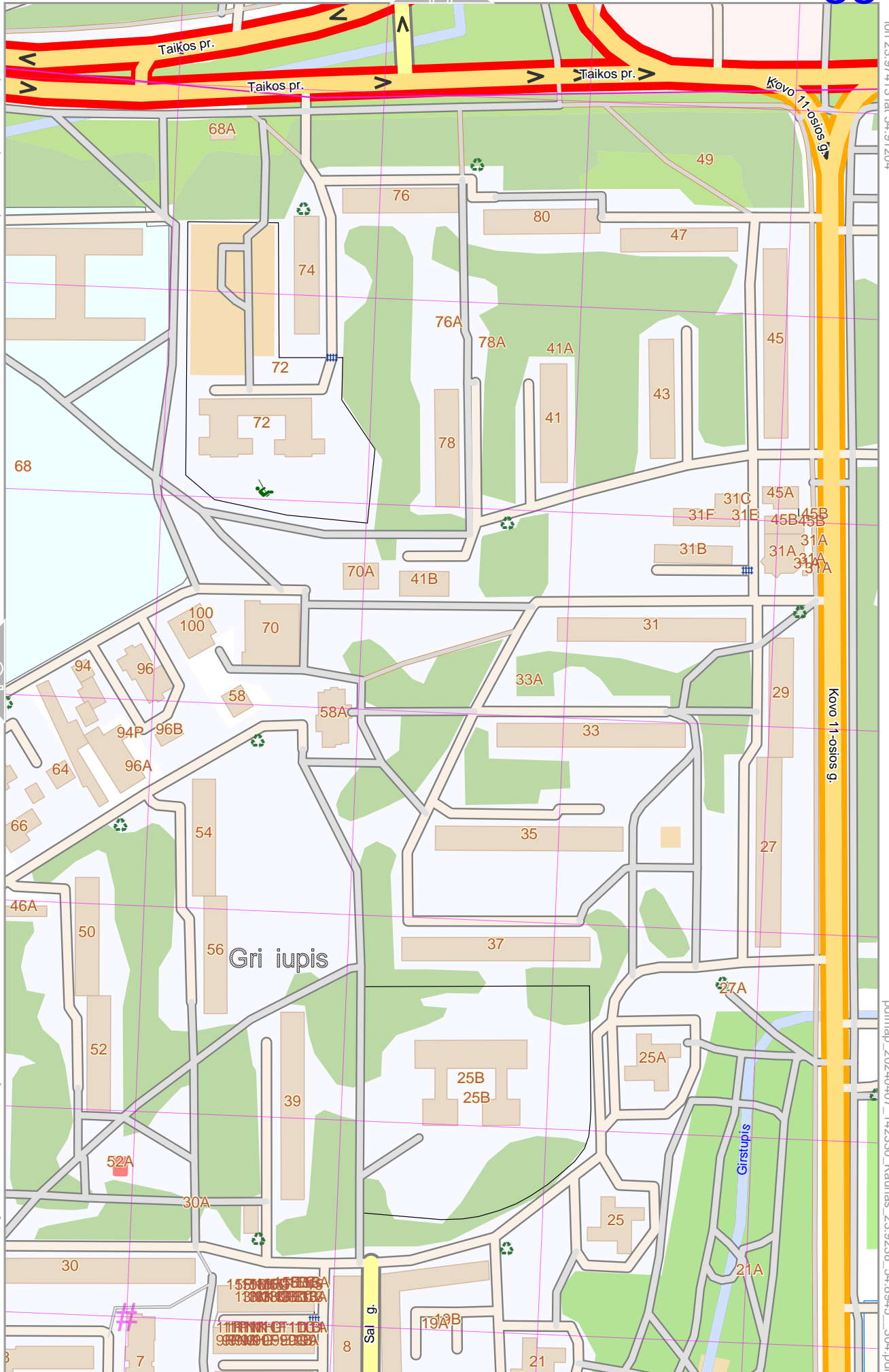
pdfmap_20240407_142330_Kaunas_23.9238_54.8945_304.pdf

UTM: 34 U easting 689.90 km northing 6088.40 km
UTM-Grid-width = 100m



Map data © OpenStreetMap contributors

lon 23.97413 lat 54.91204



32

lon 23.96751 lat 54.90605 [nom. scale = 1 / 2500]

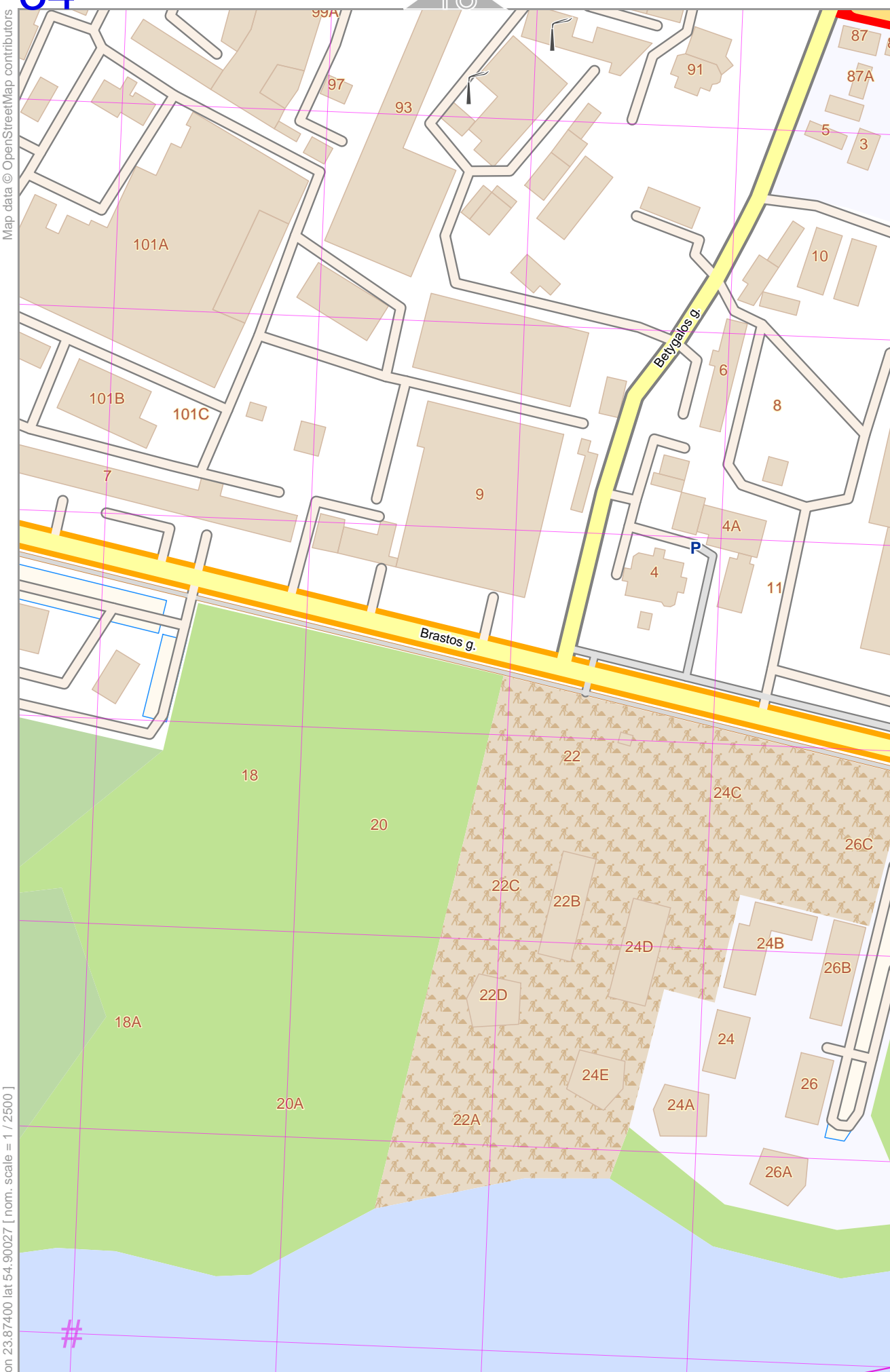
UTM: 34 U easting 690.30 km northing 6088.40 km
UTM-Grid-width = 100m

49

pdfmap_20240407_142330_Kaunas_23.9238_54.8945_304.pdf

Map data © OpenStreetMap contributors

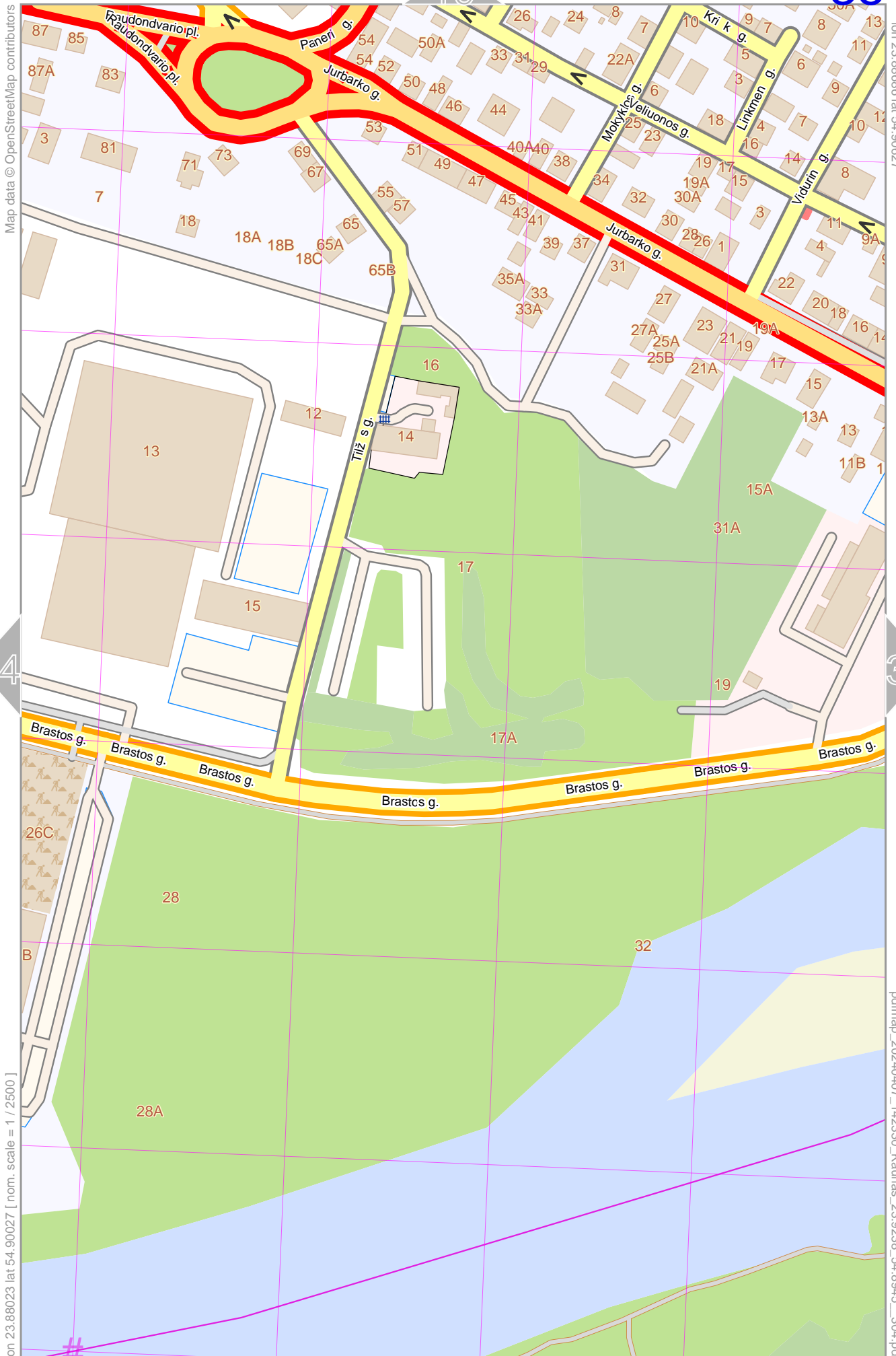
lon 23.88062 lat 54.90627



pdfmap_20240407_142330_Kaunas_23.9238_54.8945_304.pdf

lon 23.87400 lat 54.90027 [nom. scale = 1 / 2500]

UTM: 34 U easting 684.30 km northing 6087.50 km
UTM-Grid-width = 100m



Map data © OpenStreetMap contributors

lon 23.886861 lat 54.90627

lon 23.88023 lat 54.90027 [nom. scale = 1 / 2500]

pdfmap_20240407_142330_Kaunas_23.9238_54.8945_304.pdf

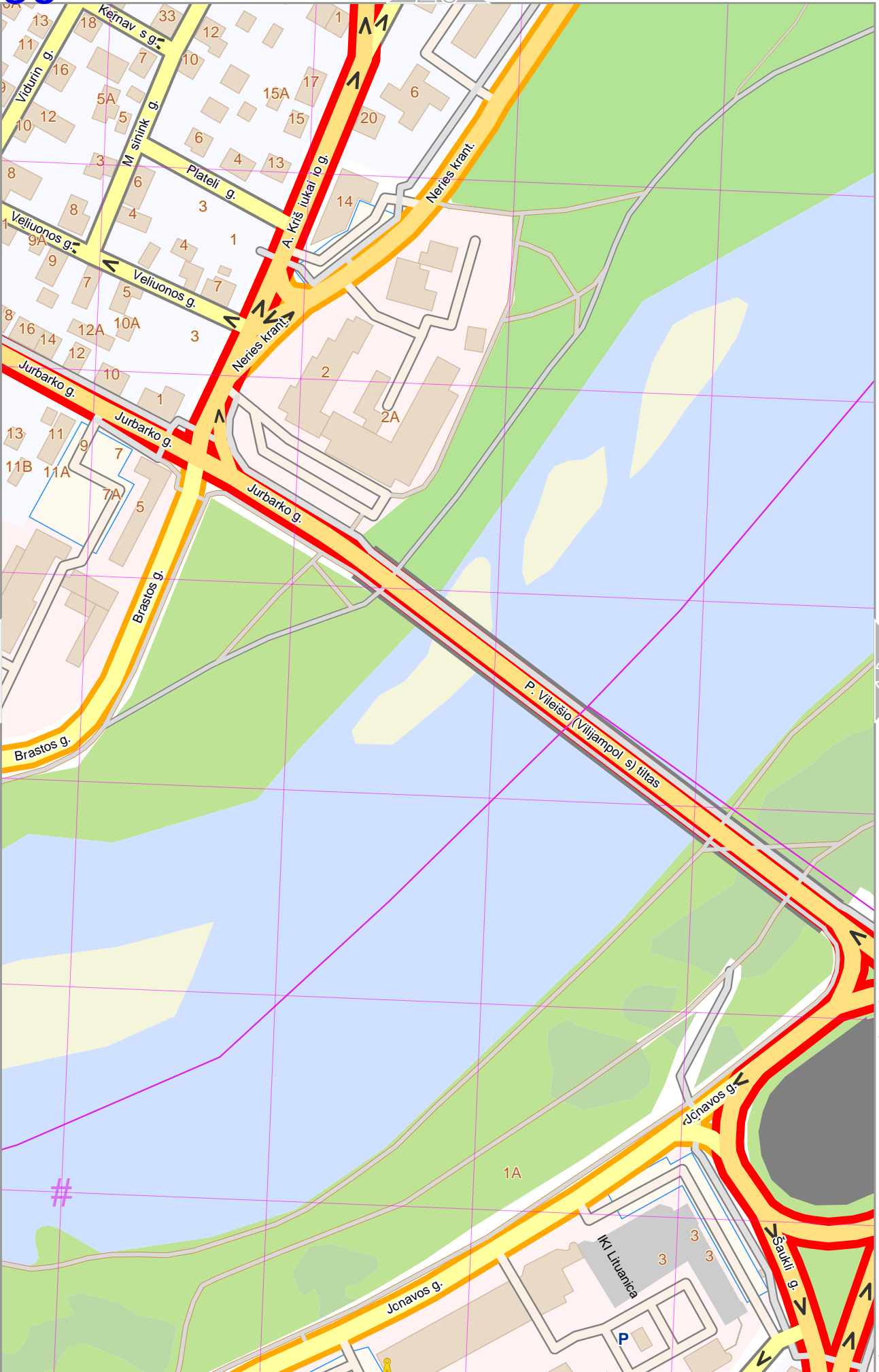
UTM: 34 U easting 684.70 km northing 6087.50 km
UTM-Grid-width = 100m

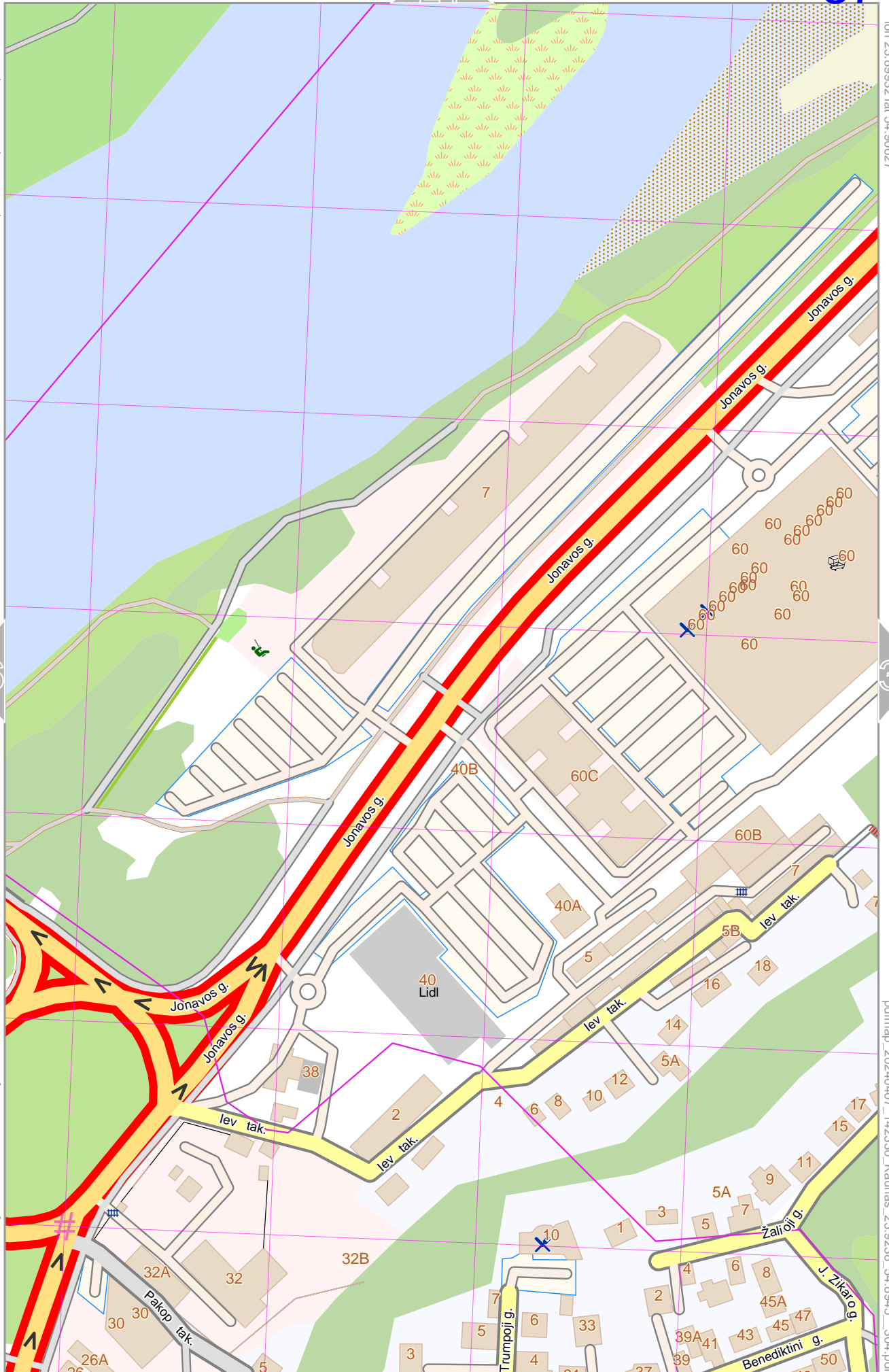
Map data © OpenStreetMap contributors

lon 23.89309 lat 54.90627

lon 23.89647 lat 54.90027 [nom. scale = 1 / 2500]

pdfmap_20240407_142330_Kaunas_23.9238_54.8945_304.pdf





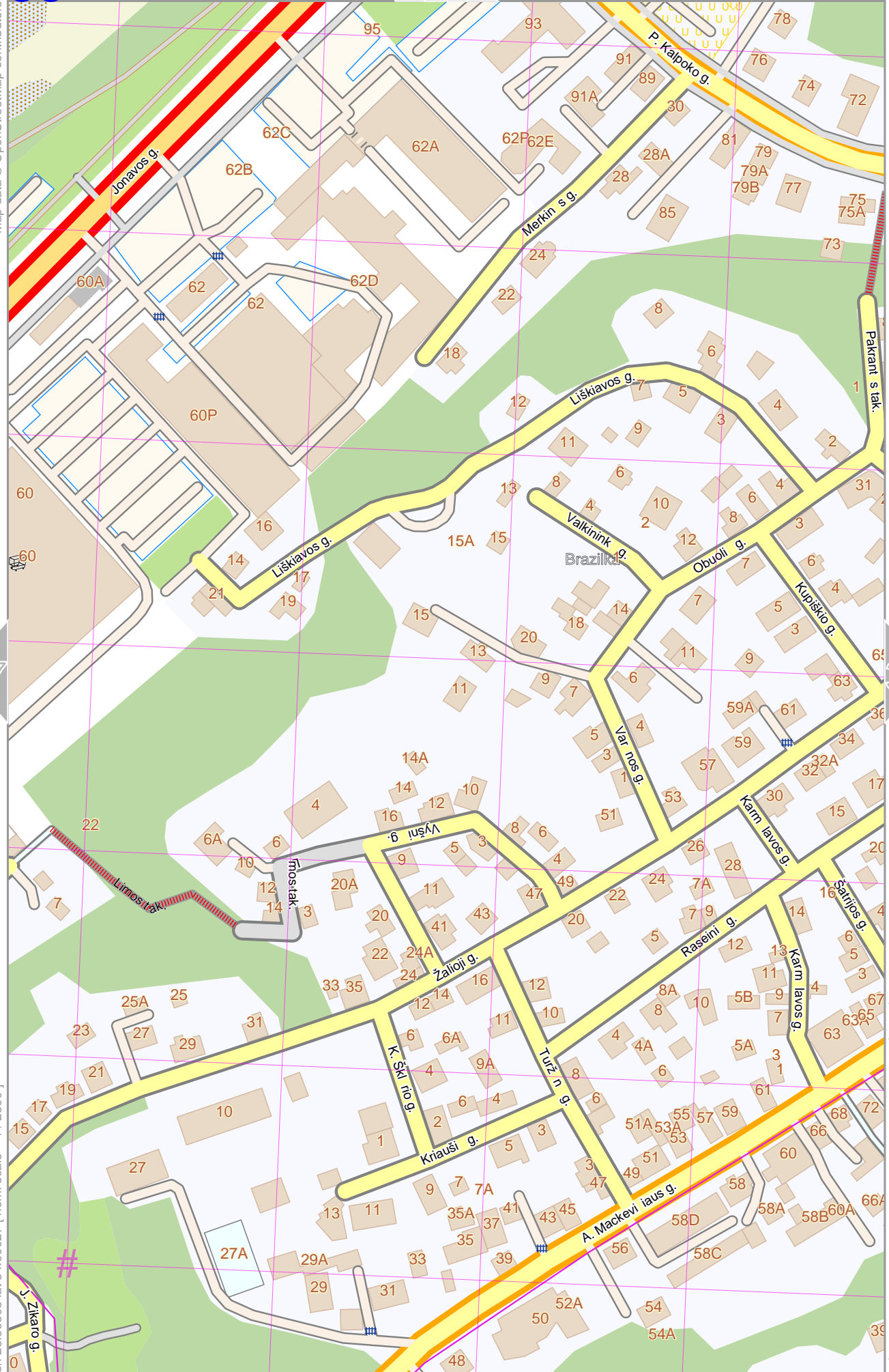
Map data © OpenStreetMap contributors

lon 23.90556 lat 54.90627

lon 23.89893 lat 54.90027 [nom. scale = 1 / 2500]

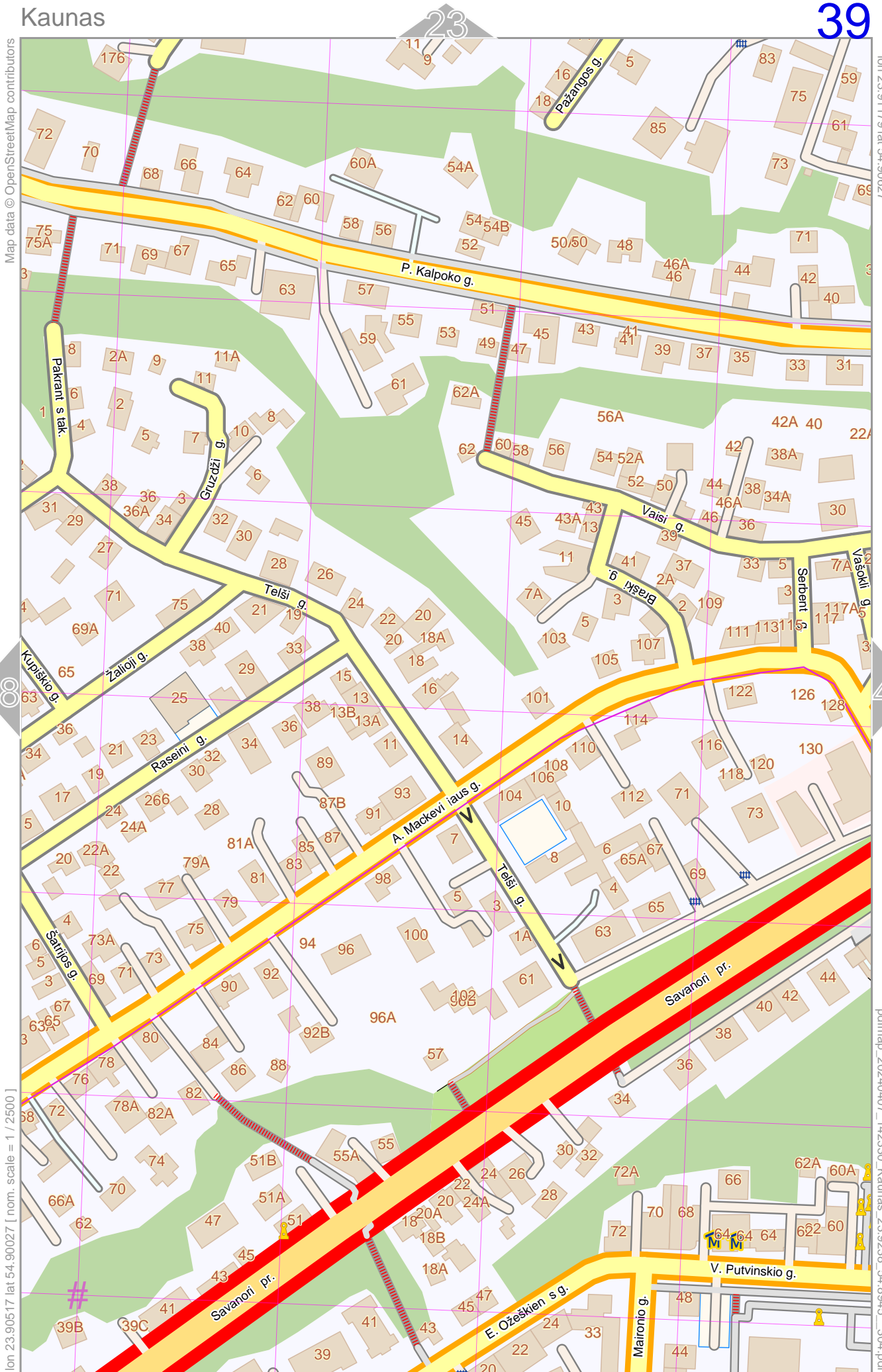
pdfmap_20240407_142330_Kaunas_23.9238_54.8945_304.pdf

UTM: 34 U easting 685.90 km northing 6087.60 km
UTM-Grid-width = 100m



Map data © OpenStreetMap contributors

lon 23.911791 lat 54.90627



38

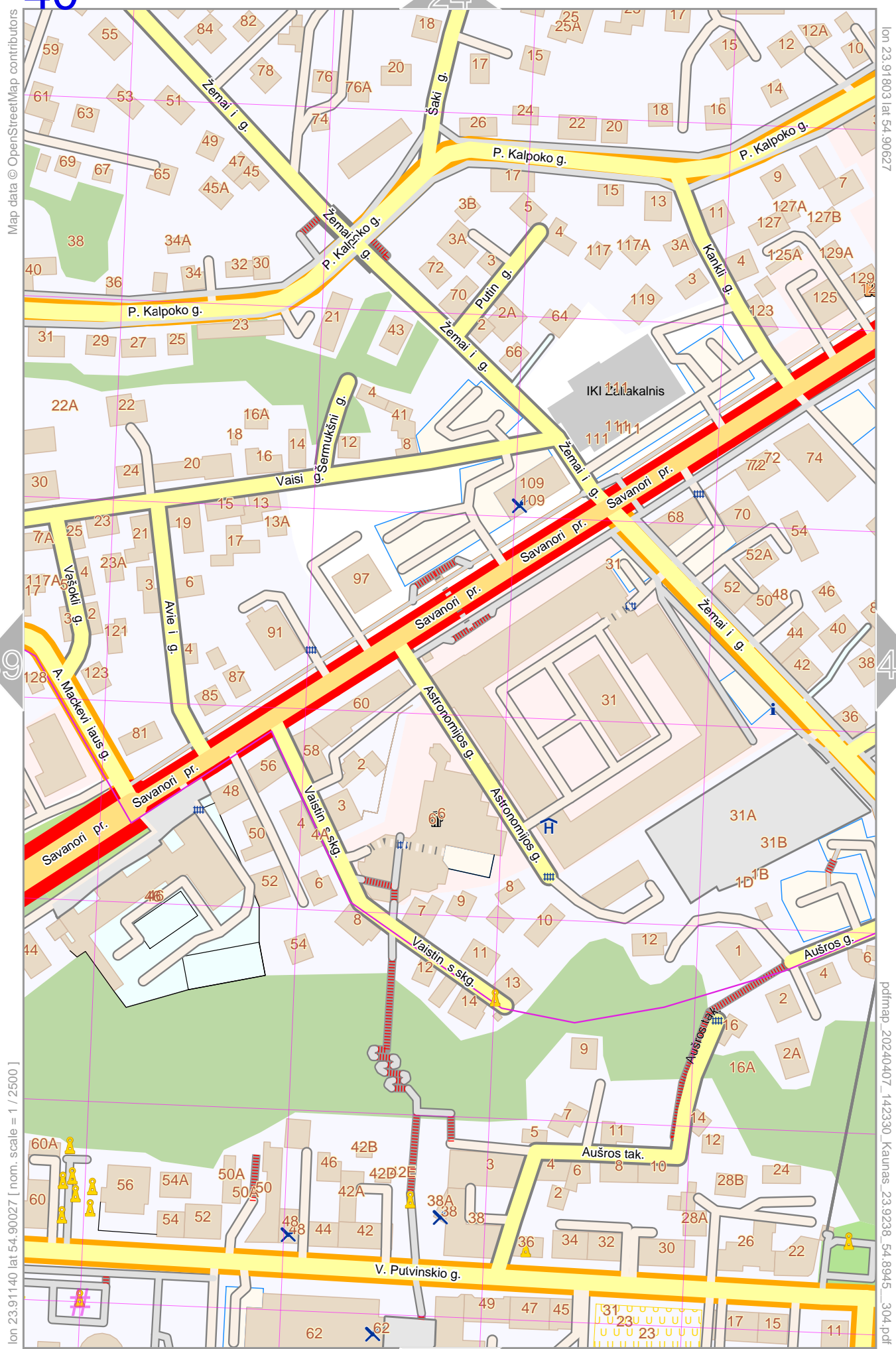
40

lon 23.90517 lat 54.90027 [nom. scale = 1 / 2500]

pdfmap_20240407_142330_Kaunas_239238_548945_304.pdf

UTM: 34 U easting 686.30 km northing 6087.60 km
UTM-Grid-width = 100m

55



Map data © OpenStreetMap contributors

lon 23.91803 lat 54.90627

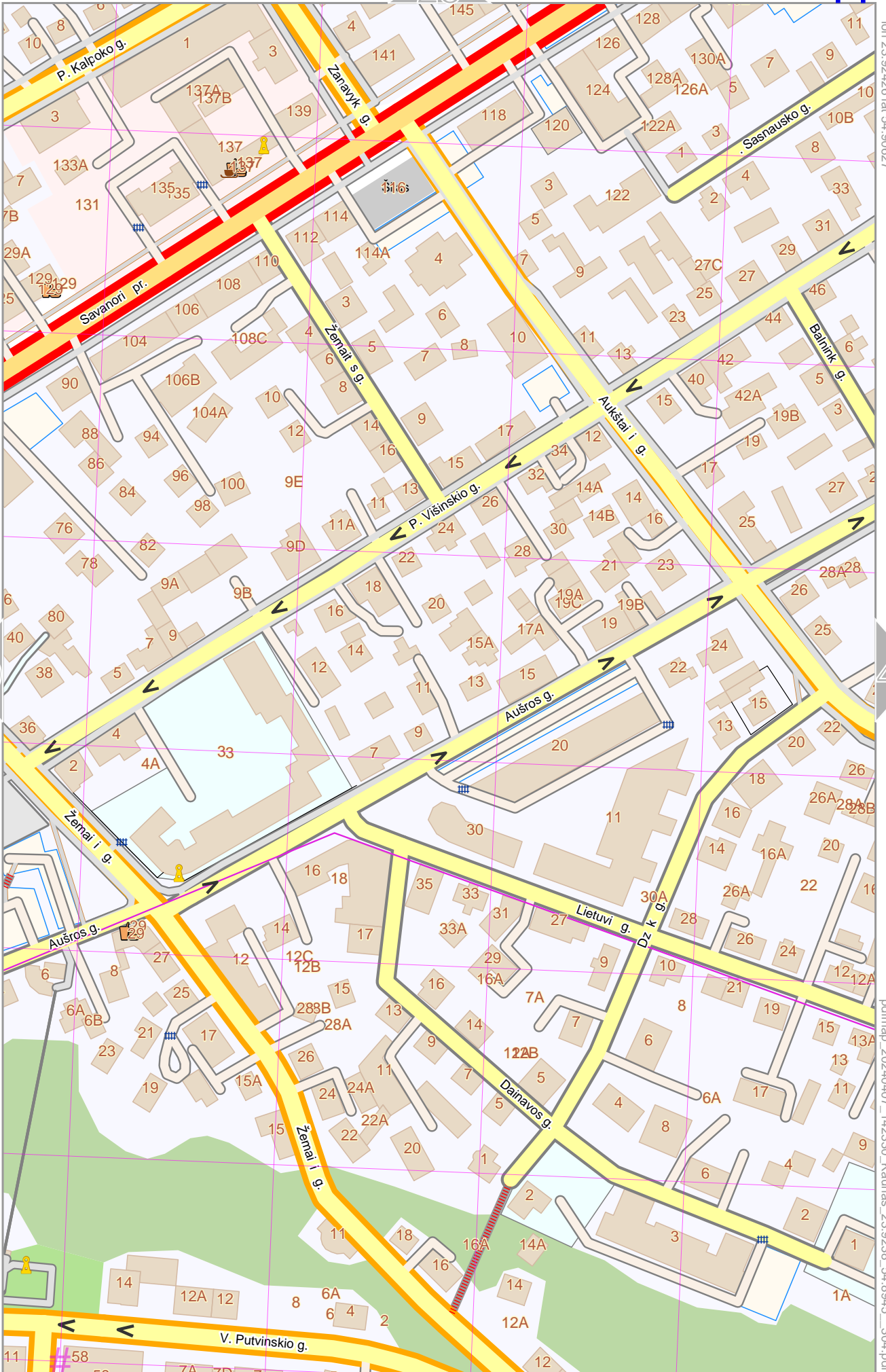
lon 23.91140 lat 54.90027 [nom. scale = 1 / 2500]

pdfmap_20240407_142330_Kaunas_23.9238_54.8945_304.pdf

UTM: 34 U easting 686.70 km northing 6087.60 km
UTM-Grid-width = 100m

Map data © OpenStreetMap contributors

lon 23.92426 lat 54.90627



lon 23.91764 lat 54.90027 [nom. scale = 1 / 2500]

pdfmap_20240407_142330_Kaunas_23.9238_54.8945_304.pdf

UTM: 34 U easting 687.10 km northing 6087.60 km
UTM-Grid-width = 100m

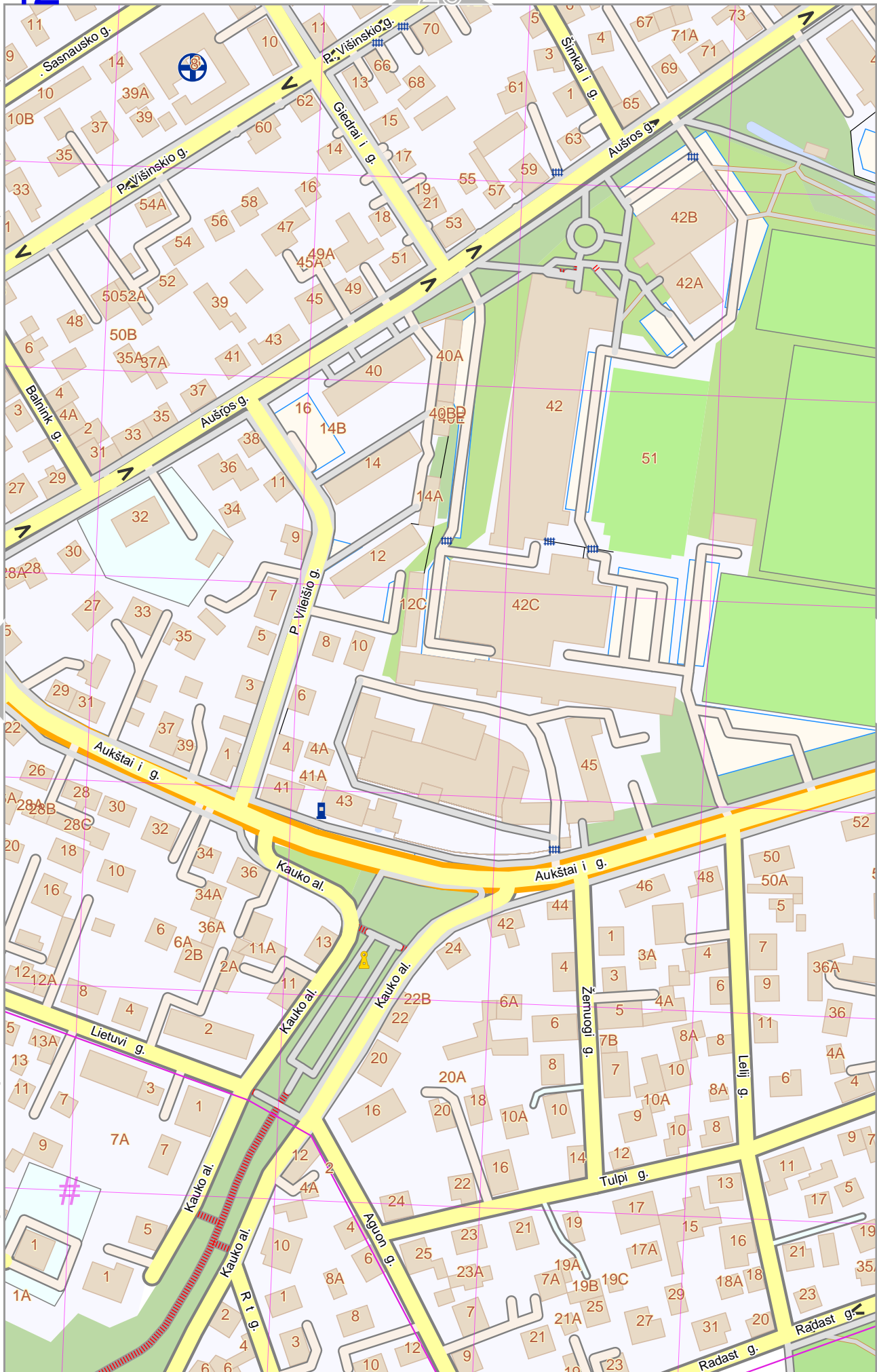
Map data © OpenStreetMap contributors

lon 23.93049 lat 54.90627

lon 23.92387 lat 54.90027 [nom. scale = 1 / 2500]

pdfmap_20240407_142330_Kaunas_23.9238_54.8945_304.pdf

UTM: 34 U easting 687.50 km northing 6087.70 km
UTM-Grid-width = 100m

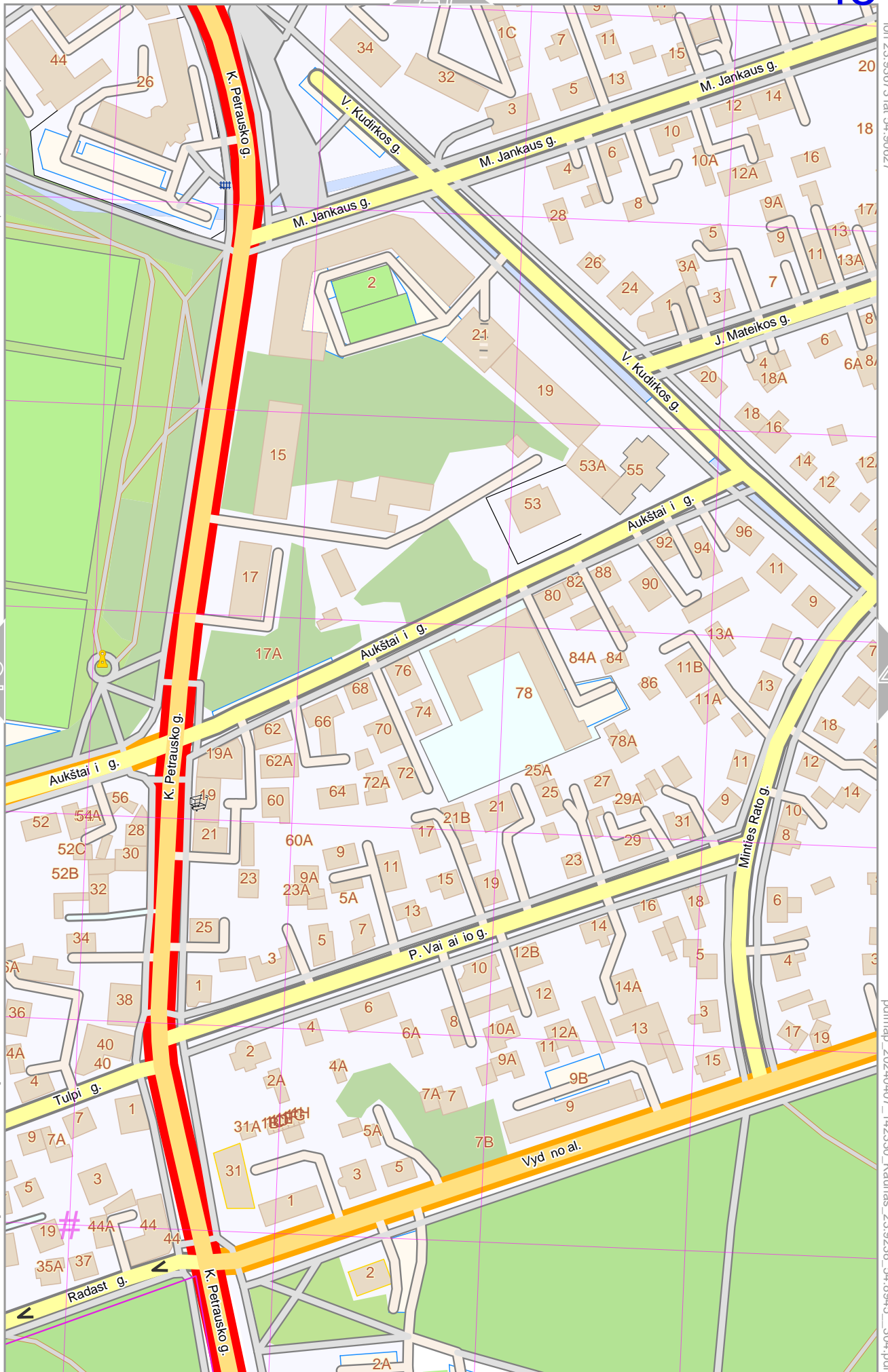


Map data © OpenStreetMap contributors

lon 23.93673 lat 54.90627

lon 23.93011 lat 54.90027 [nom. scale = 1 / 2500]

pdfmap_20240407_142330_Kaunas_23.9238_54.8945_304.pdf



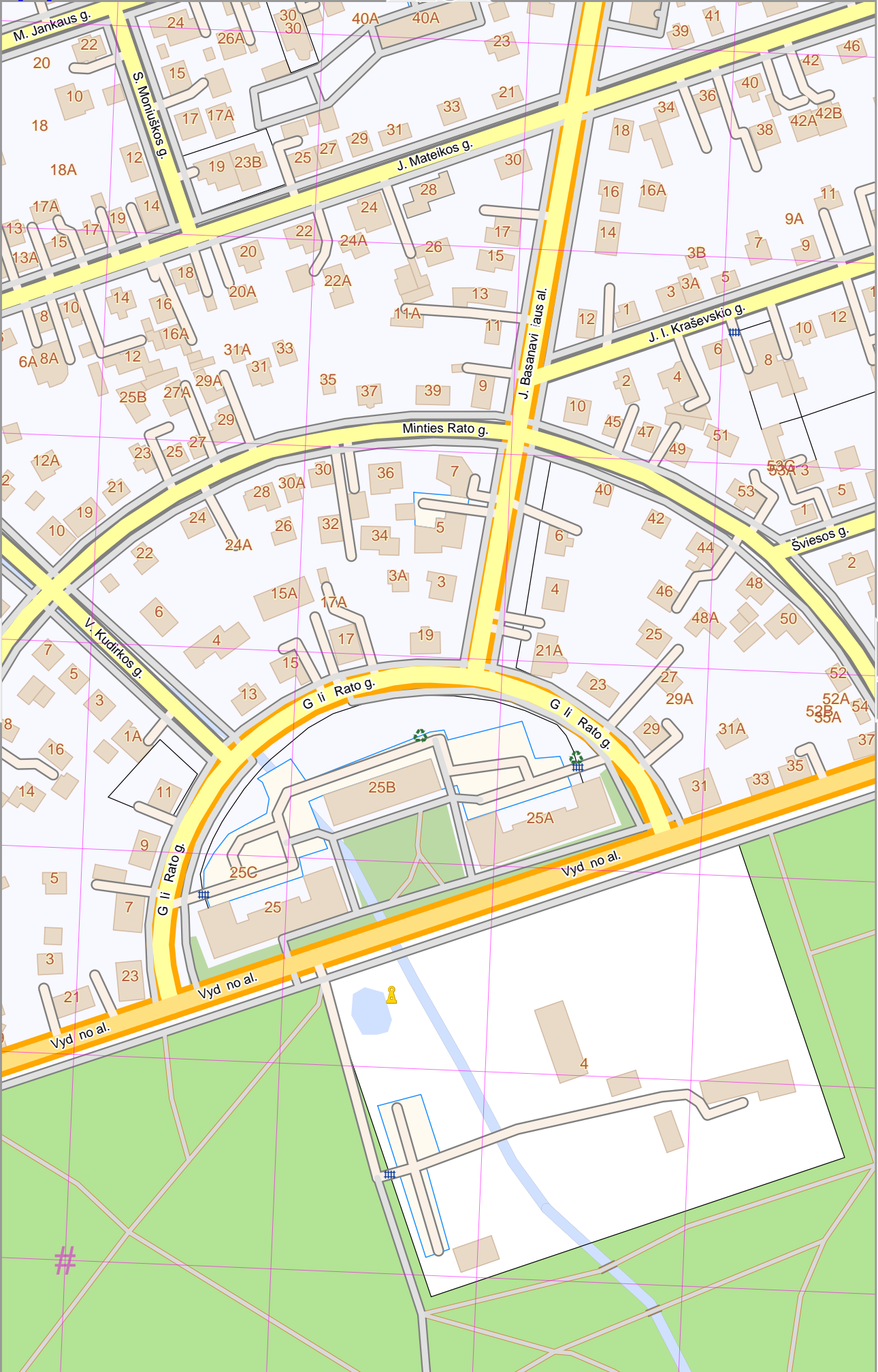
UTM: 34 U easting 687.90 km northing 6087.70 km
UTM-Grid-width = 100m

Map data © OpenStreetMap contributors

lon 23.94296 lat 54.90627

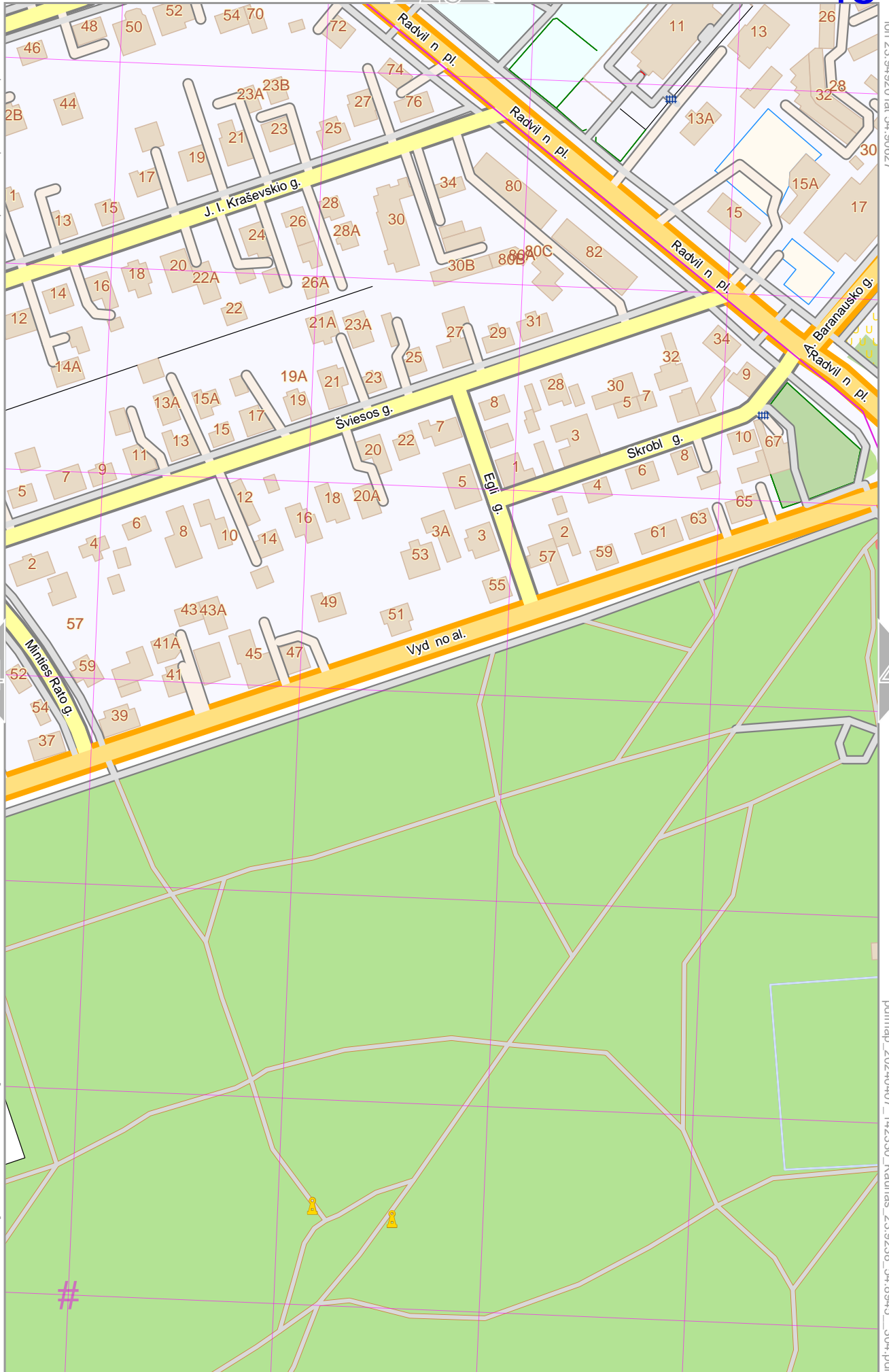
lon 23.93634 lat 54.90027 [nom. scale = 1 / 2500]

pdfmap_20240407_142330_Kaunas_23.9238_54.8945_304.pdf



Map data © OpenStreetMap contributors

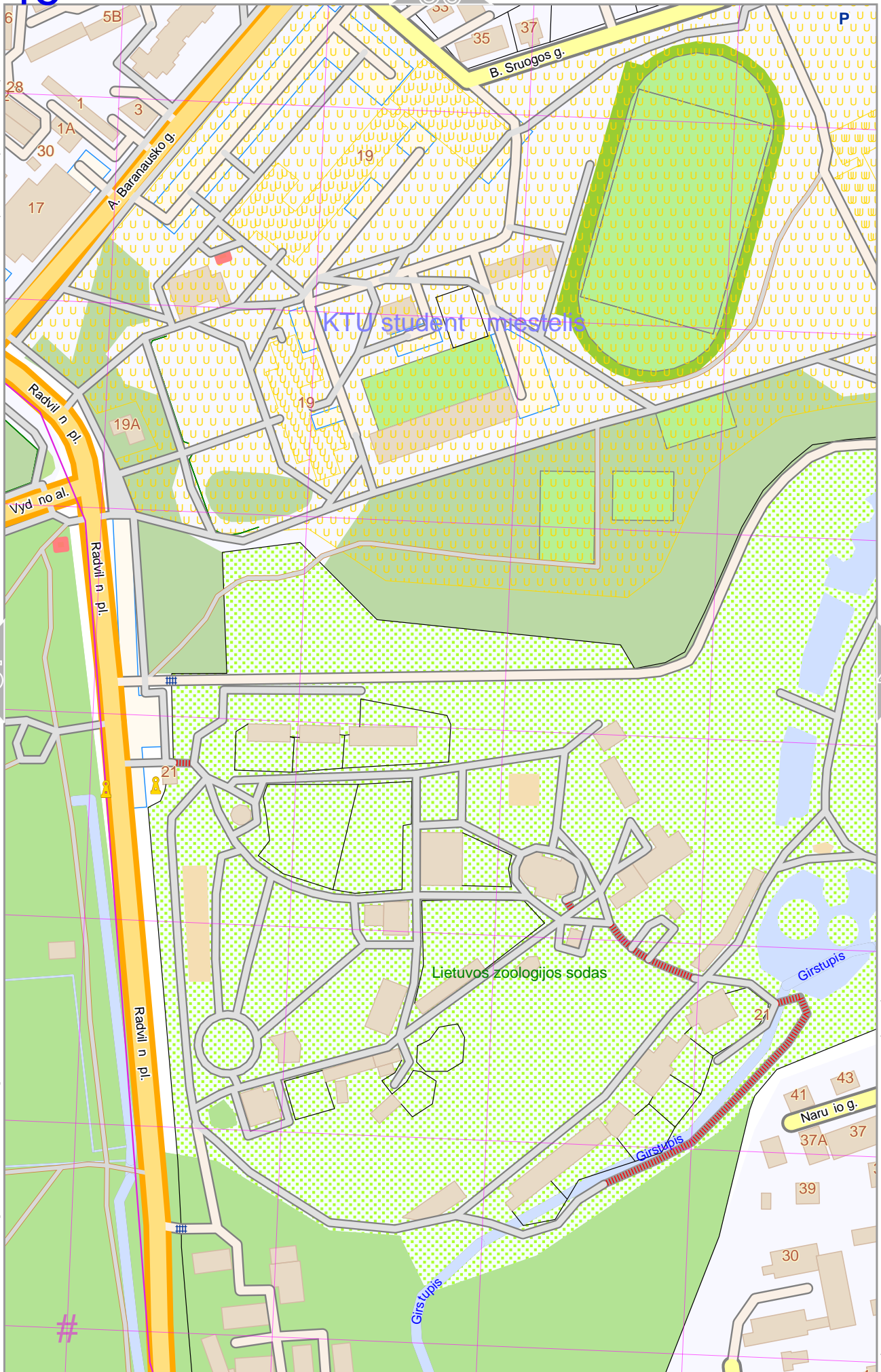
lon 23.94920 lat 54.90627



lon 23.94257 lat 54.90027 [nom. scale = 1 / 2500]

pdfmap_20240407_142330_Kaunas_23.9238_54.8945_304.pdf

UTM: 34 U easting 688.70 km northing 6087.70 km
UTM-Grid-width = 100m

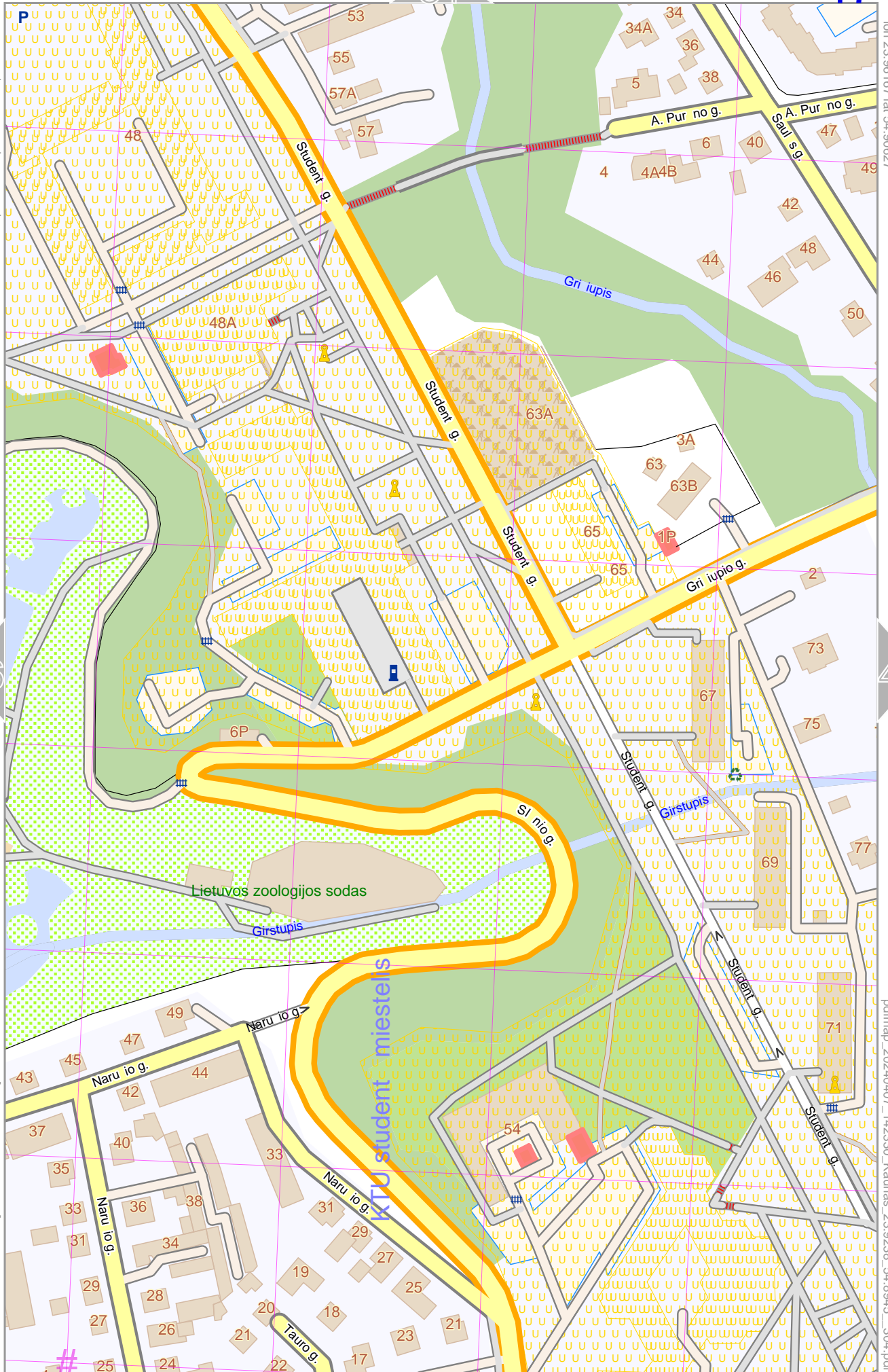


Map data © OpenStreetMap contributors

lon 23.96167 lat 54.90627

lon 23.95504 lat 54.90027 [nom. scale = 1 / 2500]

pdfmap_20240407_142330_Kaunas_239238_548945_304.pdf



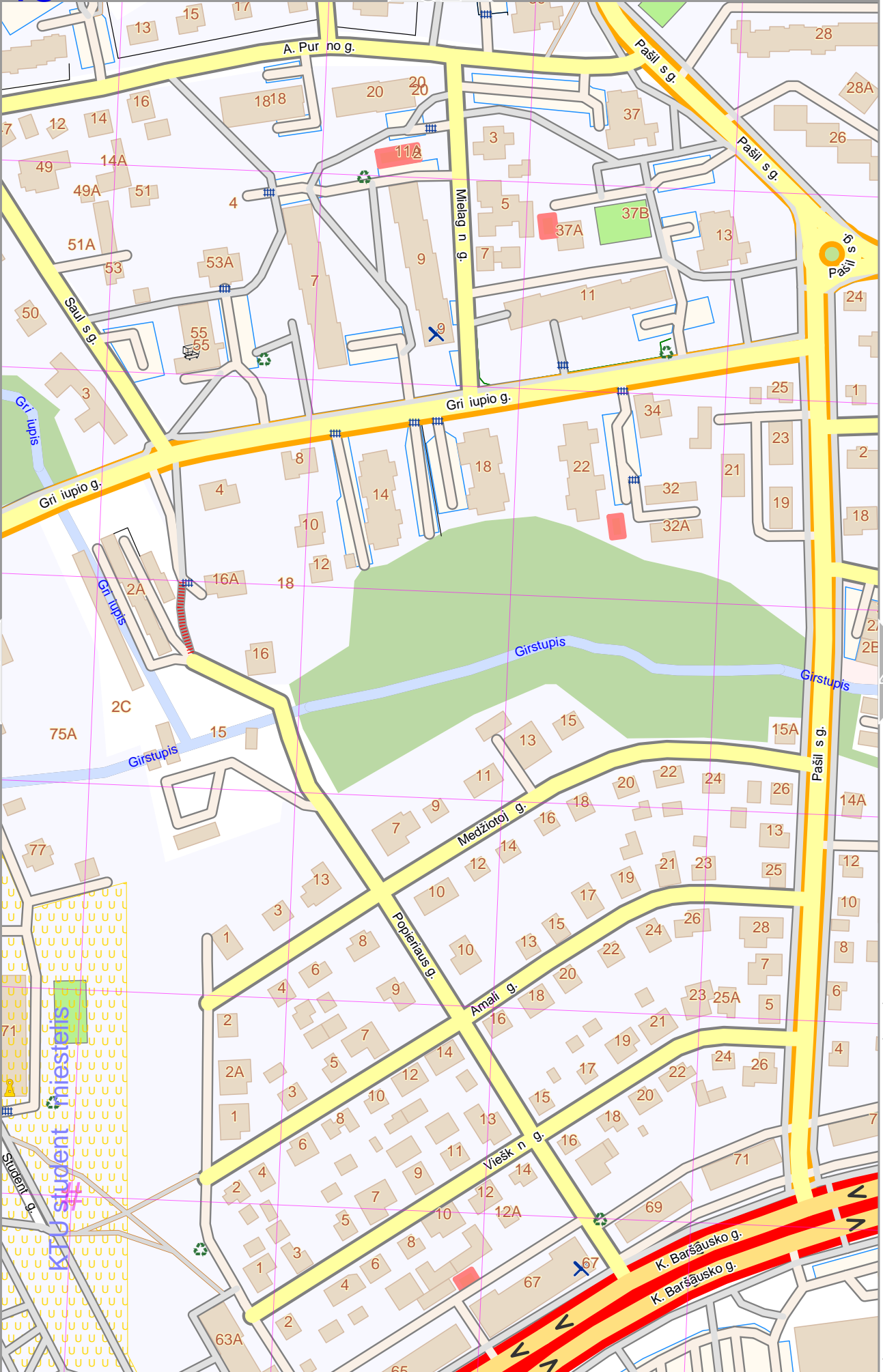
UTM: 34 U easting 689.50 km northing 6087.70 km
UTM-Grid-width = 100m

Map data © OpenStreetMap contributors

lon 23.96790 lat 54.90627

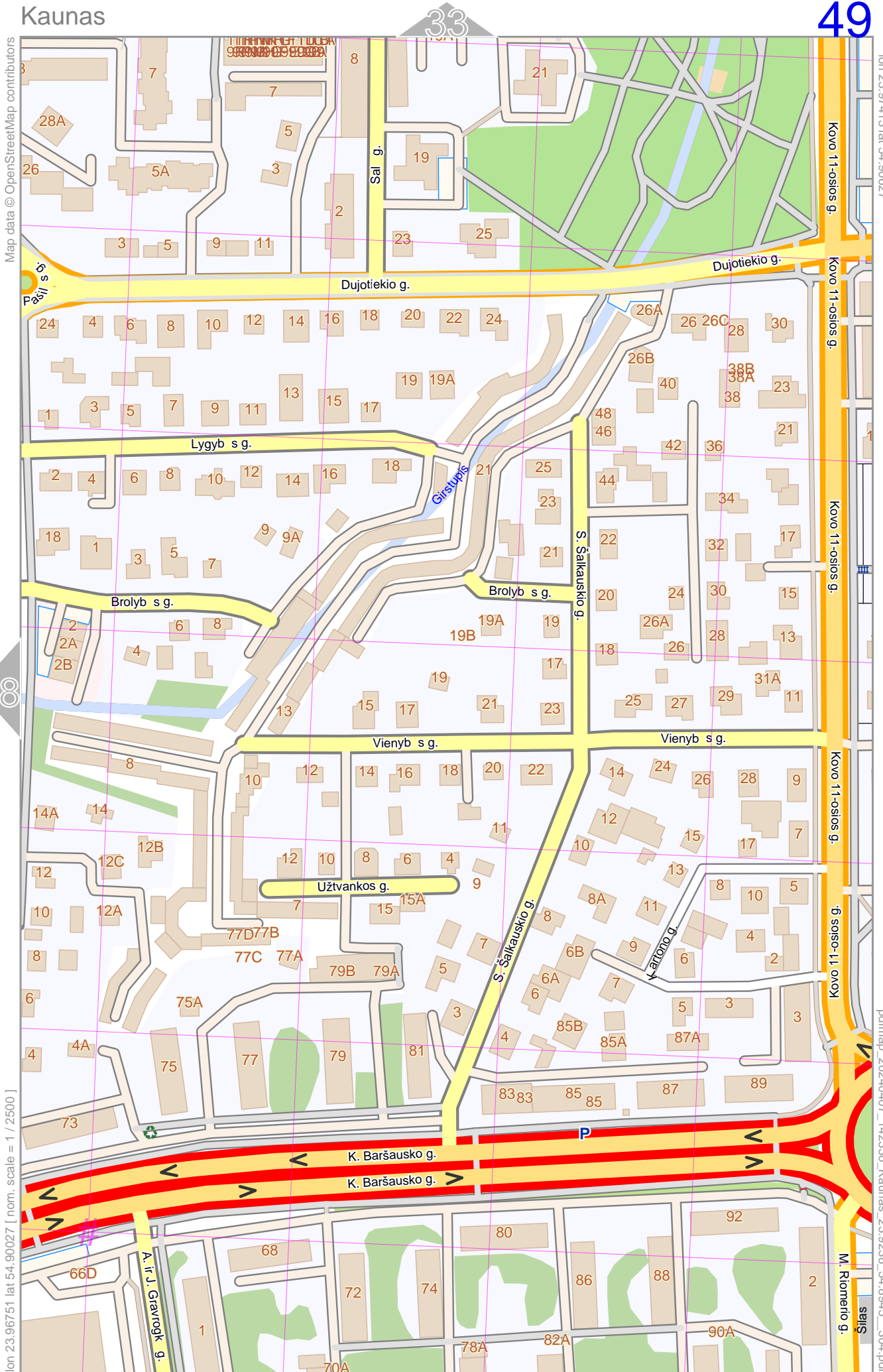
lon 23.96128 lat 54.90027 [nom. scale = 1 / 2500]

pdfmap_20240407_142330_Kaunas_23.9238_54.8945_304.pdf



Map data © OpenStreetMap contributors

lon 23.97413 lat 54.90627



lon 23.96751 lat 54.90027 [nom. scale = 1 / 2500]

pdfmap_20240407_142330_Kaunas_23.9238_54.8945_304.pdf

UTM: 34 U easting 690.30 km northing 6087.80 km
UTM-Grid-width = 100m

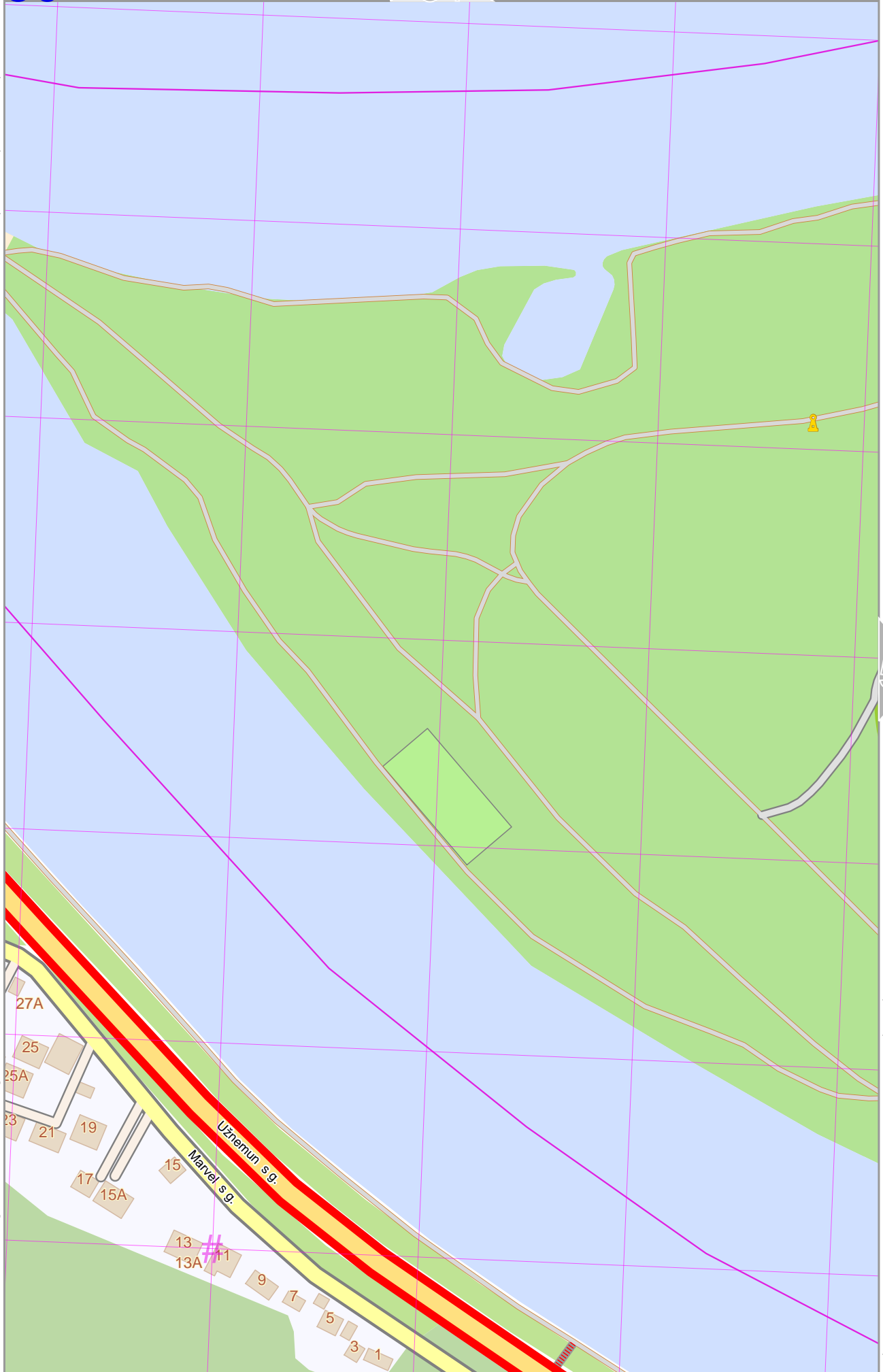
Map data © OpenStreetMap contributors

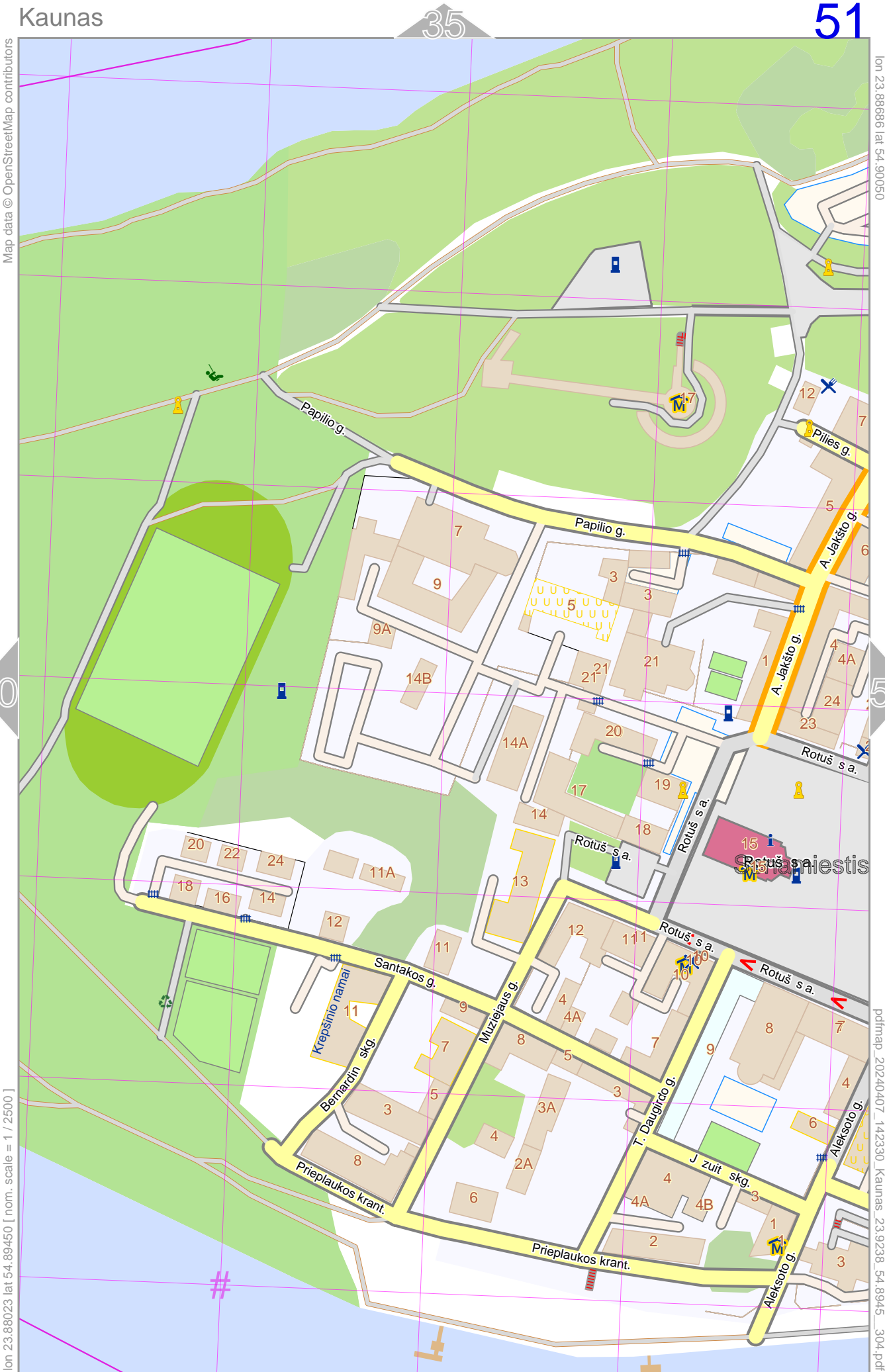
lon 23.88062 lat 54.90050

lon 23.87400 lat 54.89450 [nom. scale = 1 / 2500]

pdfmap_20240407_142330_Kaunas_23.9238_54.8945_304.pdf

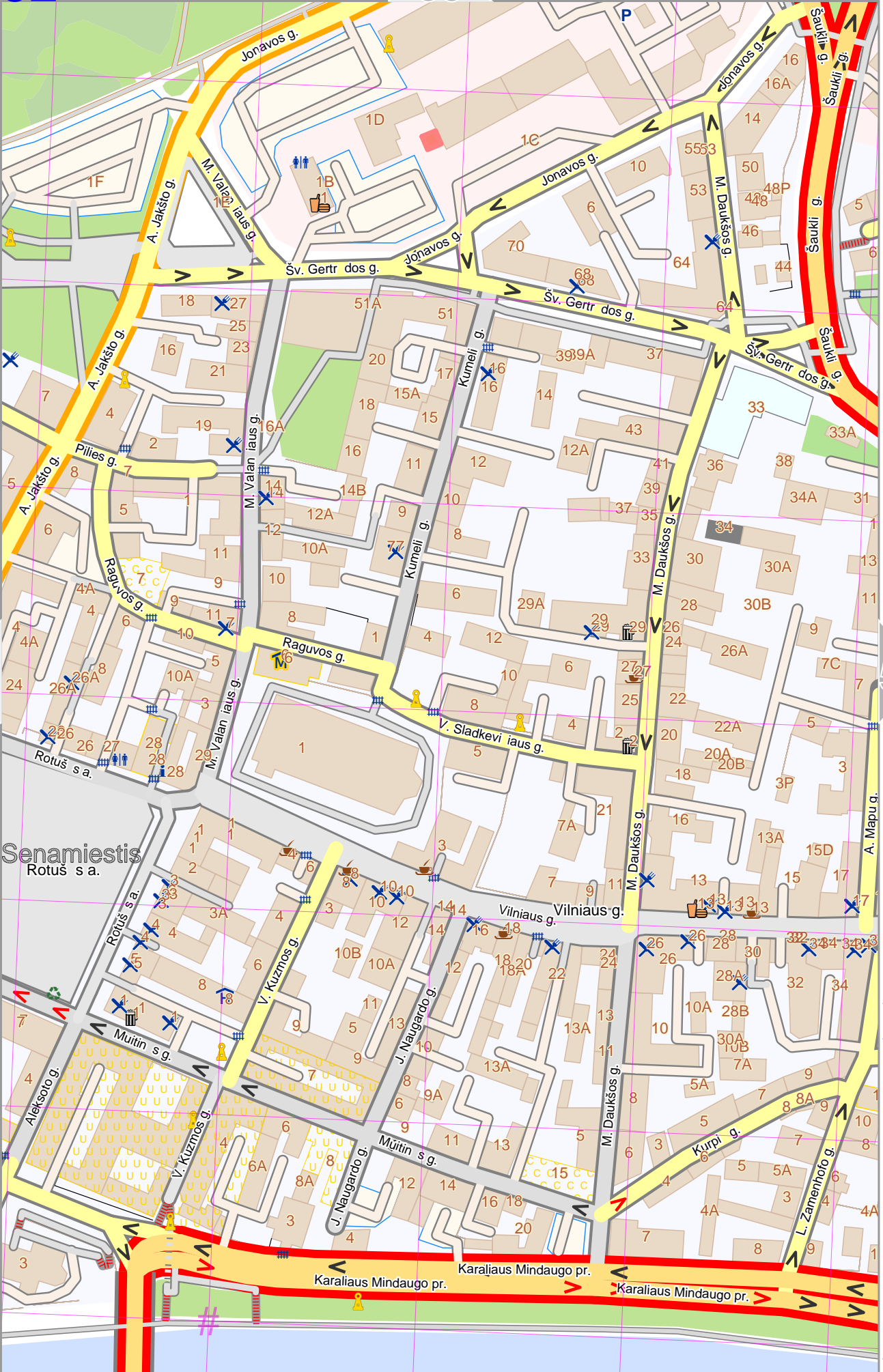
UTM: 34 U easting 684.40 km northing 6086.90 km
UTM-Grid-width = 100m





Map data © OpenStreetMap contributors

lon 23.89309 lat 54.90050



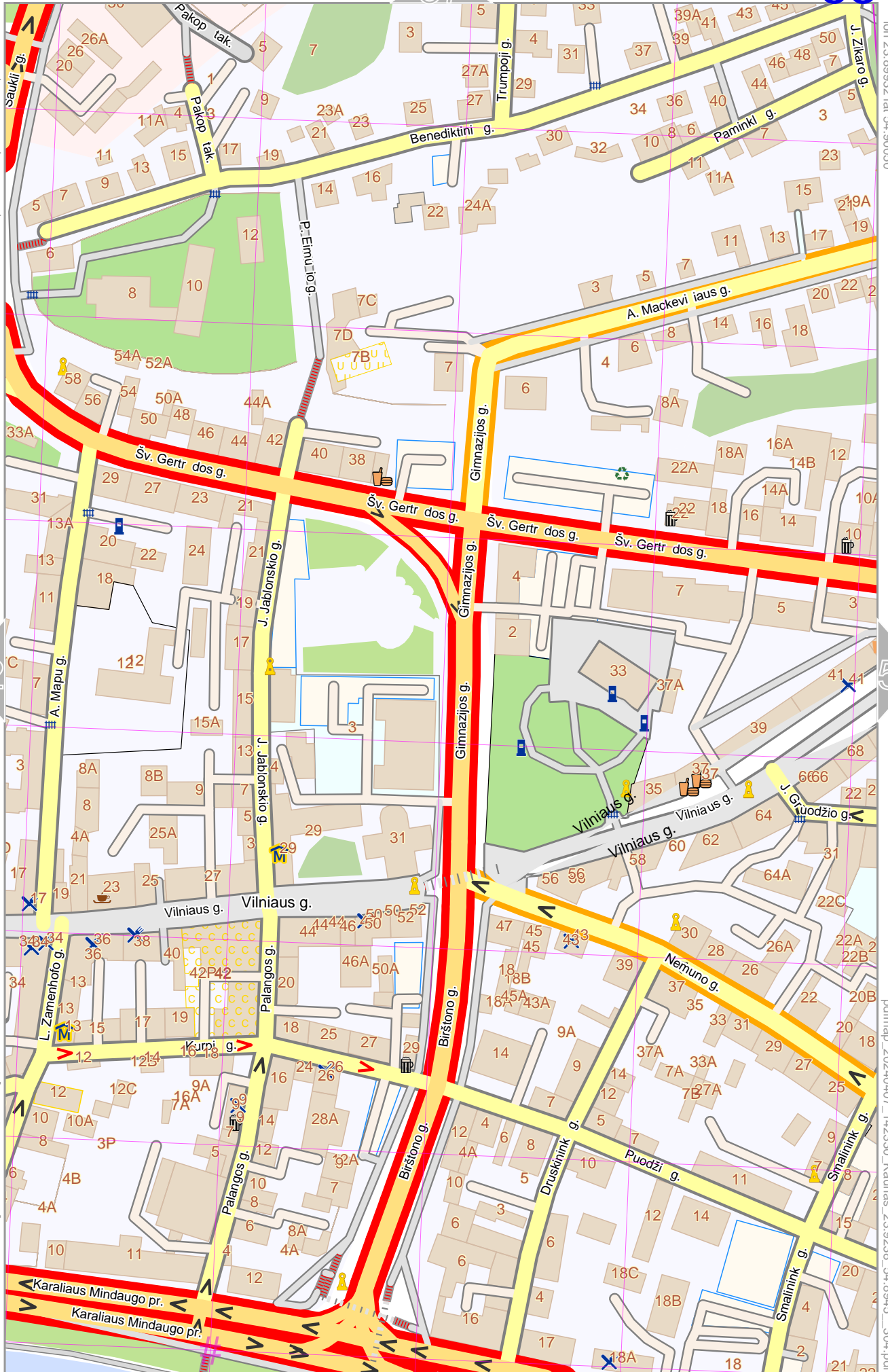
pdfmap_20240407_142330_Kaunas_23.9238_54.8945_304.pdf

lon 23.89647 lat 54.89450 [nom. scale = 1 / 2500]

UTM: 34 U easting 685.20 km northing 6086.90 km
UTM-Grid-width = 100m

Map data © OpenStreetMap contributors

lon 23.89932 lat 54.90050



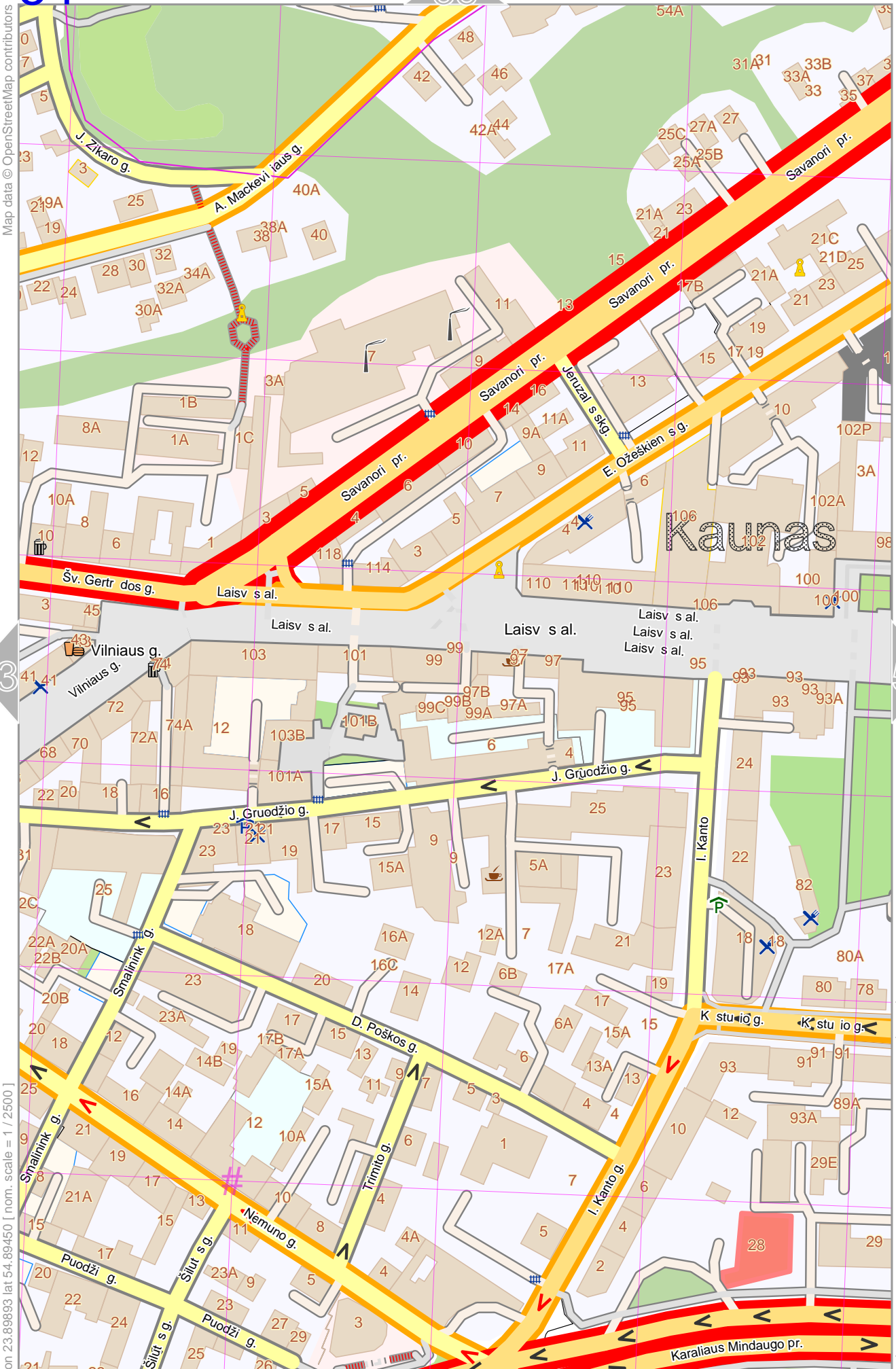
lon 23.89270 lat 54.89450 [nom. scale = 1 / 2500]

pdfmap_20240407_142330_Kaunas_239238_548945_304.pdf

UTM: 34 U easting 685.60 km northing 6086.90 km
UTM-Grid-width = 100m

Map data © OpenStreetMap contributors

lon 23.90556 lat 54.90050

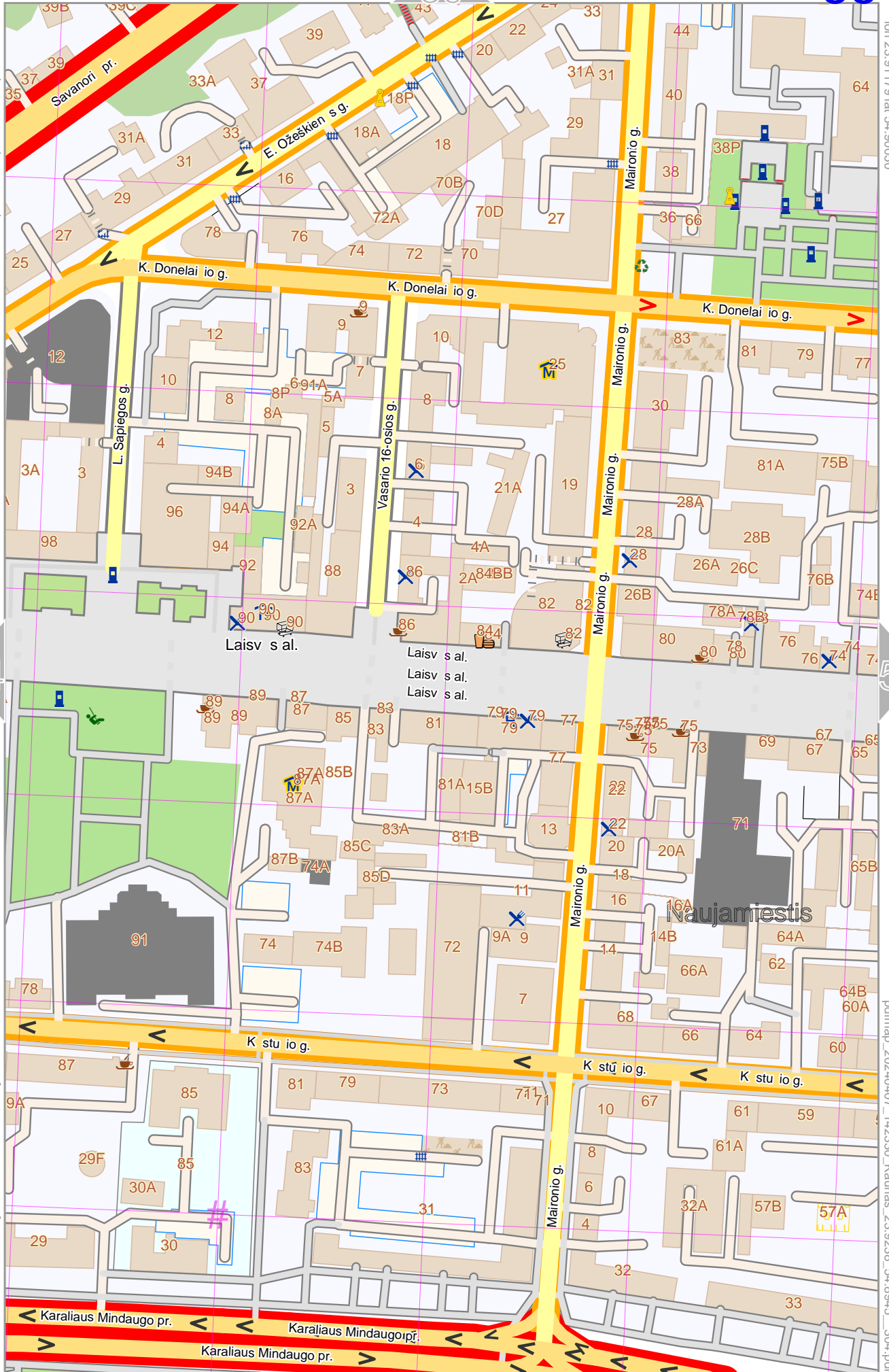


lon 23.89893 lat 54.89450 [nom. scale = 1 / 2500]

pdfmap_20240407_142330_Kaunas_23.9238_54.8945_304.pdf

Map data © OpenStreetMap contributors

lon 23.911791 lat 54.90050



54

56

lon 23.90517 lat 54.89450 [nom. scale = 1 / 2500]

pdfmap_20240407_142330_Kaunas_23.9238_54.8945_304.pdf

UTM: 34 U easting 686.40 km northing 6087.00 km
UTM-Grid-width = 100m

71

Map data © OpenStreetMap contributors

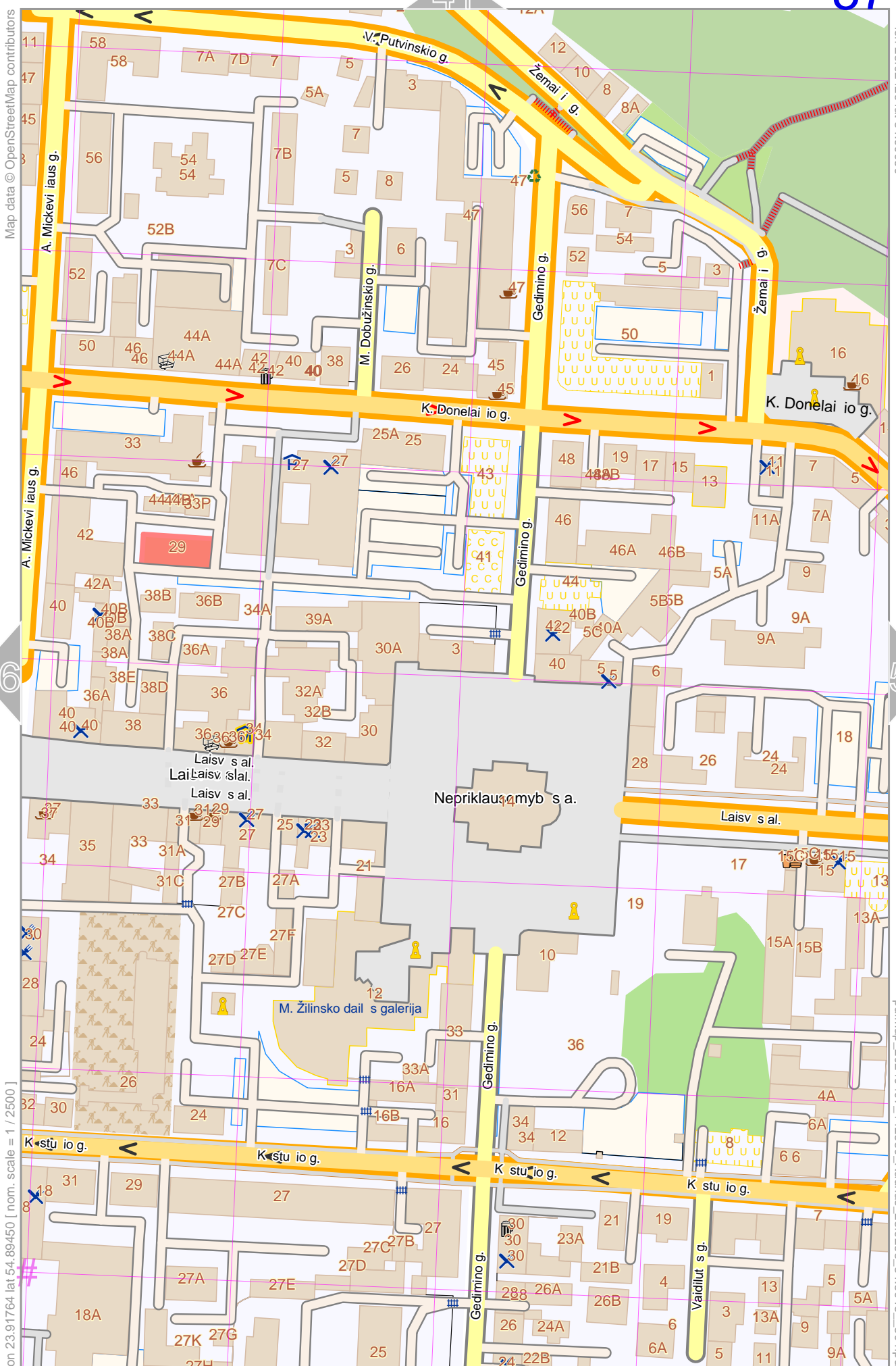
lon 23.91803 lat 54.90050



lon 23.91140 lat 54.89450 [nom. scale = 1 / 2500]

pdfmap_20240407_142330_Kaunas_23.9238_54.8945_304.pdf

UTM: 34 U easting 686.70 km northing 6087.00 km
UTM-Grid-width = 100m



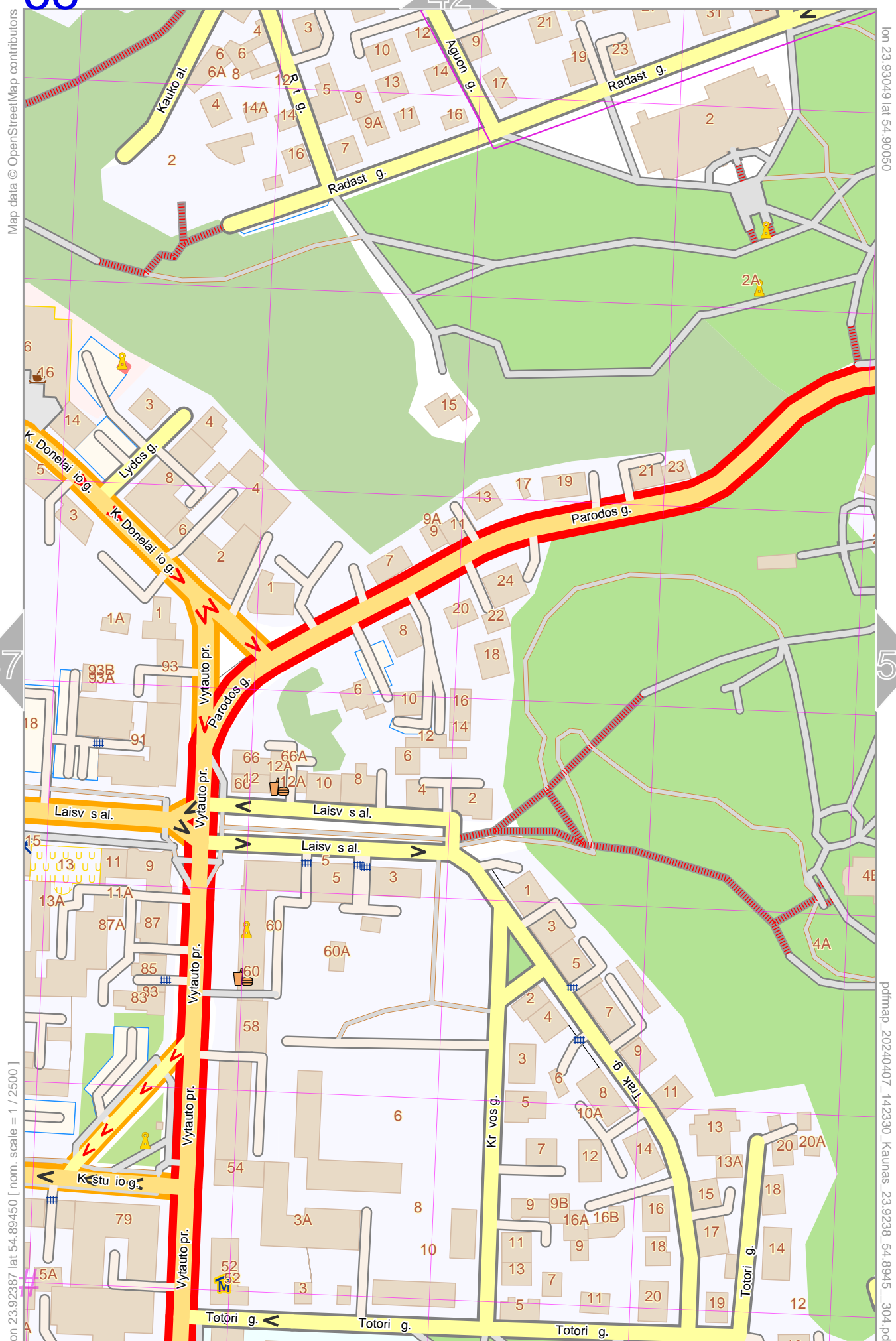
Map data © OpenStreetMap contributors

lon 23.92426 lat 54.90050

lon 23.91764 lat 54.89450 [nom. scale = 1 / 2500]

pdfmap_20240407_142330_Kaunas_239238_54_8945_304.pdf

UTM: 34 U easting 687.10 km northing 6087.00 km
UTM-Grid-width = 100m



Map data © OpenStreetMap contributors

lon 23.93049 lat 54.90050

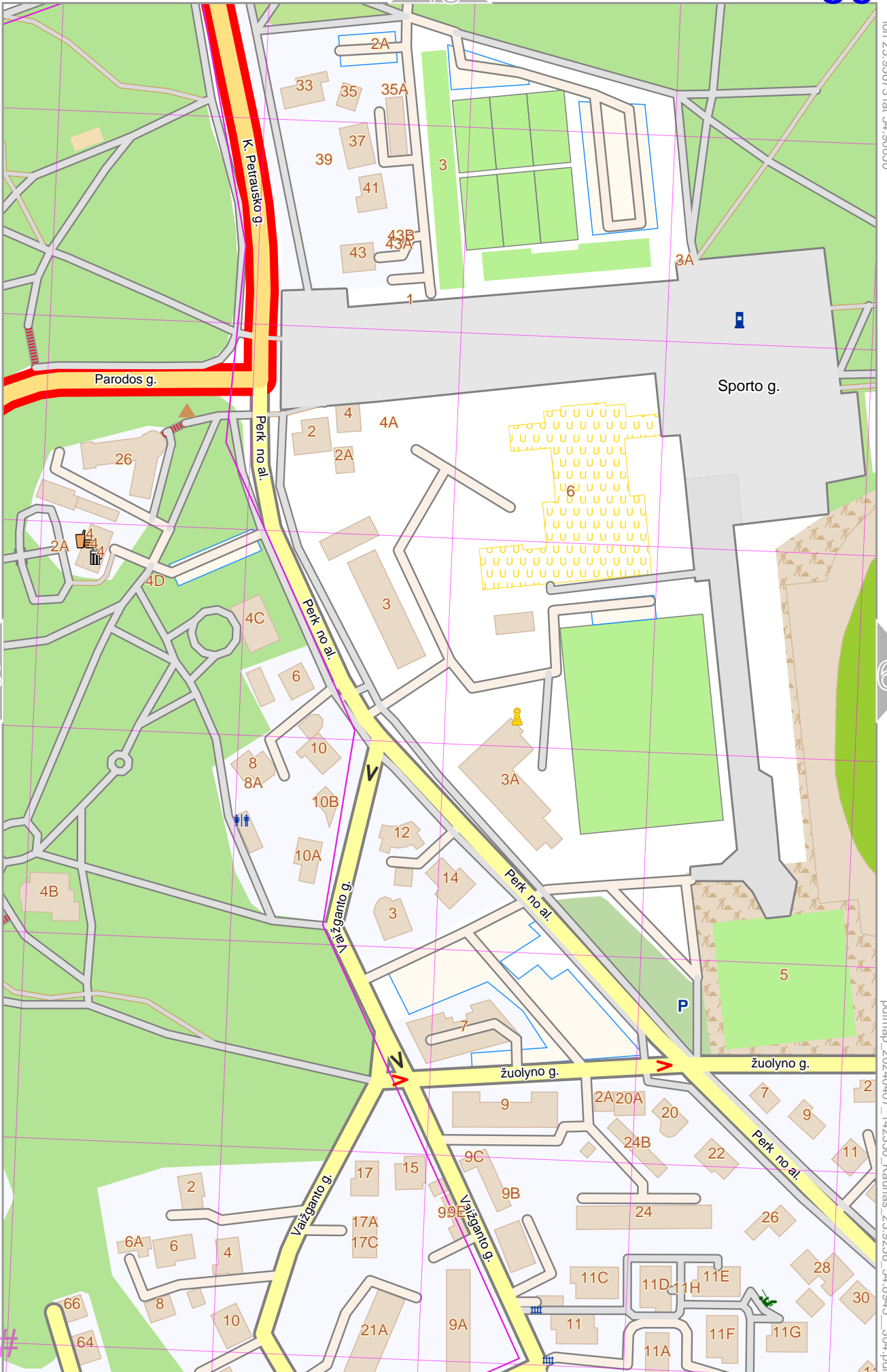
lon 23.92387 lat 54.89450 [nom. scale = 1 / 2500]

pdfmap_20240407_142330_Kaunas_23.9238_54.8945_304.pdf

UTM: 34 U easting 687.50 km northing 6087.00 km
UTM-Grid-width = 100m

Map data © OpenStreetMap contributors

lon 23.93673 lat 54.90050



58

60

lon 23.93011 lat 54.89450 [nom. scale = 1 / 2500]

pdfmap_20240407_142330_Kaunas_23.9238_54.8945_304.pdf

UTM: 34 U easting 687.90 km northing 6087.00 km
UTM-Grid-width = 100m

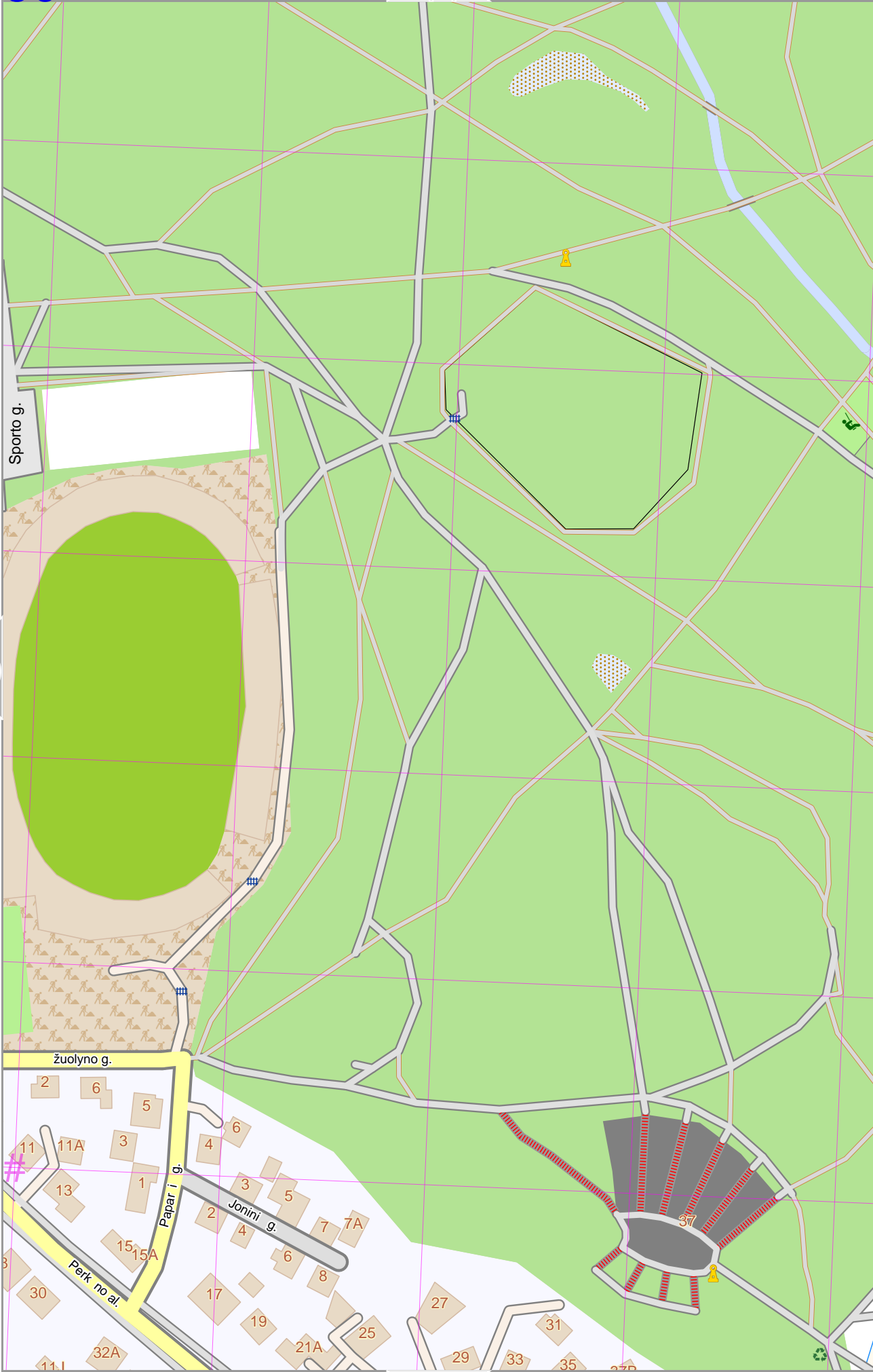
75

Map data © OpenStreetMap contributors

lon 23.94296 lat 54.90050

lon 23.93634 lat 54.89450 [nom. scale = 1 / 2500]

pdfmap_20240407_142330_Kaunas_23.9238_54.8945_304.pdf



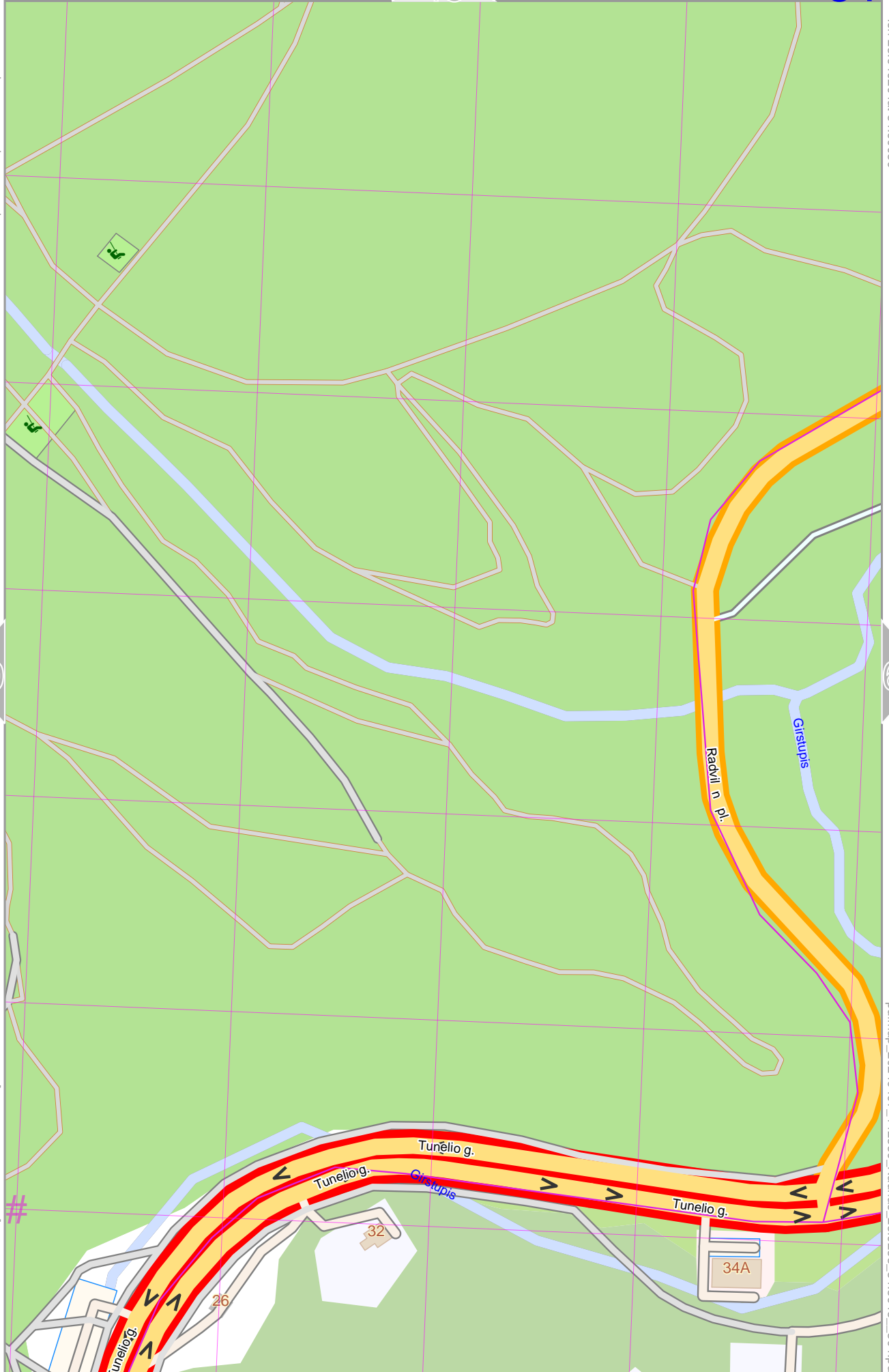
UTM: 34 U easting 688.30 km northing 6087.10 km
 UTM-Grid-width = 100m

Map data © OpenStreetMap contributors

lon 23.94920 lat 54.90050

lon 23.94257 lat 54.89450 [nom. scale = 1 / 2500]

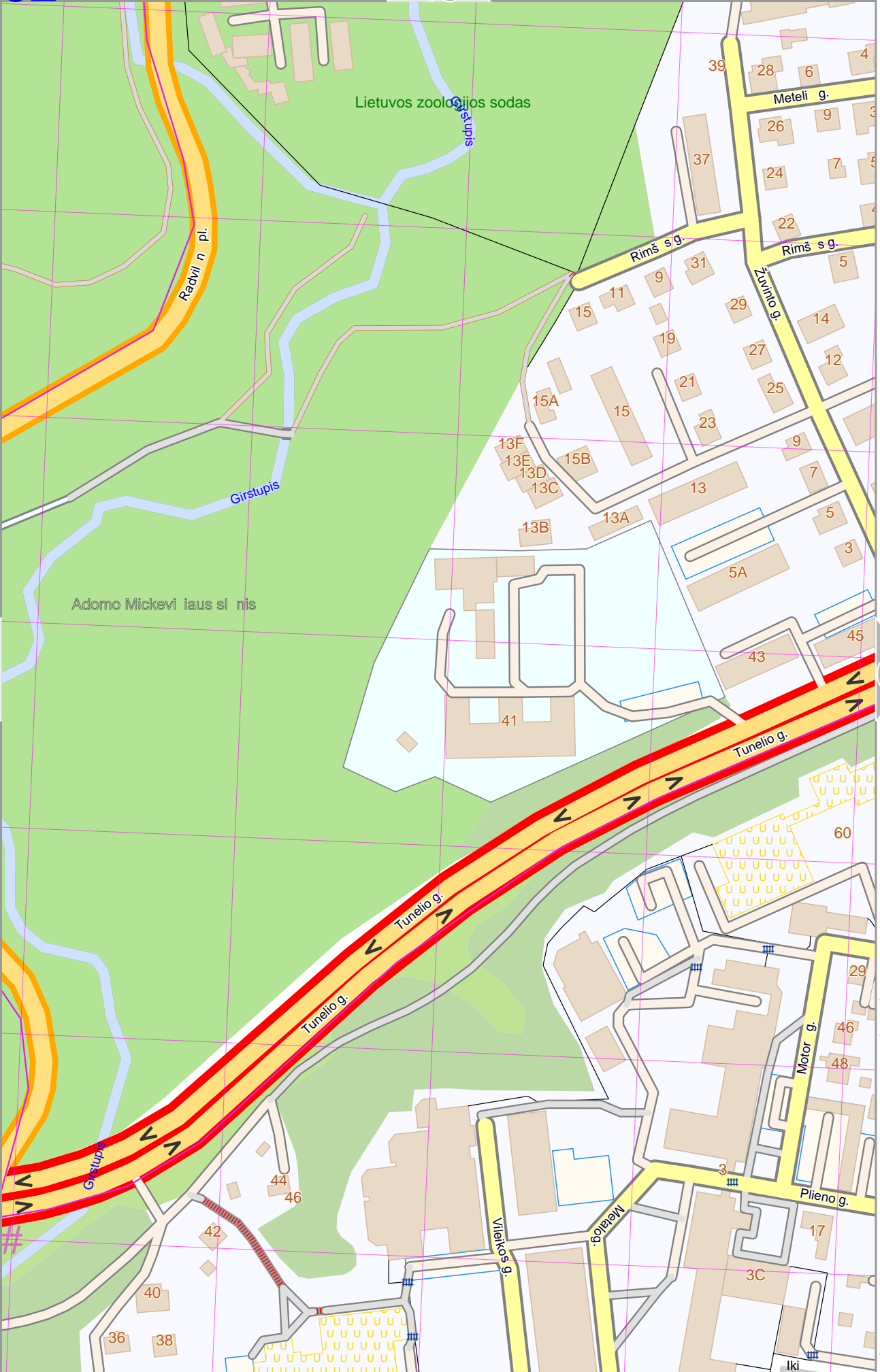
pdfmap_20240407_142330_Kaunas_23.9238_54.8945_304.pdf



UTM: 34 U easting 688.70 km northing 6087.10 km
UTM-Grid-width = 100m

Map data © OpenStreetMap contributors

lon 23.95543 lat 54.90050

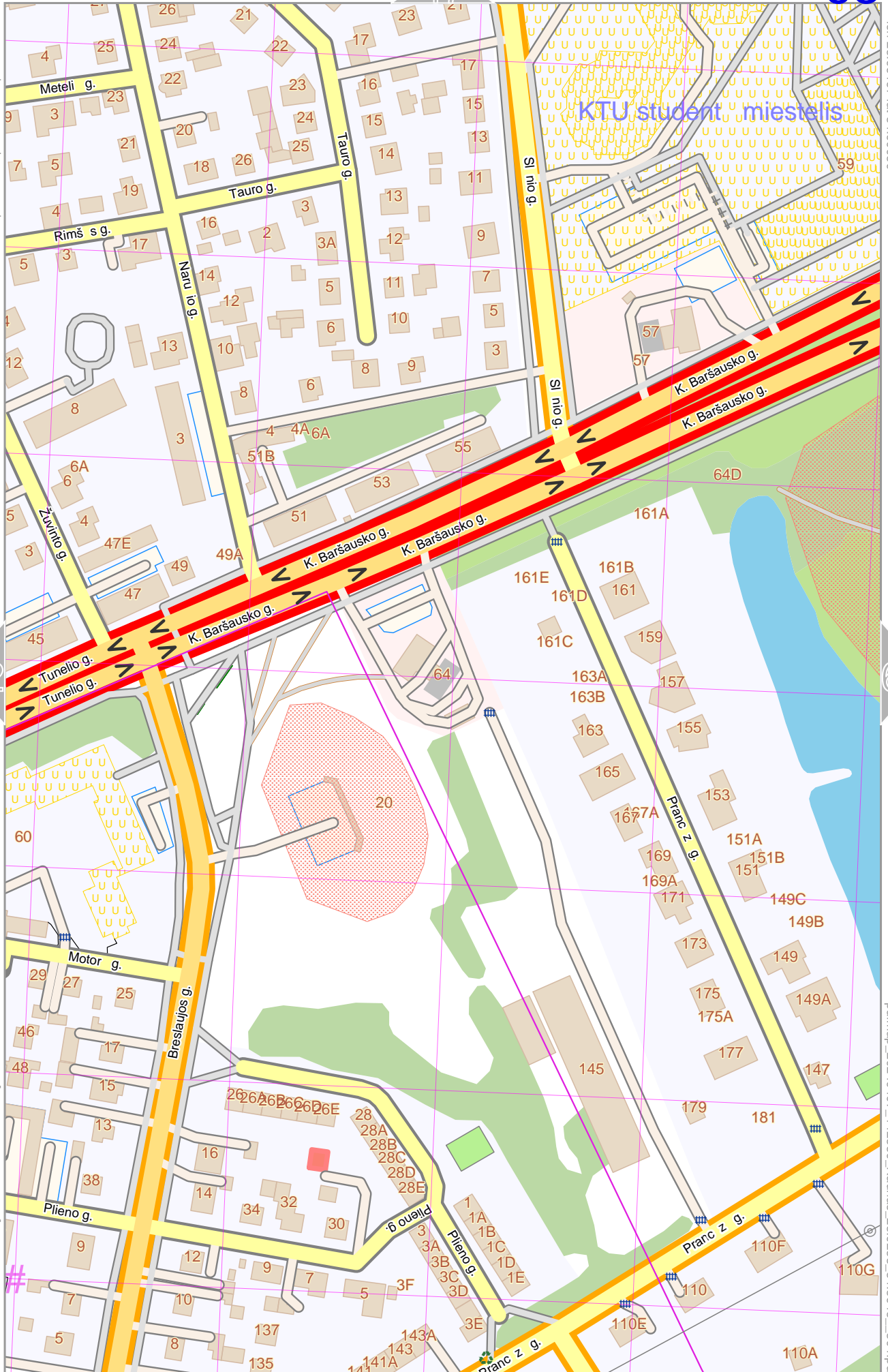


lon 23.94881 lat 54.89450 [nom. scale = 1 / 2500]

pdfmap_20240407_142330_Kaunas_23.9238_54.8945_304.pdf

Map data © OpenStreetMap contributors

lon 23.96167 lat 54.90050



62

64

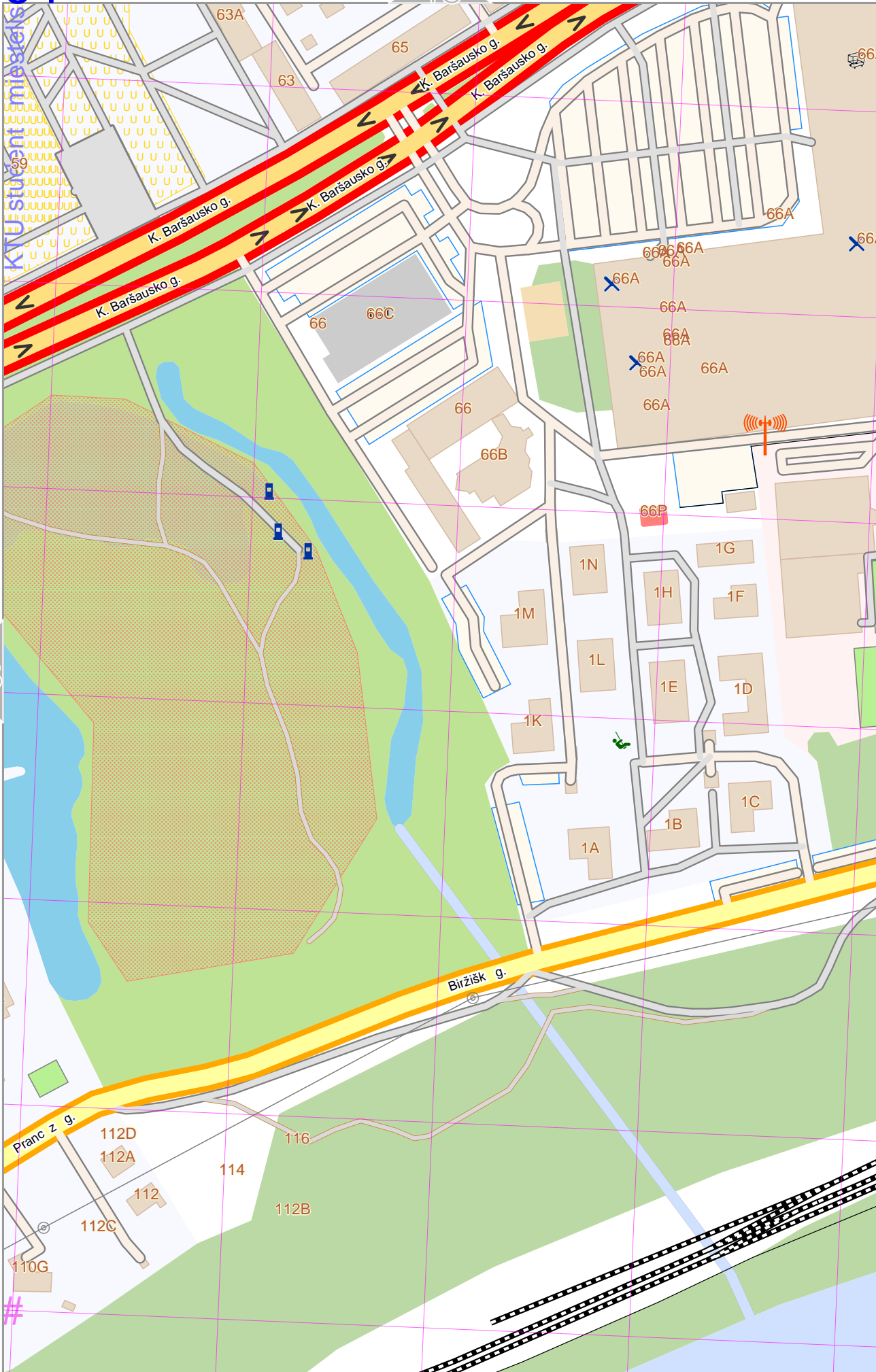
47

79

lon 23.95504 lat 54.89450 [nom. scale = 1 / 2500]

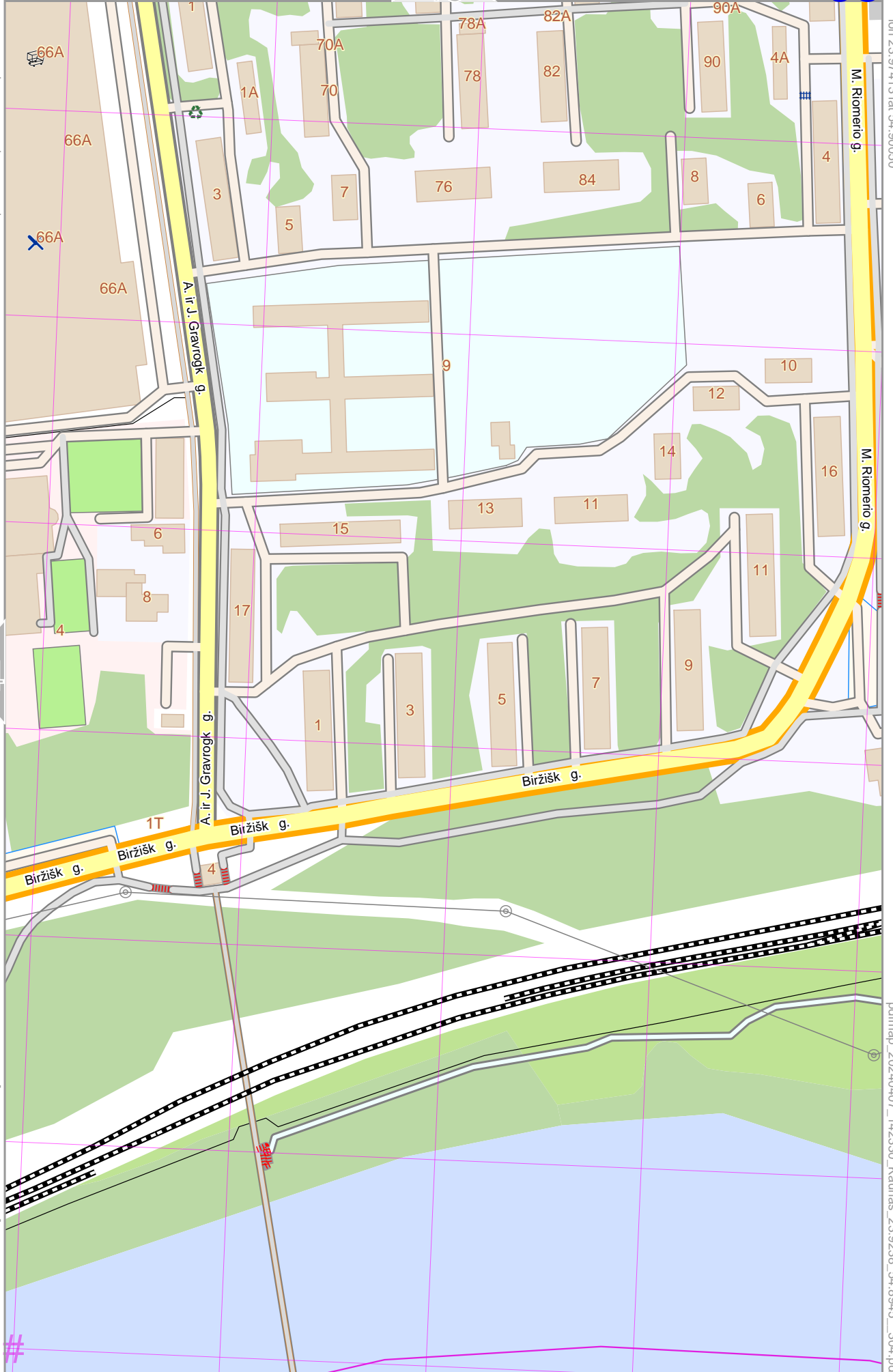
pdfmap_20240407_142330_Kaunas_239238_54.8945_304.pdf

UTM: 34 U easting 689.50 km northing 6087.10 km
UTM-Grid-width = 100m



Map data © OpenStreetMap contributors

lon 23.96751 lat 54.89450 [nom. scale = 1 / 2500]



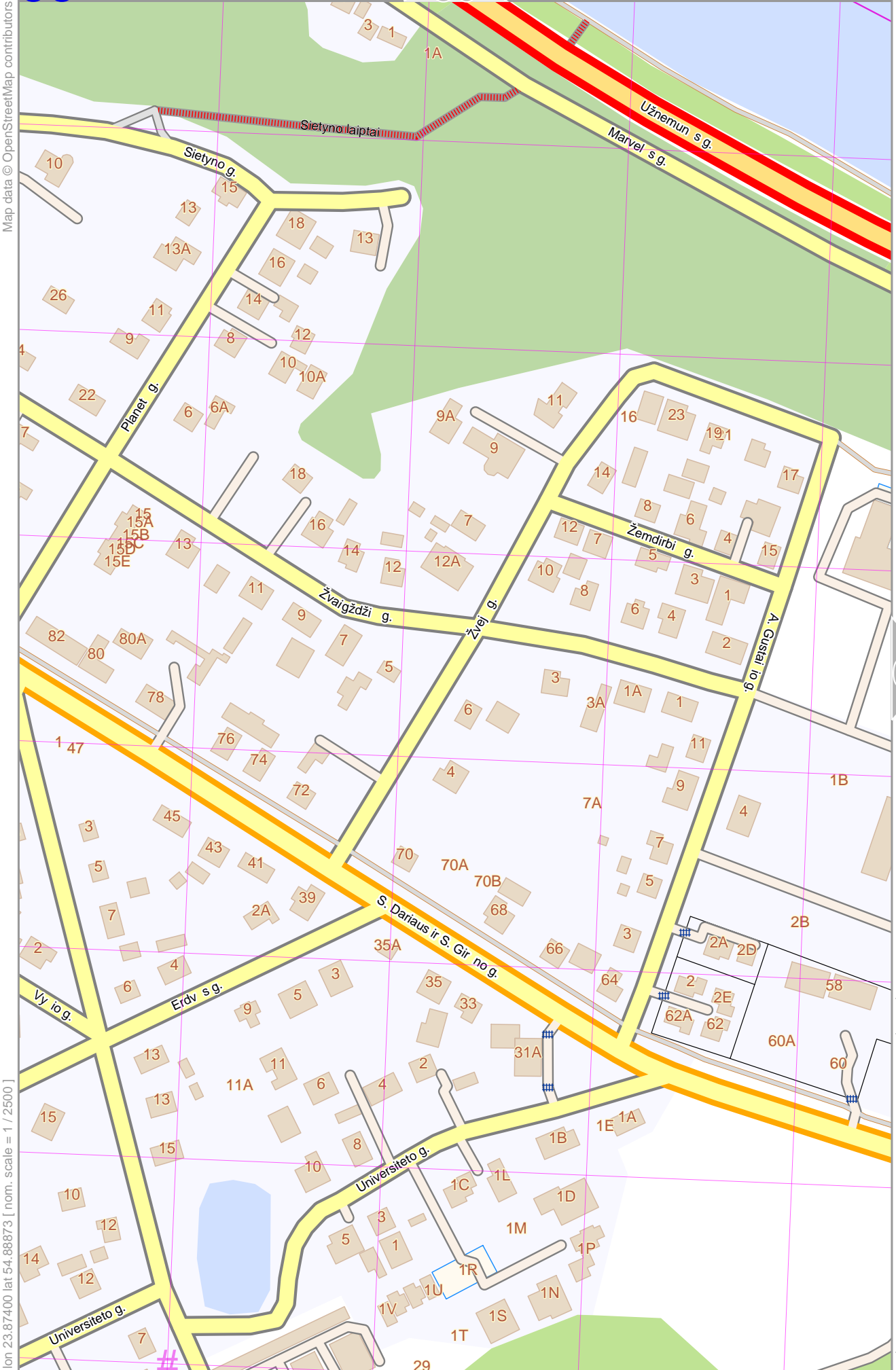
lon 23.97413 lat 54.90050

pdfmap_20240407_142330_Kaunas_23.9238_54.8945_304.pdf

UTM: 34 U easting 690.30 km northing 6087.10 km
UTM-Grid-width = 100m

Map data © OpenStreetMap contributors

lon 23.88062 lat 54.89473



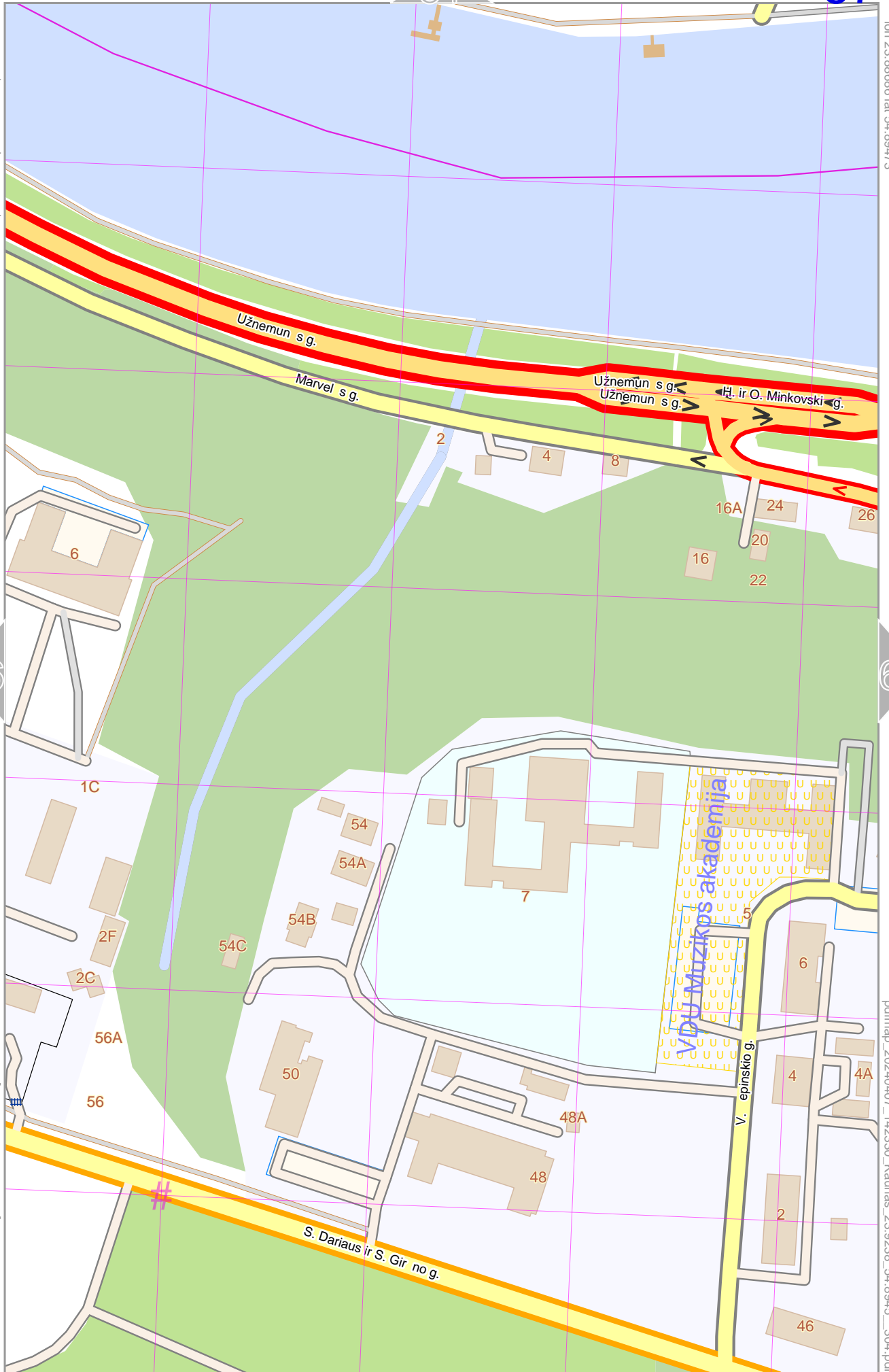
pdfmap_20240407_142330_Kaunas_23.8238_54.8945_304.pdf

lon 23.87400 lat 54.88873 [nom. scale = 1 / 2500]

UTM: 34 U easting 684.40 km northing 6086.20 km
UTM-Grid-width = 100m

Map data © OpenStreetMap contributors

lon 23.88686 lat 54.89473



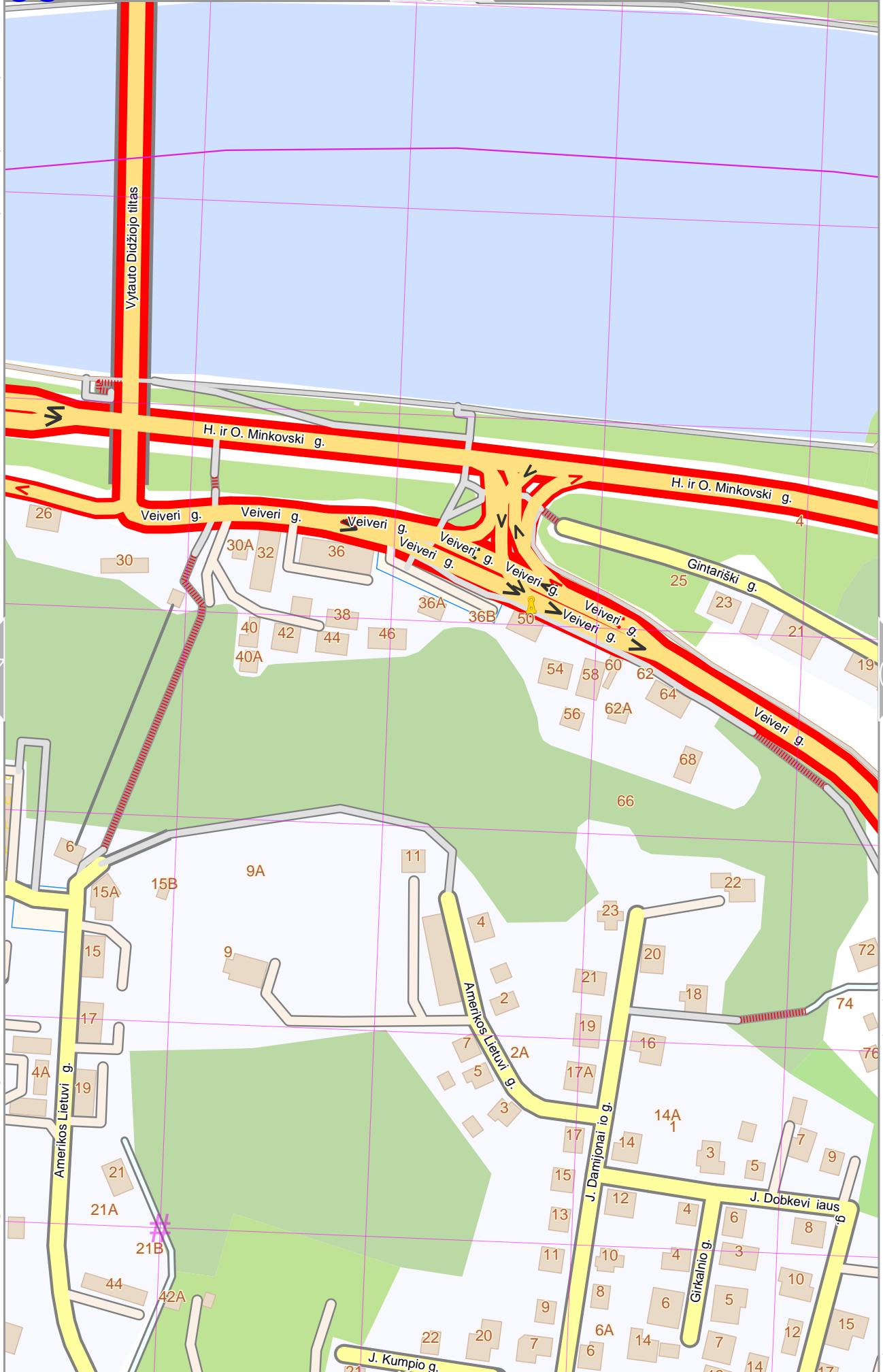
lon 23.88023 lat 54.88873 [nom. scale = 1 / 2500]

pdfmap_20240407_142330_Kaunas_23.9238_54.8945_304.pdf

UTM: 34 U easting 684.80 km northing 6086.30 km
UTM-Grid-width = 100m

Map data © OpenStreetMap contributors

lon 23.89309 lat 54.89473



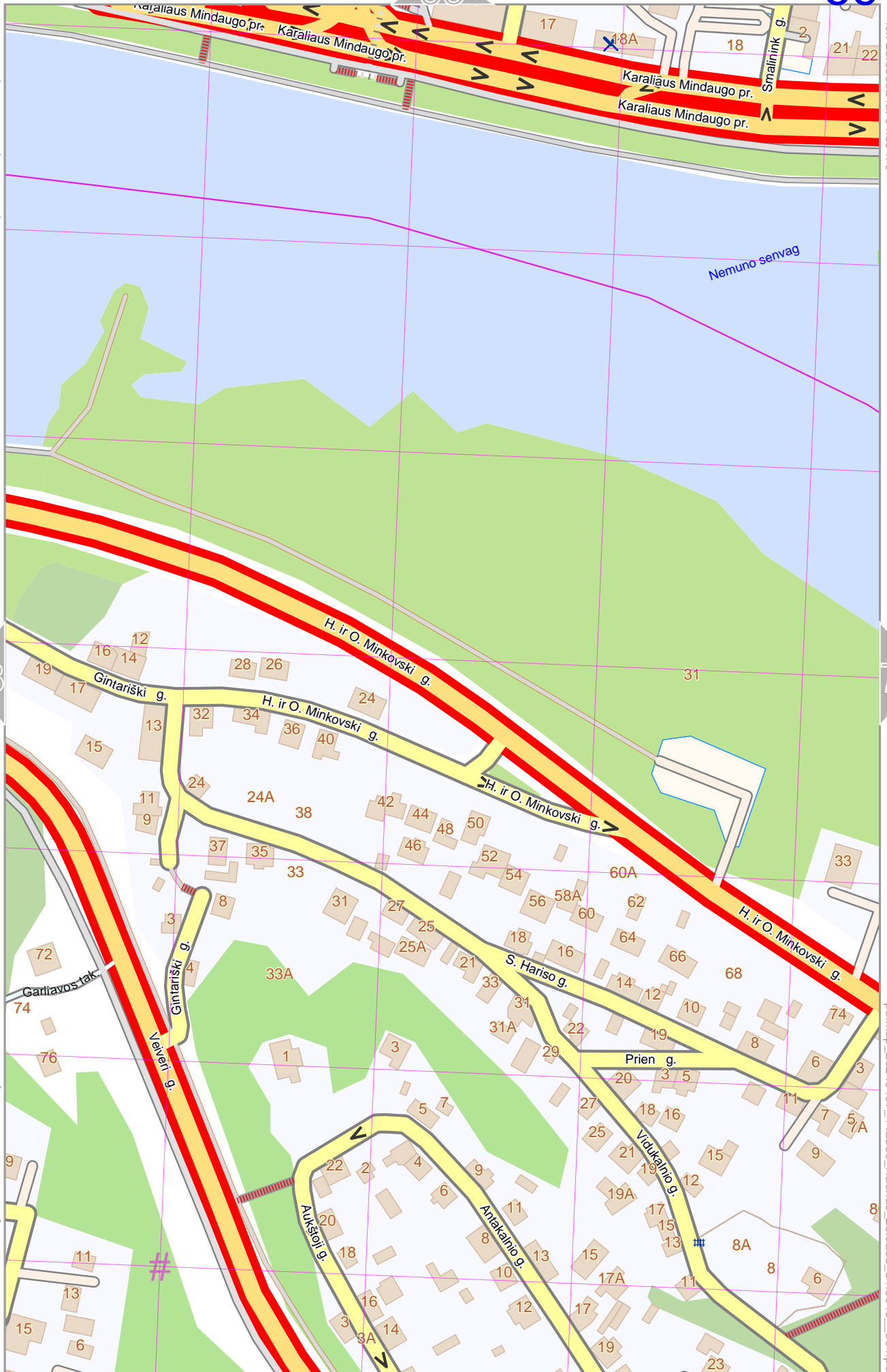
pdfmap_20240407_142330_Kaunas_23.9238_54.8945_304.pdf

lon 23.89647 lat 54.88873 [nom. scale = 1 / 2500]

UTM: 34 U easting 685.20 km northing 6086.30 km
UTM-Grid-width = 100m

Map data © OpenStreetMap contributors

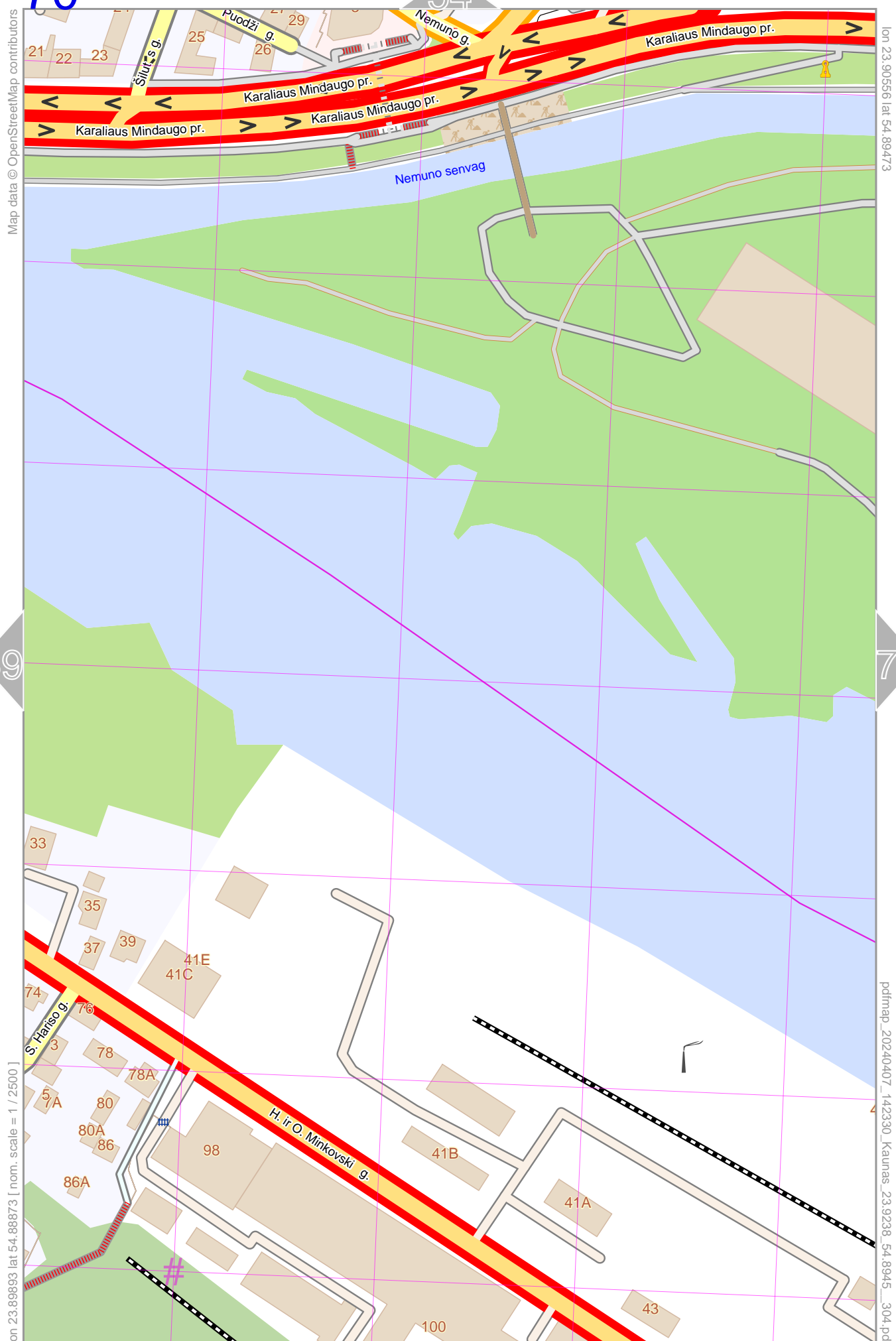
lon 23.89932 lat 54.89473



lon 23.89270 lat 54.88873 [nom. scale = 1 / 2500]

pdfmap_20220407_142330_Kaunas_239238_548945_304.pdf

UTM: 34 U easting 685.60 km northing 6086.30 km
UTM-Grid-width = 100m

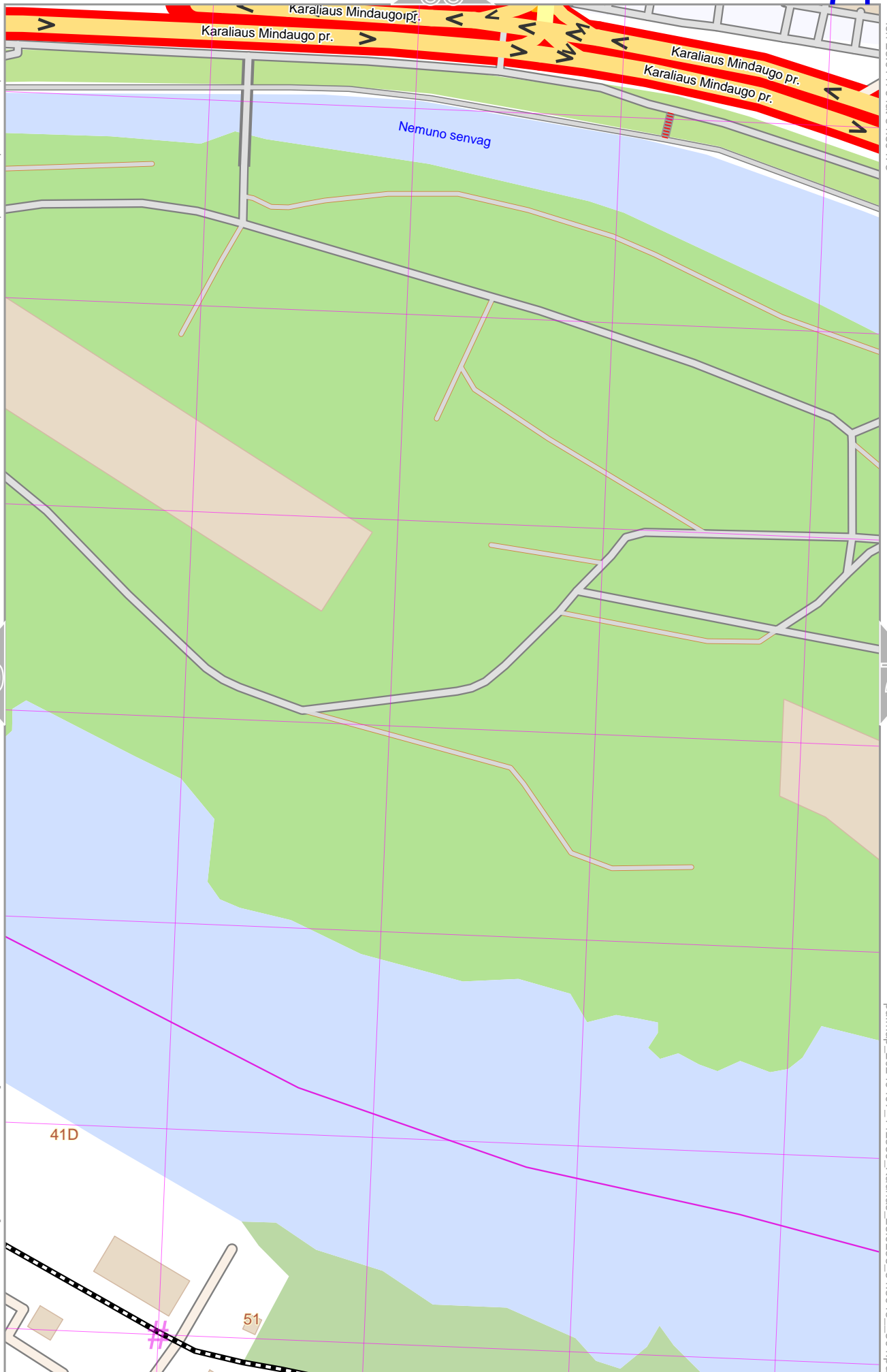


Kaunas

71

Map data © OpenStreetMap contributors

lon 23.91179 lat 54.89473



70

72

lon 23.90517 lat 54.88873 [nom. scale = 1 / 2500]

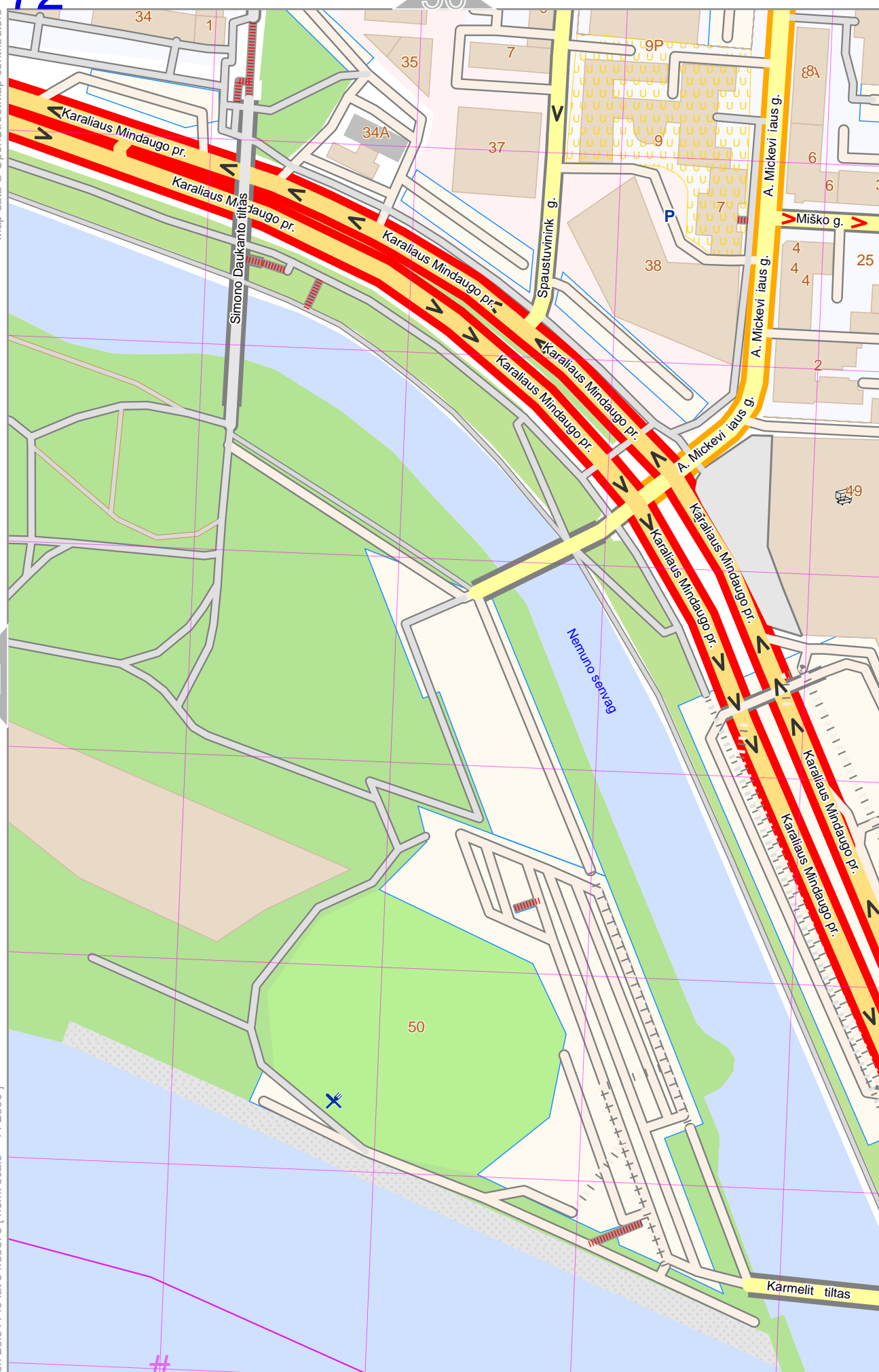
pdfmap_20240407_142330_Kaunas_23.9238_54.8945_304.pdf

UTM: 34 U easting 686.40 km northing 6086.30 km
UTM-Grid-width = 100m

87

Map data © OpenStreetMap contributors

lon 23.91803 lat 54.89473



lon 23.91140 lat 54.88873 [nom. scale = 1 / 2500]

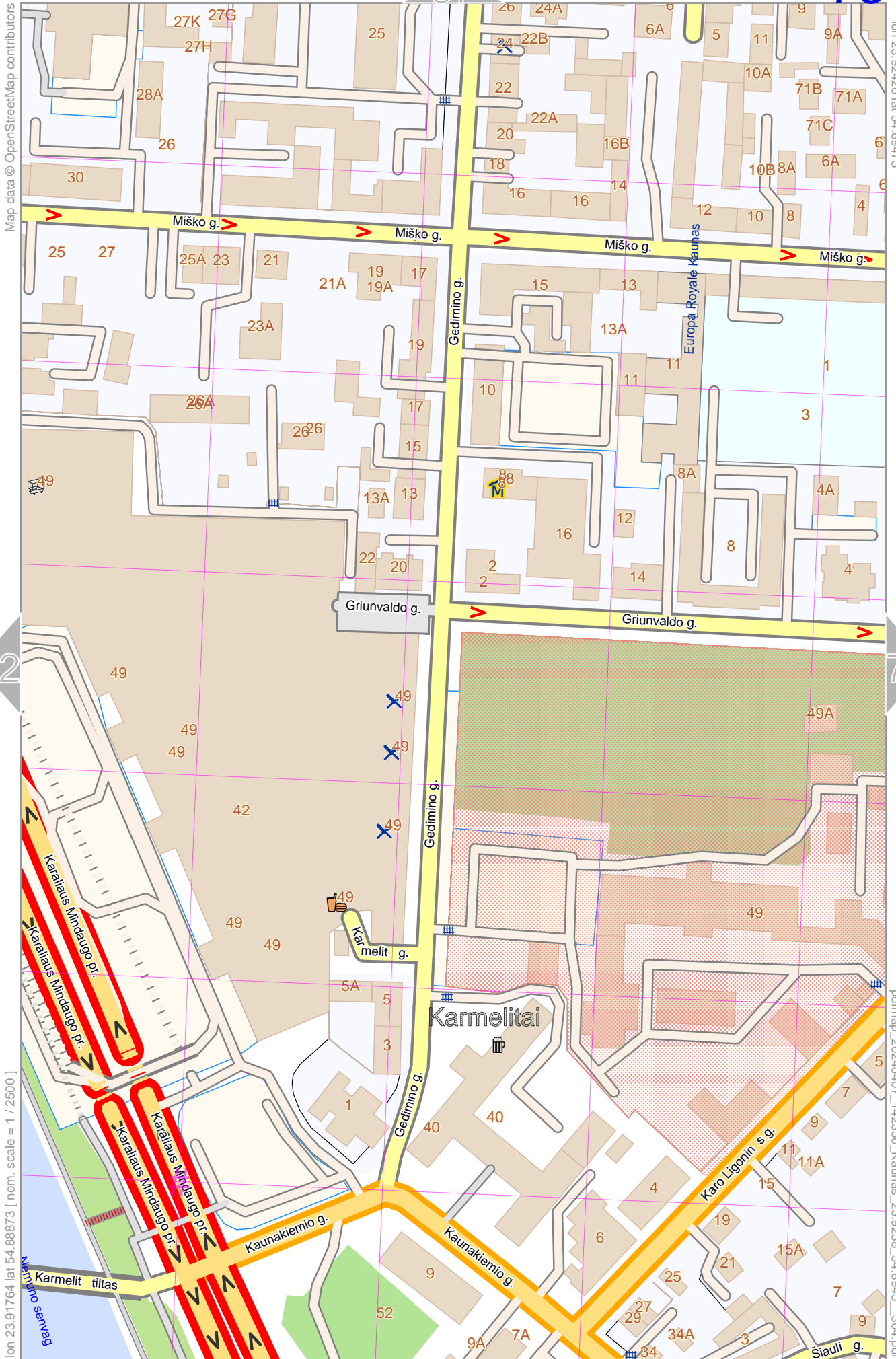
pdfmap_20240407_142330_Kaunas_23.9238_54.8945_304.pdf

UTM: 34 U easting 686.80 km northing 6086.30 km
UTM-Grid-width = 100m



Map data © OpenStreetMap contributors

lon 23.92426 lat 54.89473



72

74

lon 23.91764 lat 54.88873 [nom. scale = 1 / 2500]

pdfmap_20240407_142330_Kaunas_23.9238_54.8945_304.pdf

UTM: 34 U easting 687.20 km northing 6086.40 km
UTM-Grid-width = 100m



www.milvusmap.eu



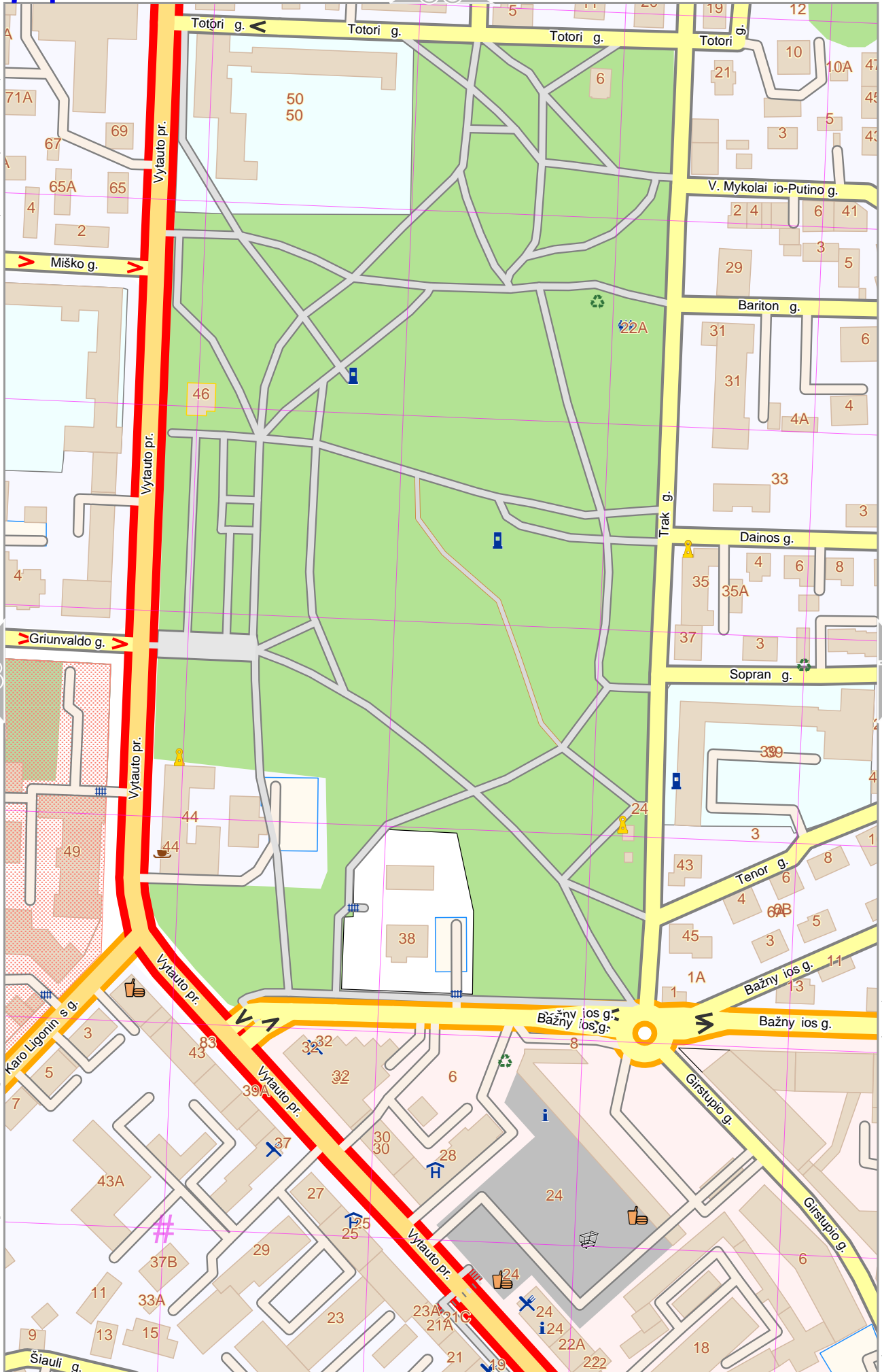
Map data © OpenStreetMap contributors

lon 23.93049 lat 54.89473

lon 23.92387 lat 54.88873 [nom. scale = 1 / 2500]

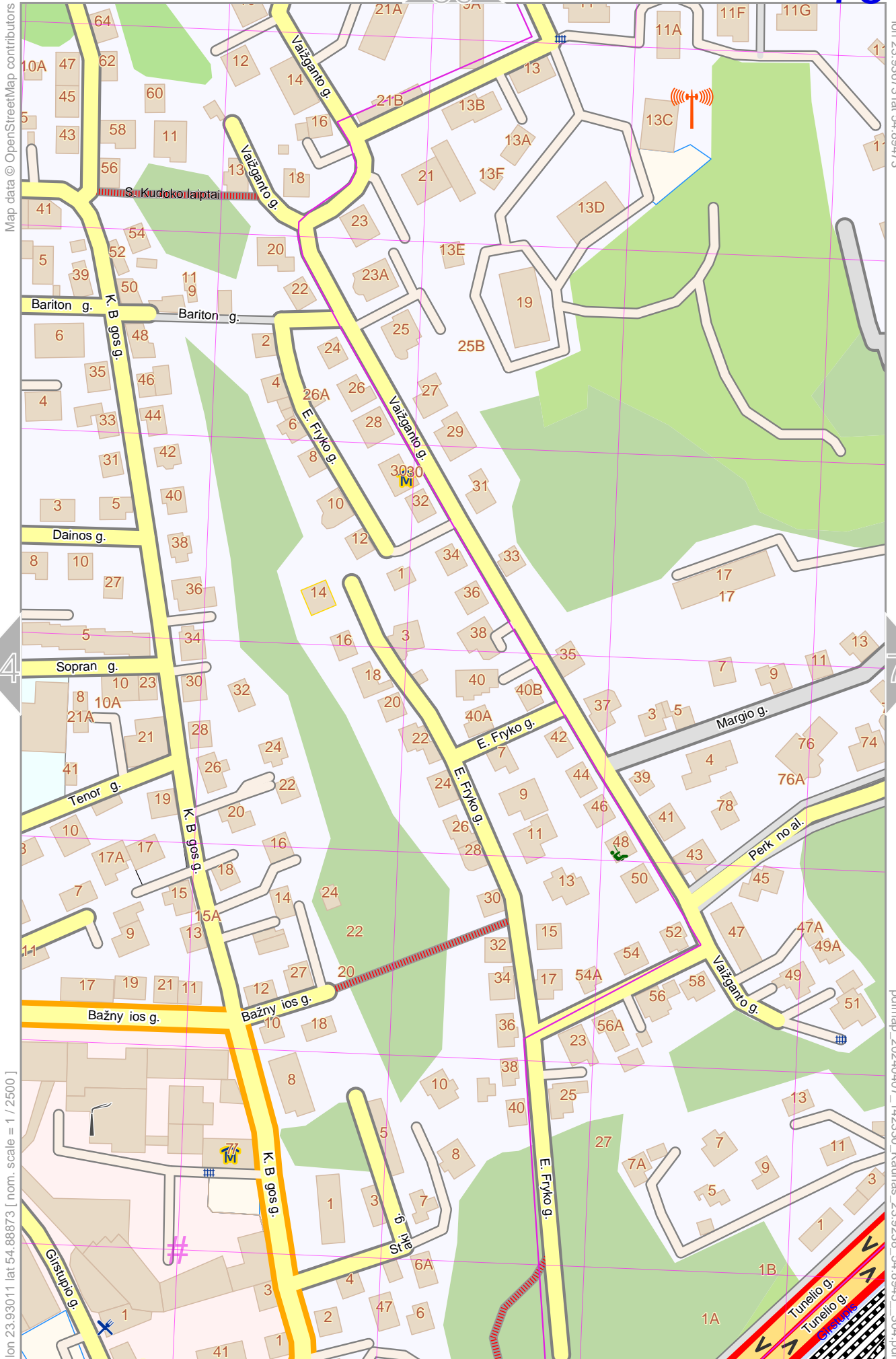
pdfmap_20240407_142330_Kaunas_23.9238_54.8945_304.pdf

UTM: 34 U easting 687.60 km northing 6086.40 km
UTM-Grid-width = 100m



Map data © OpenStreetMap contributors

lon 23.93673 lat 54.89473



lon 23.93011 lat 54.88873 [nom. scale = 1 / 2500]

pdfmap_20240407_142330_Kaunas_239238_548945_304.pdf

UTM: 34 U easting 688.00 km northing 6086.40 km
UTM-Grid-width = 100m

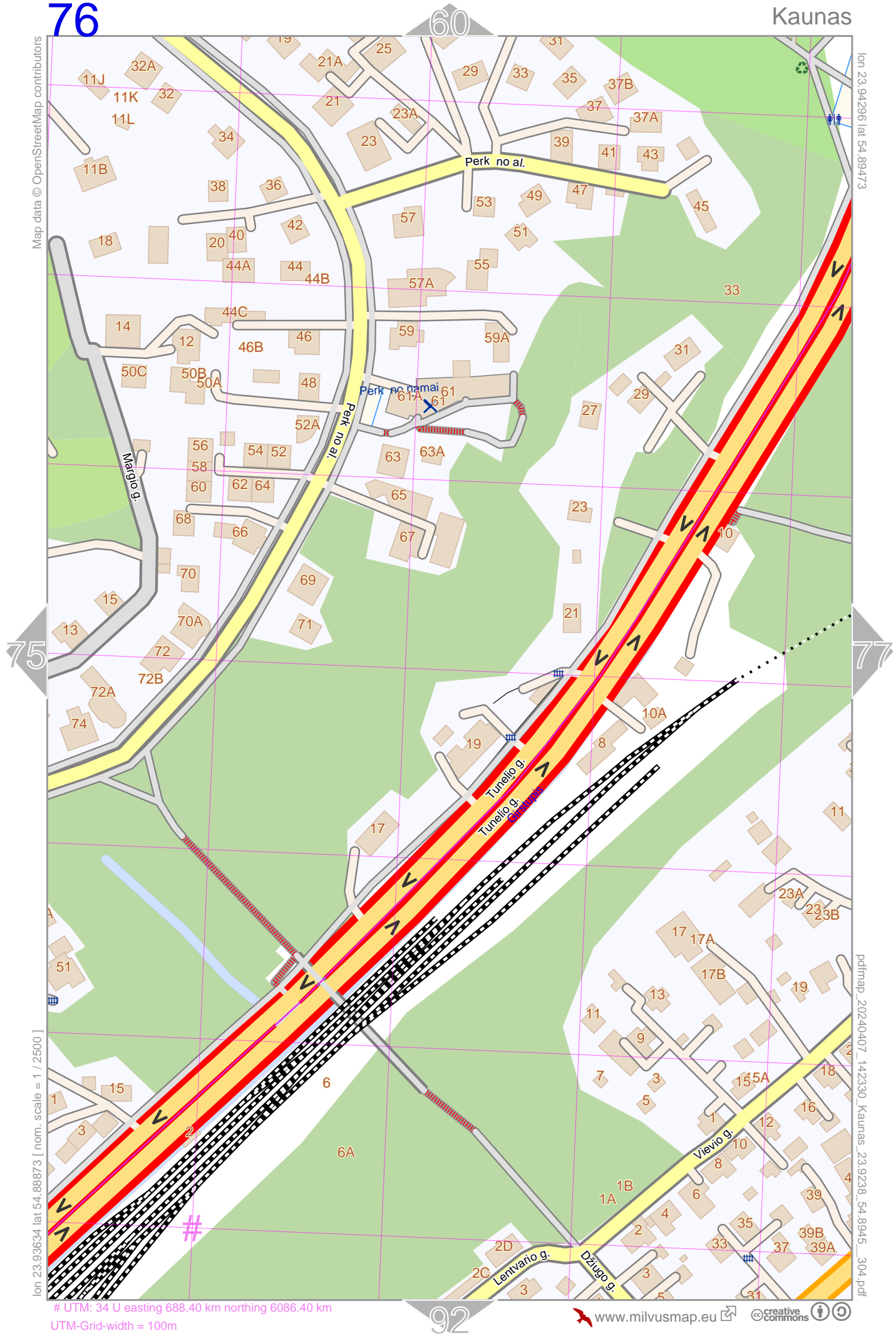
Map data © OpenStreetMap contributors

lon 23.94296 lat 54.89473

lon 23.93634 lat 54.88873 [nom. scale = 1 / 2500]

pdfmap_20240407_142330_Kaunas_23.9238_54.8945_304.pdf

UTM: 34 U easting 688.40 km northing 6086.40 km
UTM-Grid-width = 100m

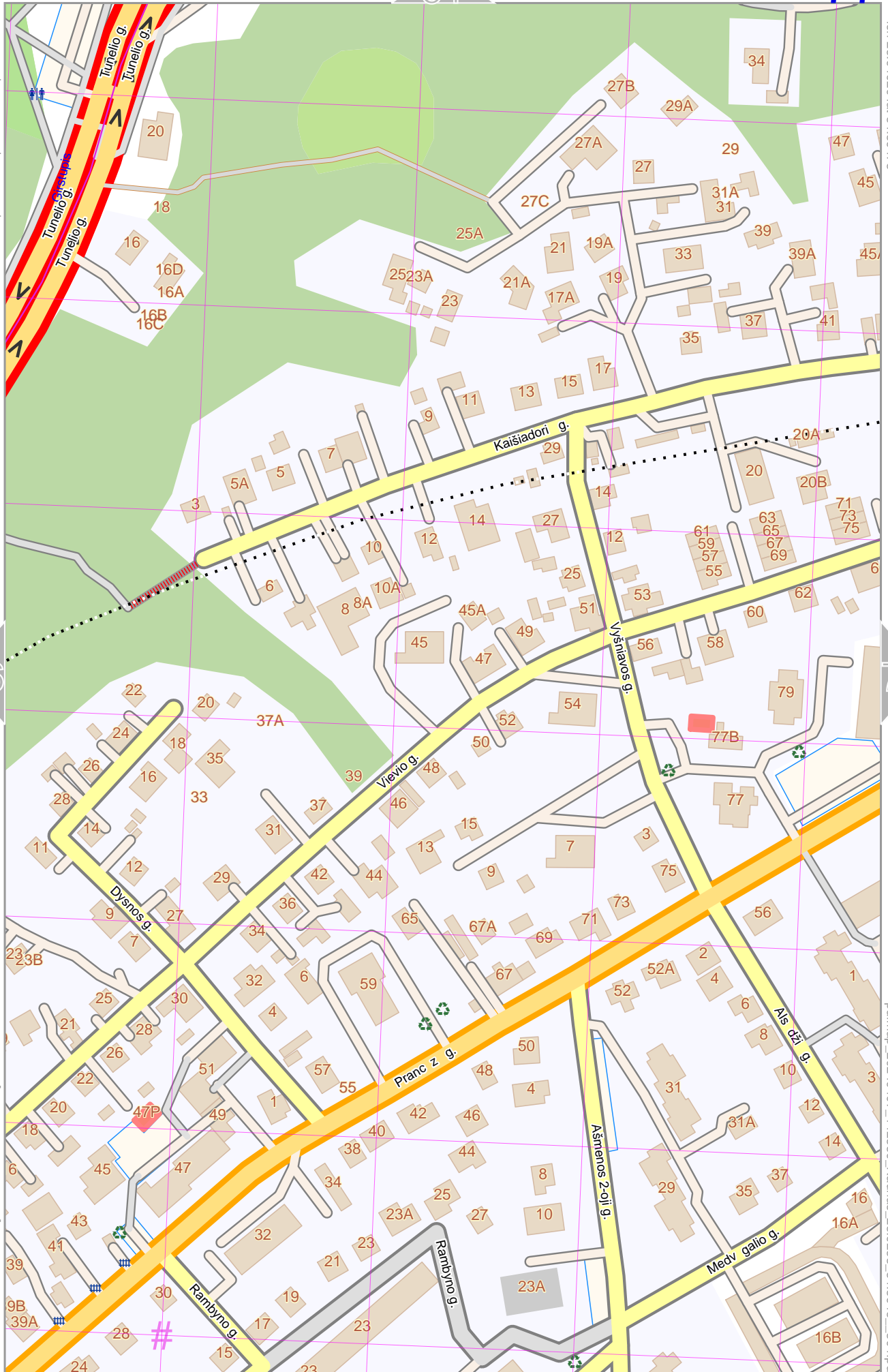


Map data © OpenStreetMap contributors

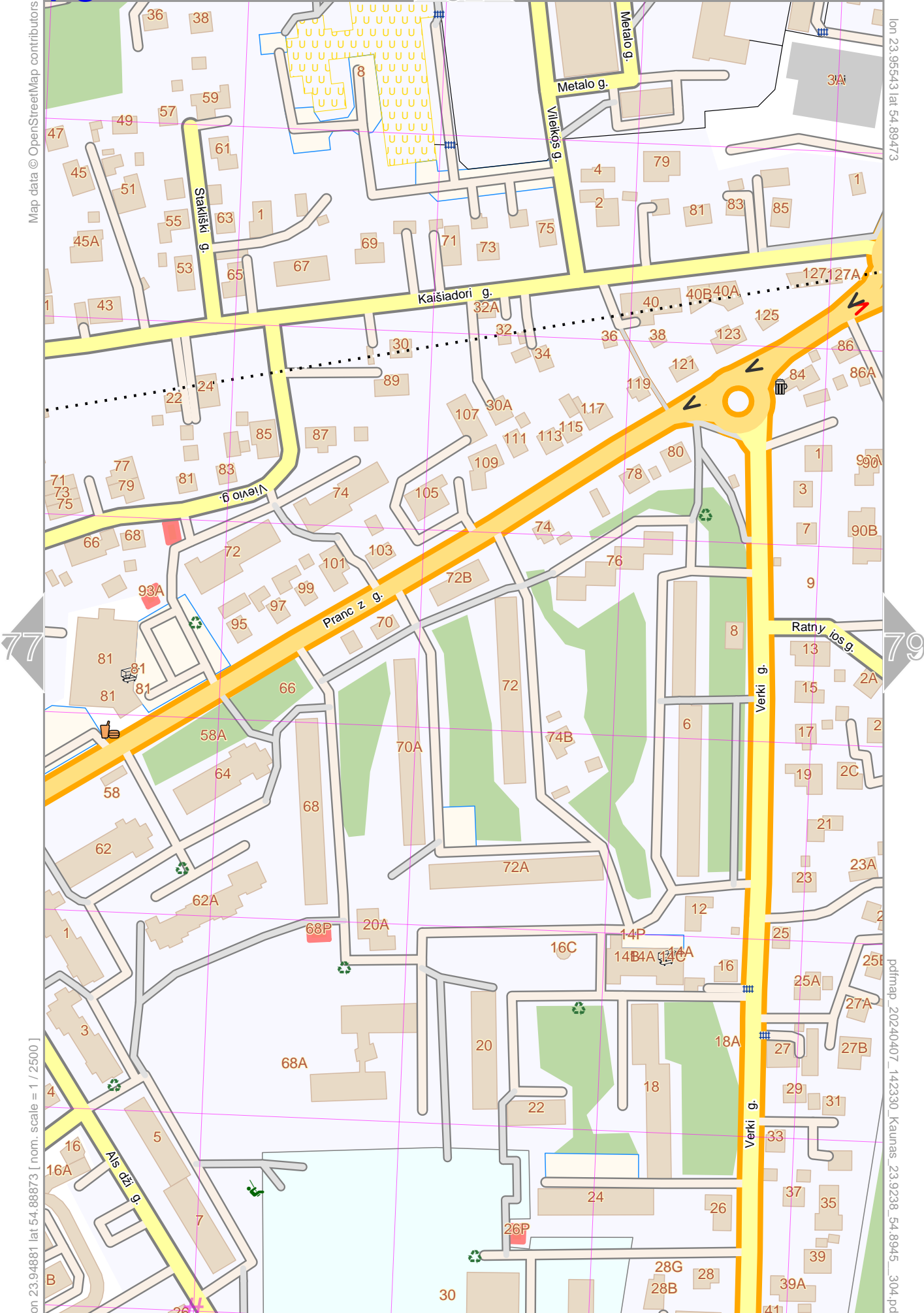
lon 23.94920 lat 54.89473

lon 23.94257 lat 54.88873 [nom. scale = 1 / 2500]

pdfmap_20240407_142330_Kaunas_239238_54.8945_304.pdf

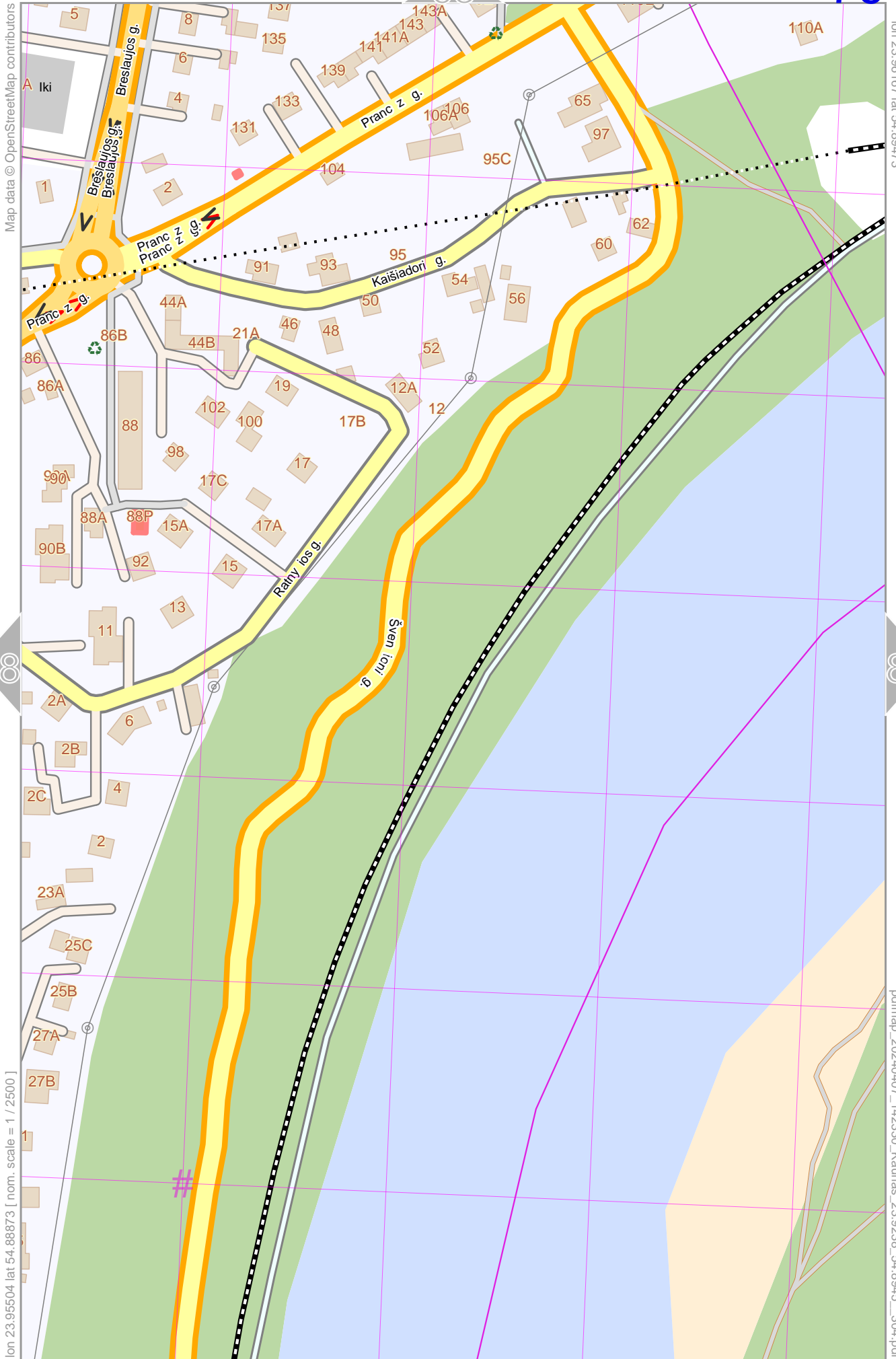


UTM: 34 U easting 688.80 km northing 6086.40 km
 UTM-Grid-width = 100m



Map data © OpenStreetMap contributors

lon 23.96167 lat 54.89473



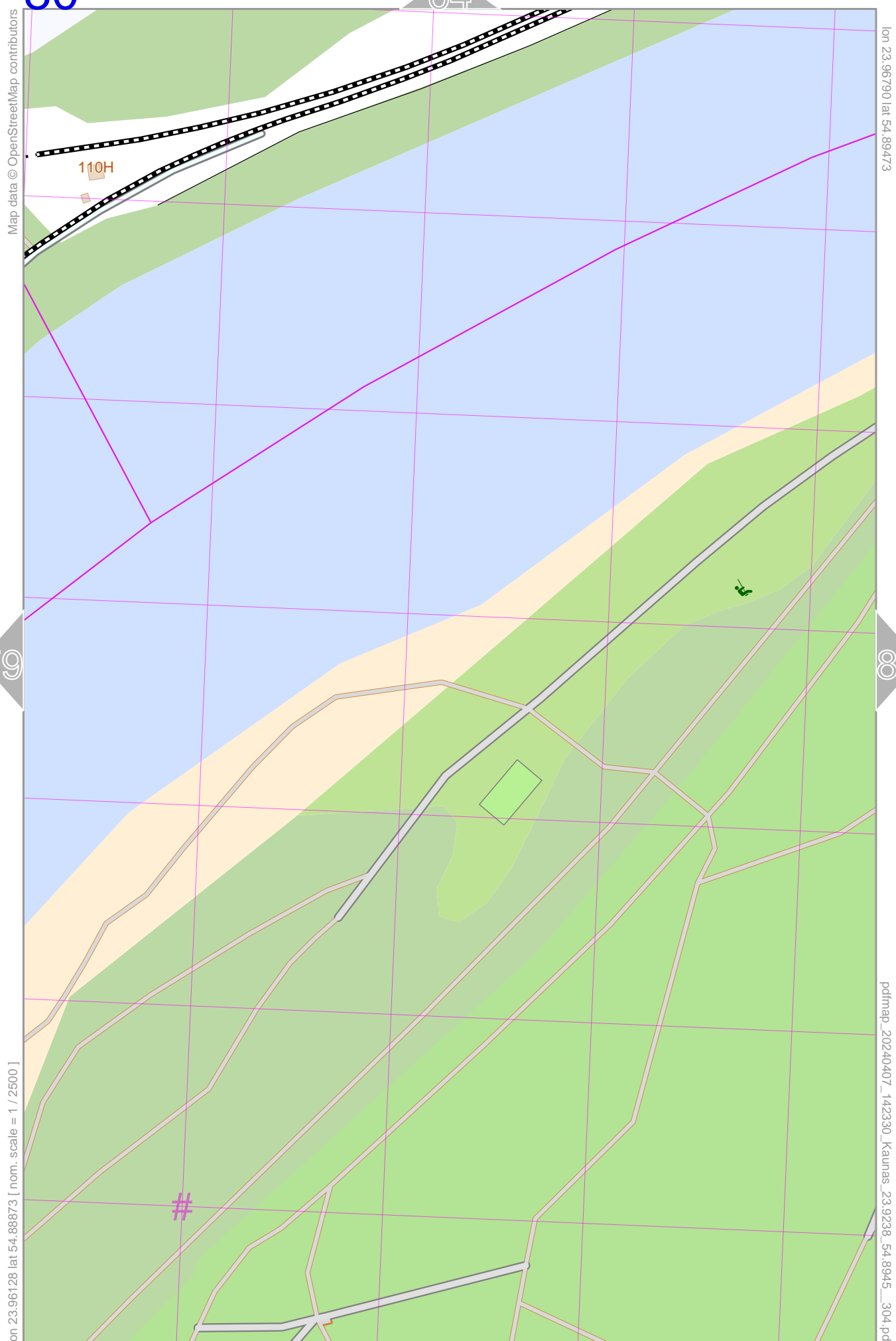
lon 23.95504 lat 54.88873 [nom. scale = 1 / 2500]

pdfmap_20240407_142330_Kaunas_23.9238_54.8945_304.pdf

UTM: 34 U easting 689.60 km northing 6086.50 km
UTM-Grid-width = 100m

80

64



Map data © OpenStreetMap contributors

lon 23.96790 lat 54.89473

79

81

lon 23.96128 lat 54.88873 [nom. scale = 1 / 2500]

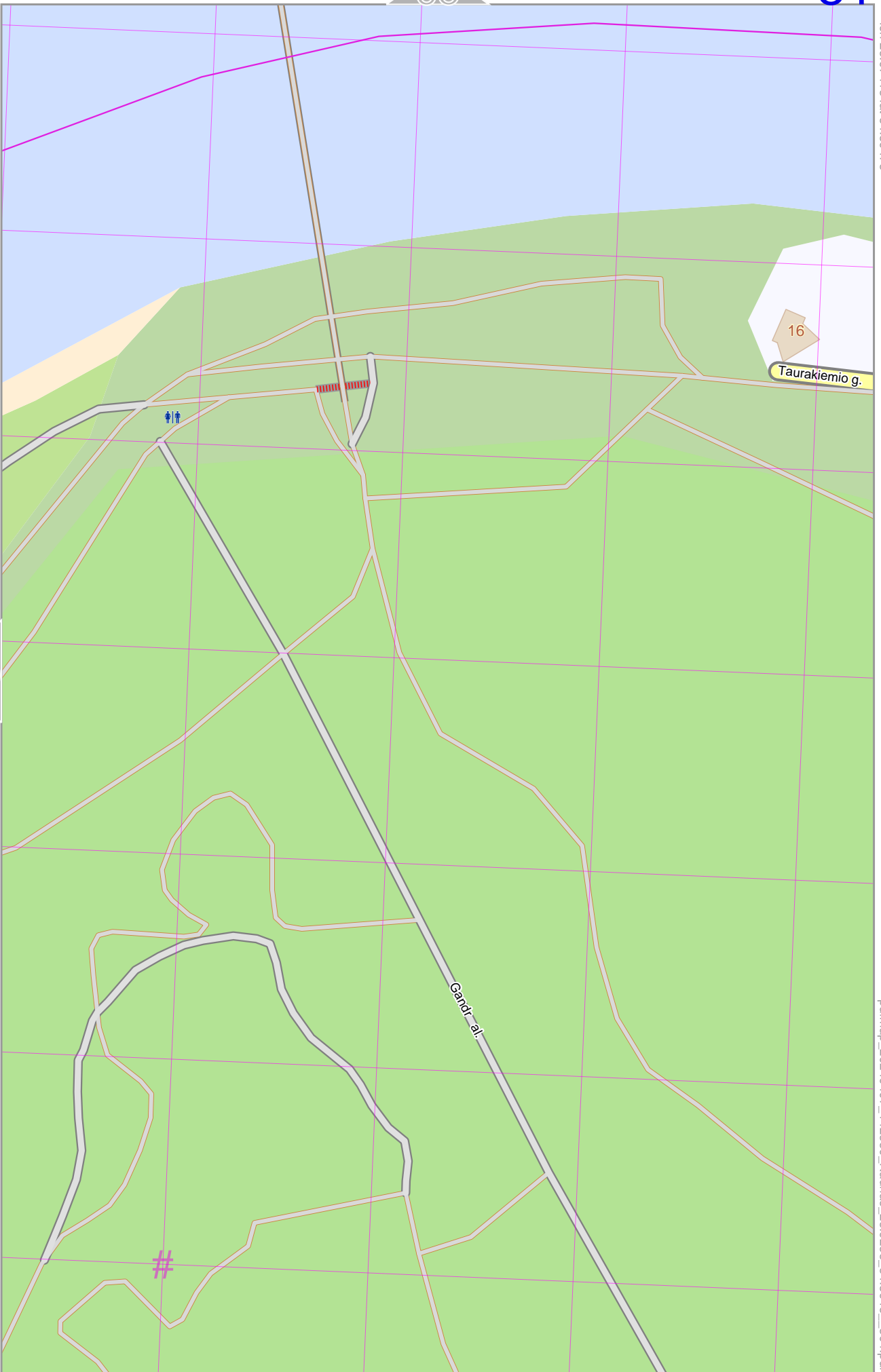
pdfmap_20240407_142330_Kaunas_23.9238_54.8945_304.pdf

UTM: 34 U easting 690.00 km northing 6086.50 km
UTM-Grid-width = 100m

96

Map data © OpenStreetMap contributors

lon 23.97413 lat 54.89473



lon 23.96751 lat 54.88873 [nom. scale = 1 / 2500]

pdfmap_20240407_142330_Kaunas_23.97238_54.8945_304.pdf

UTM: 34 U easting 690.40 km northing 6086.50 km UTM-Grid-width = 100m



Kaunas

83

67

Map data © OpenStreetMap contributors

lon 23.88686 lat 54.88896

S. Dariaus ir S. Gir no g.

31

40

82

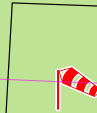
84

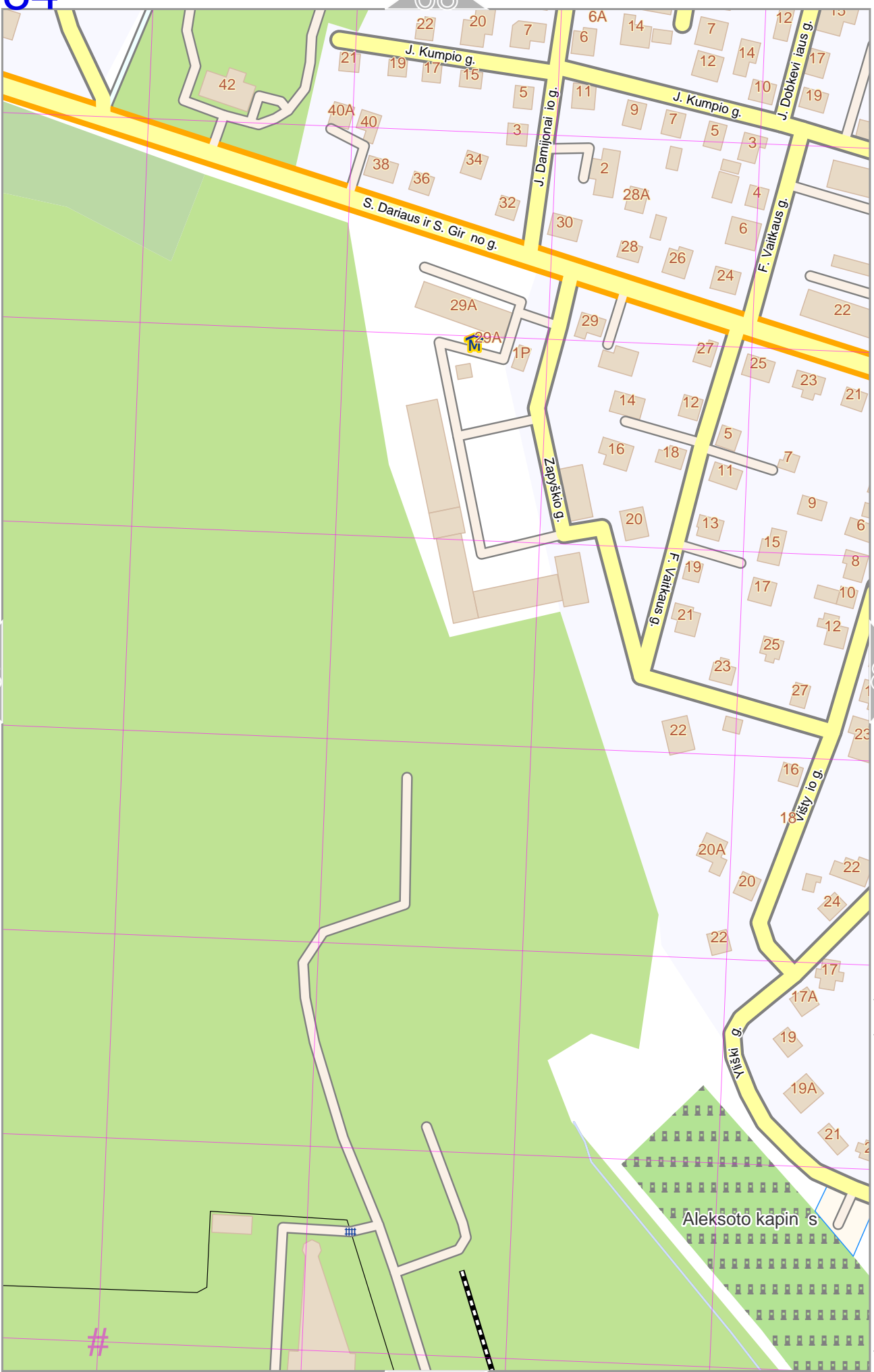
lon 23.88023 lat 54.88296 [nom. scale = 1 / 2500]

pdfmap_20240407_142330_Kaunas_23.9238_54.8945_304.pdf

UTM: 34 U easting 684.80 km northing 6085.60 km
UTM-Grid-width = 100m

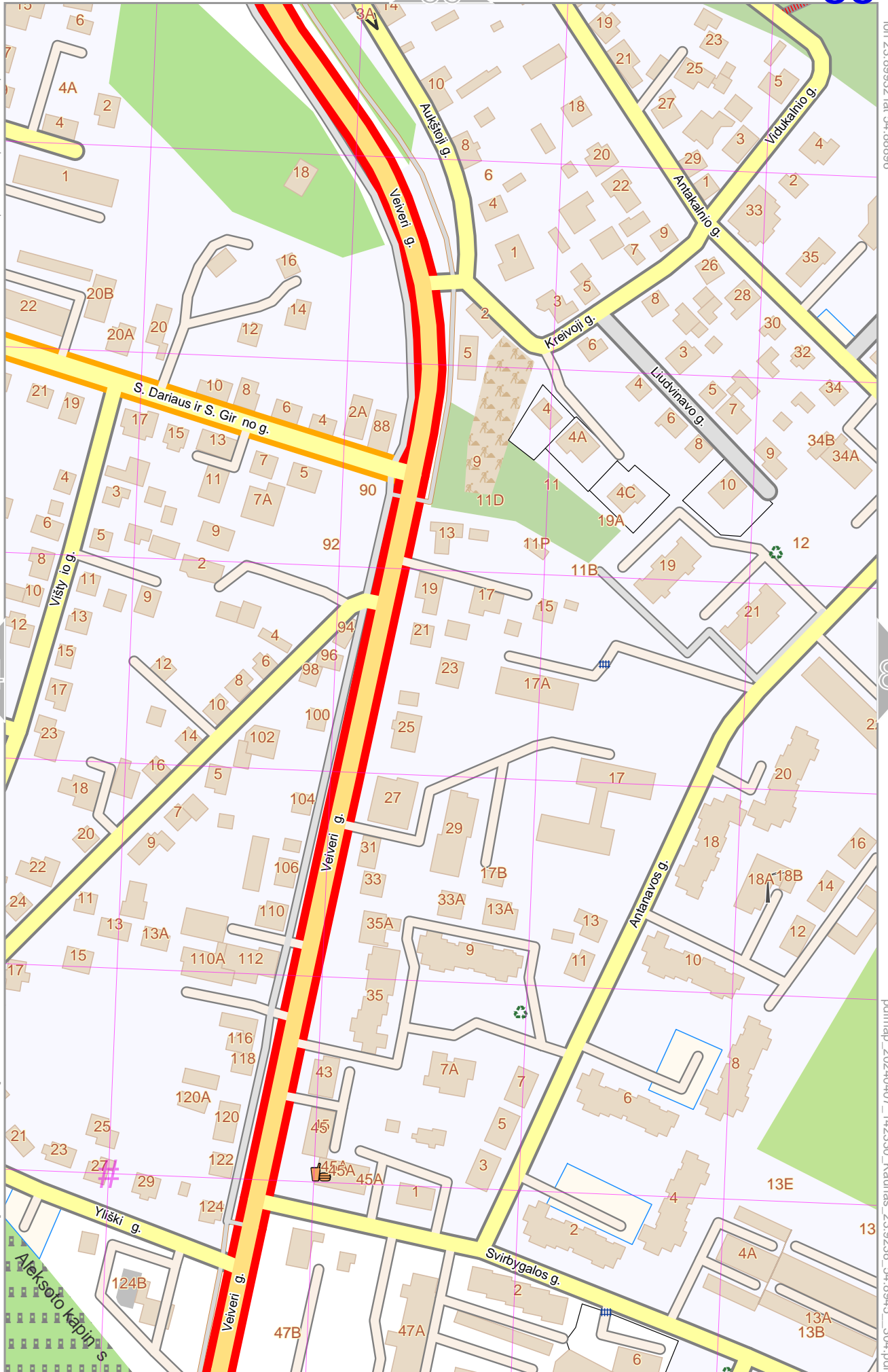
99





Map data © OpenStreetMap contributors

lon 23.89932 lat 54.88896



lon 23.89270 lat 54.88296 [nom. scale = 1 / 2500]

pdfmap_20240407_142330_Kaunas_23.9238_54.8945_304.pdf

UTM: 34 U easting 685.60 km northing 6085.70 km
UTM-Grid-width = 100m

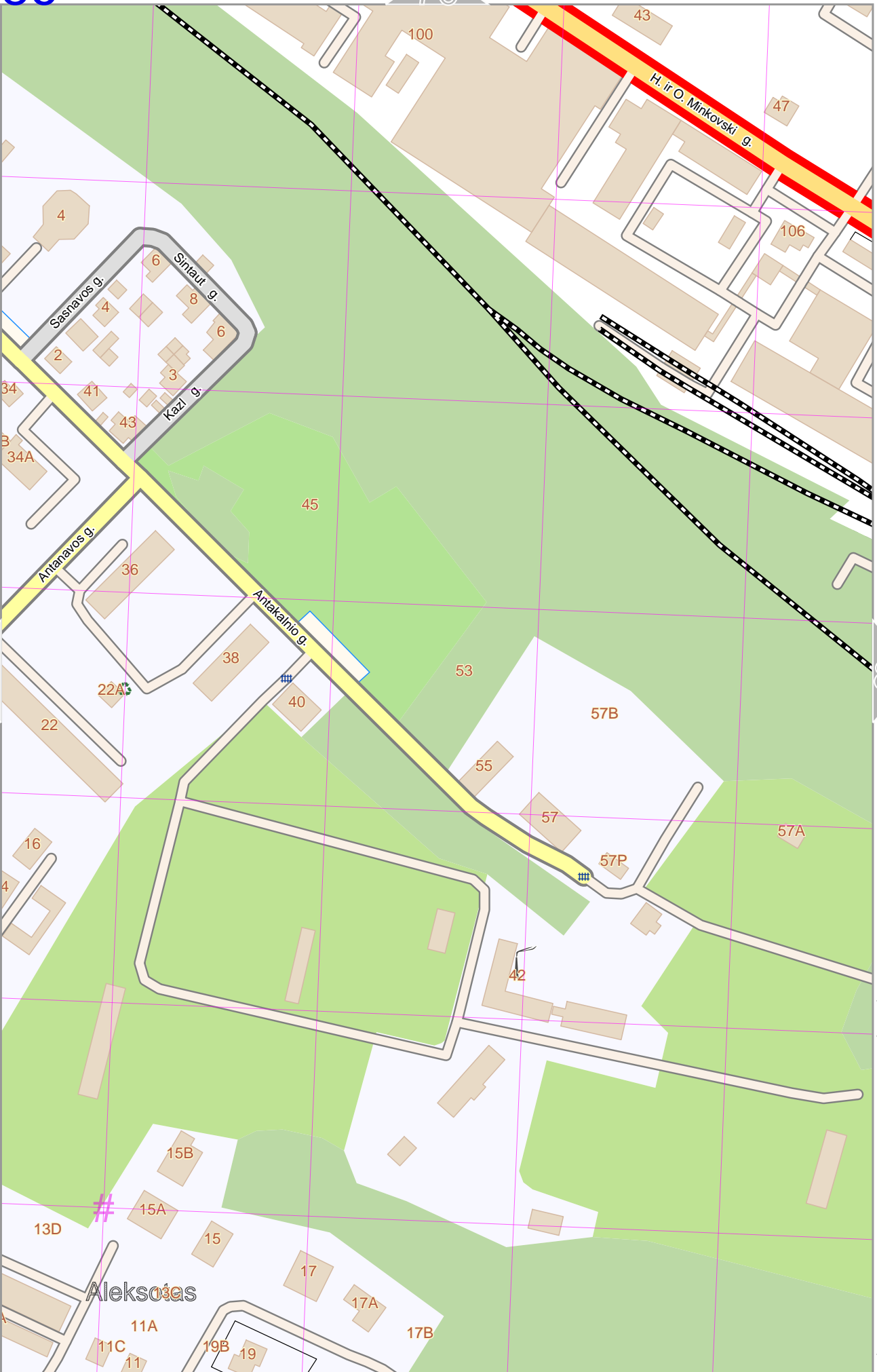
Map data © OpenStreetMap contributors

lon 23.90556 lat 54.88896

lon 23.89893 lat 54.88296 [nom. scale = 1 / 2500]

pdfmap_20240407_142330_Kaunas_23.9238_54.8945_304.pdf

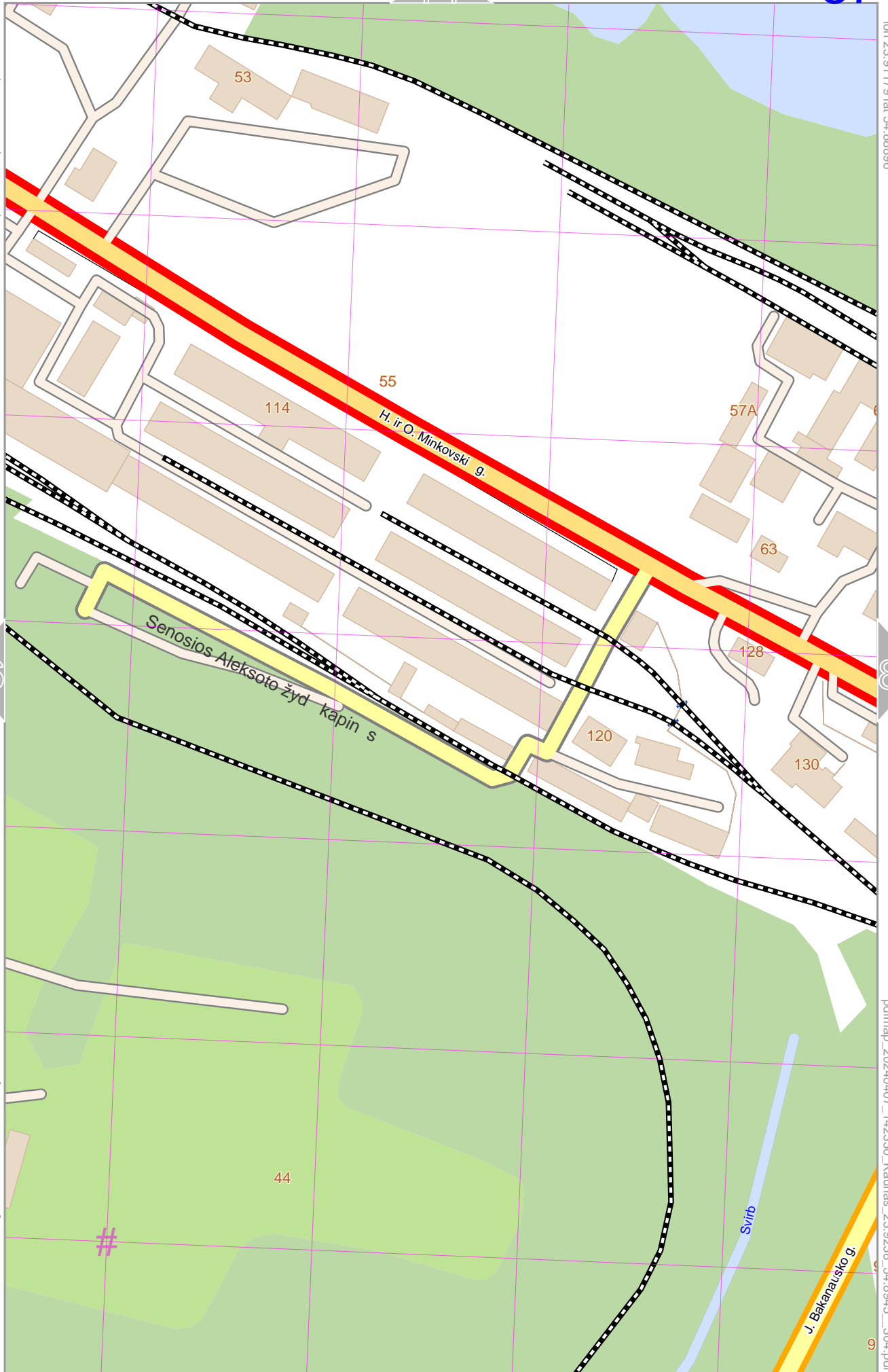
UTM: 34 U easting 686.00 km northing 6085.70 km
UTM-Grid-width = 100m



Aleksotas

Map data © OpenStreetMap contributors

lon 23.91179 lat 54.88896



lon 23.90517 lat 54.88296 [nom. scale = 1 / 2500]

pdfmap_20240407_142330_Kaunas_23.9238_54.8945_304.pdf

UTM: 34 U easting 686.40 km northing 6085.70 km
UTM-Grid-width = 100m

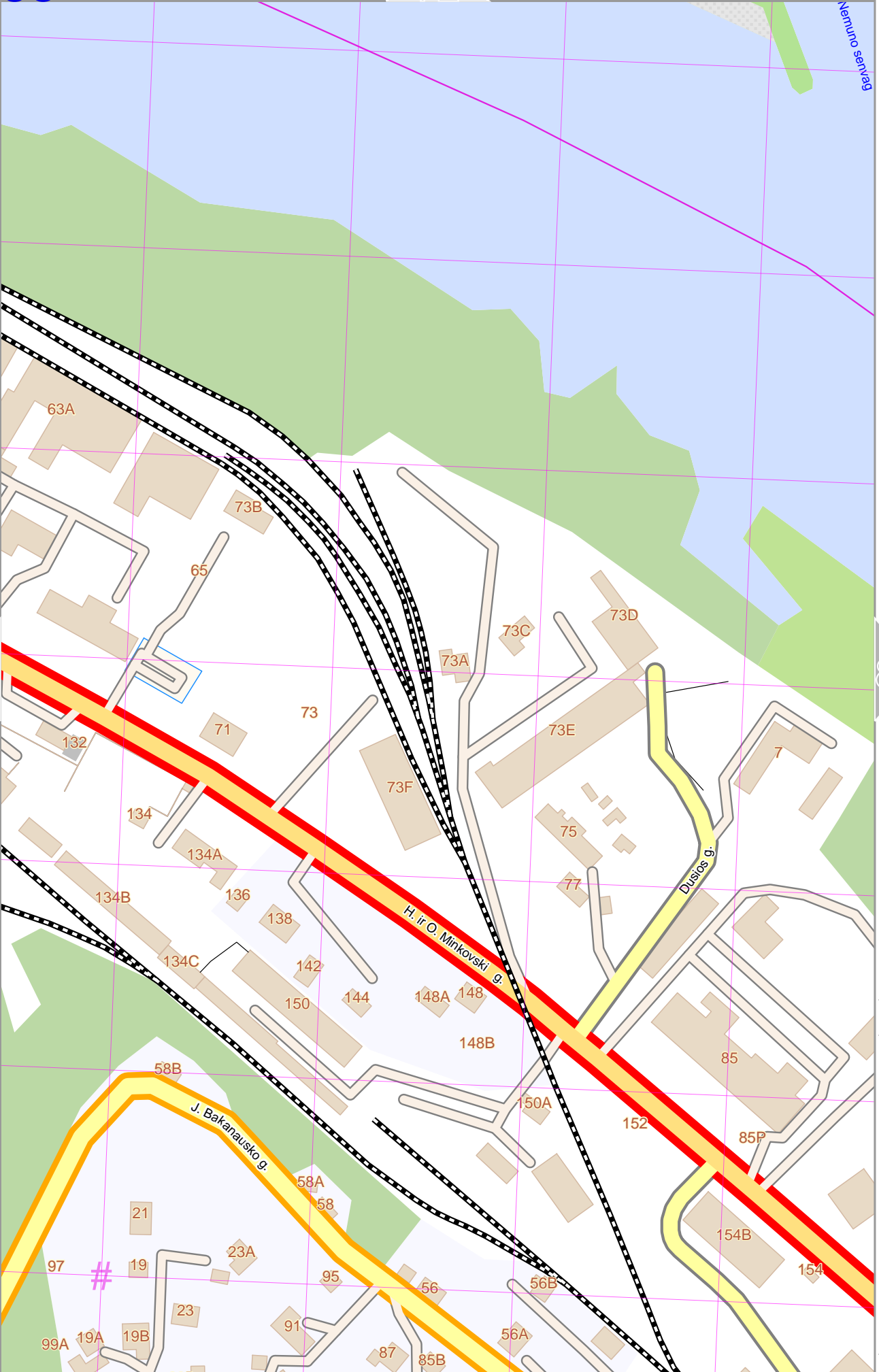
Map data © OpenStreetMap contributors

lon 23.91803 lat 54.88896

lon 23.91140 lat 54.88296 [nom. scale = 1 / 2500]

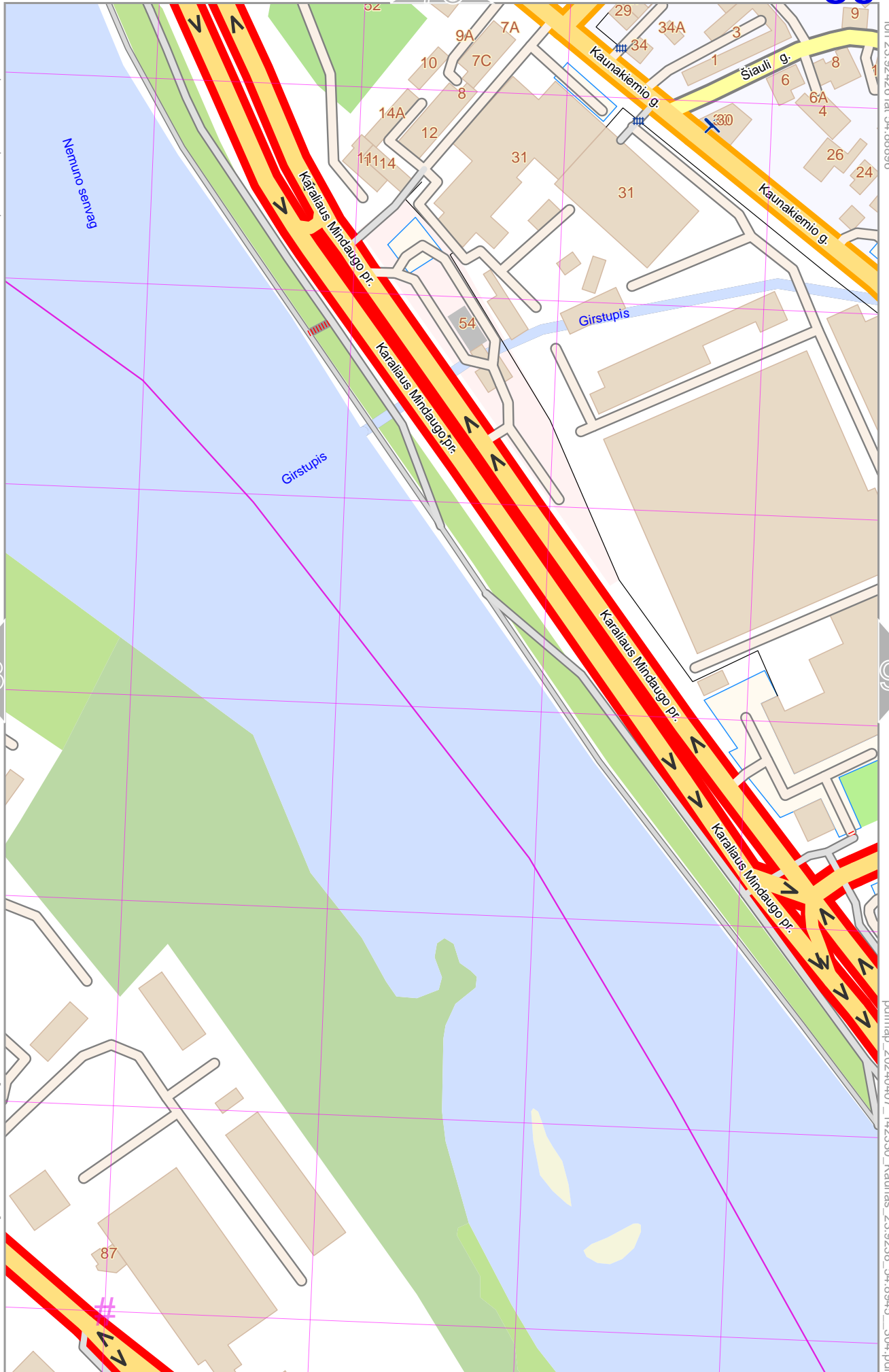
pdfmap_20240407_142330_Kaunas_23.9238_54.8945_304.pdf

UTM: 34 U easting 686.80 km northing 6085.70 km
UTM-Grid-width = 100m



Map data © OpenStreetMap contributors

lon 23.92426 lat 54.88896



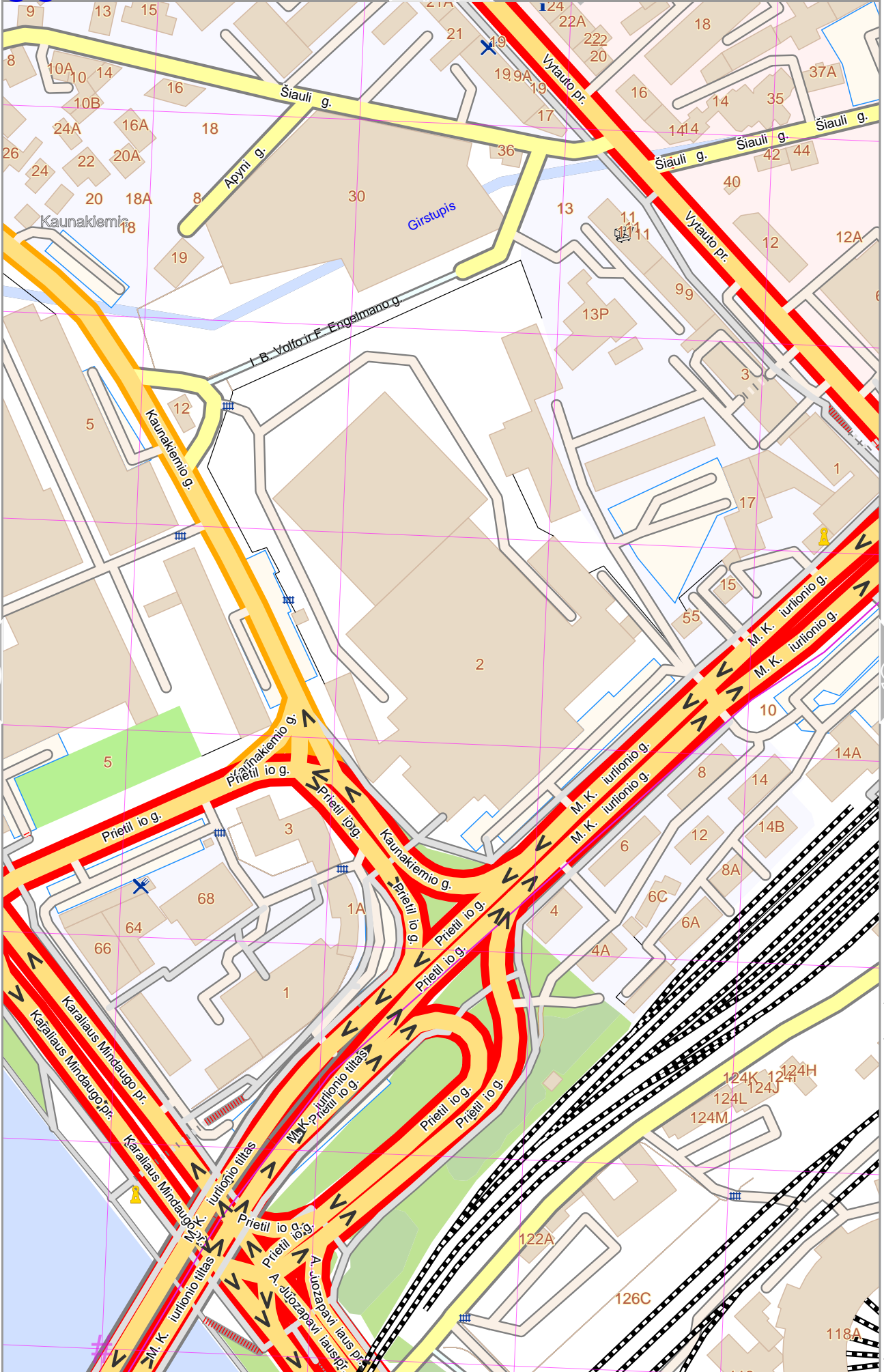
lon 23.91764 lat 54.88296 [nom. scale = 1 / 2500]

pdfmap_20240407_142330_Kaunas_23.9238_54.8945_304.pdf

UTM: 34 U easting 687.20 km northing 6085.70 km
UTM-Grid-width = 100m

Map data © OpenStreetMap contributors

lon 23.93049 lat 54.88896

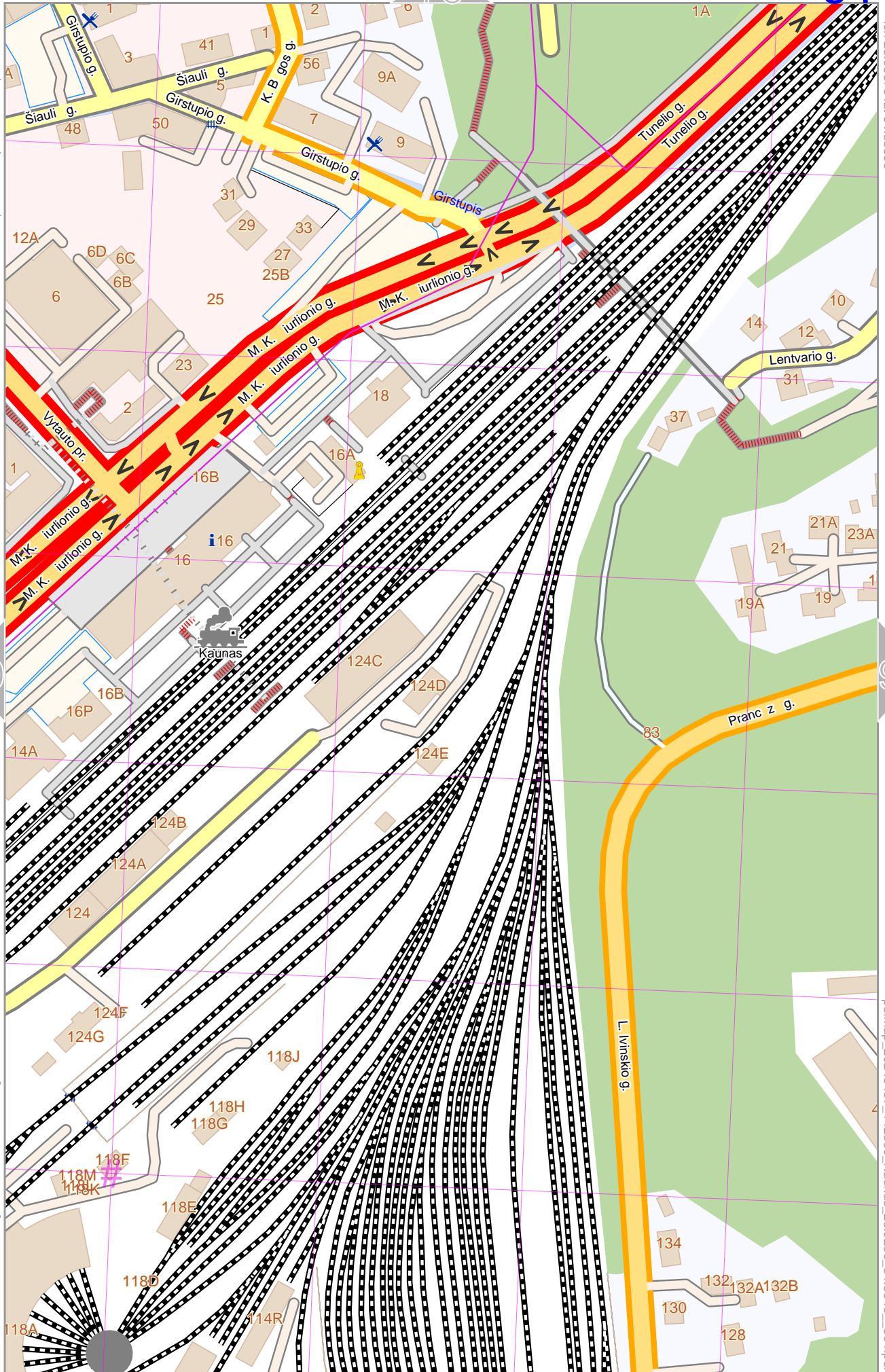


lon 23.92387 lat 54.88296 [nom. scale = 1 / 2500]

pdfmap_20240407_142330_Kaunas_23.9238_54.8945_304.pdf

Map data © OpenStreetMap contributors

lon 23.93673 lat 54.88896



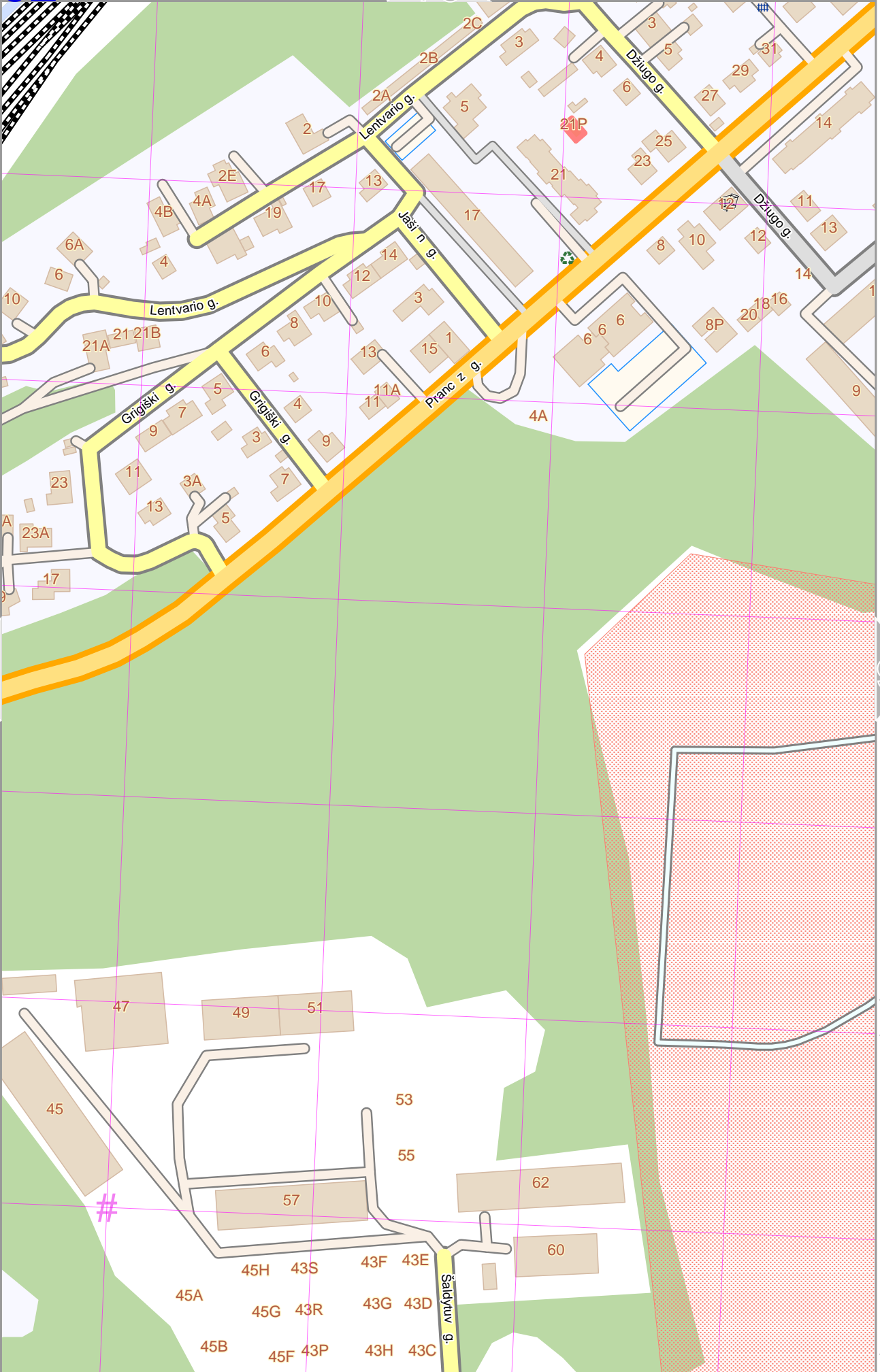
lon 23.93011 lat 54.88296 [nom. scale = 1 / 2500]

pdfmap_20240407_142330_Kaunas_23.9238_54.8945_304.pdf

UTM: 34 U easting 688.00 km northing 6085.80 km
UTM-Grid-width = 100m

Map data © OpenStreetMap contributors

lon 23.94296 lat 54.88896

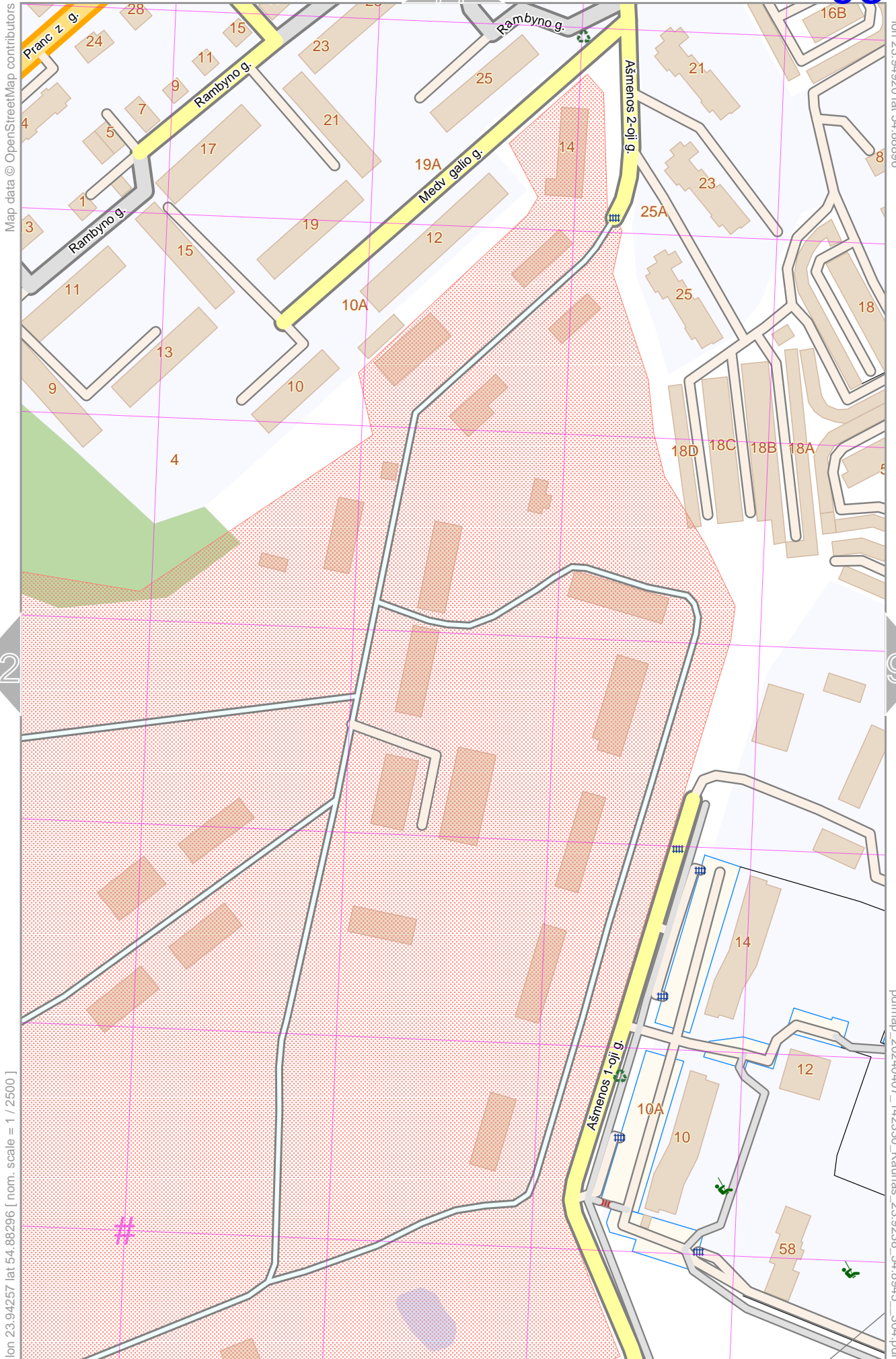


lon 23.93634 lat 54.88296 [nom. scale = 1 / 2500]

pdfmap_20240407_142330_Kaunas_23.9238_54.8945_304.pdf

Map data © OpenStreetMap contributors

lon 23.94920 lat 54.88896



92

94

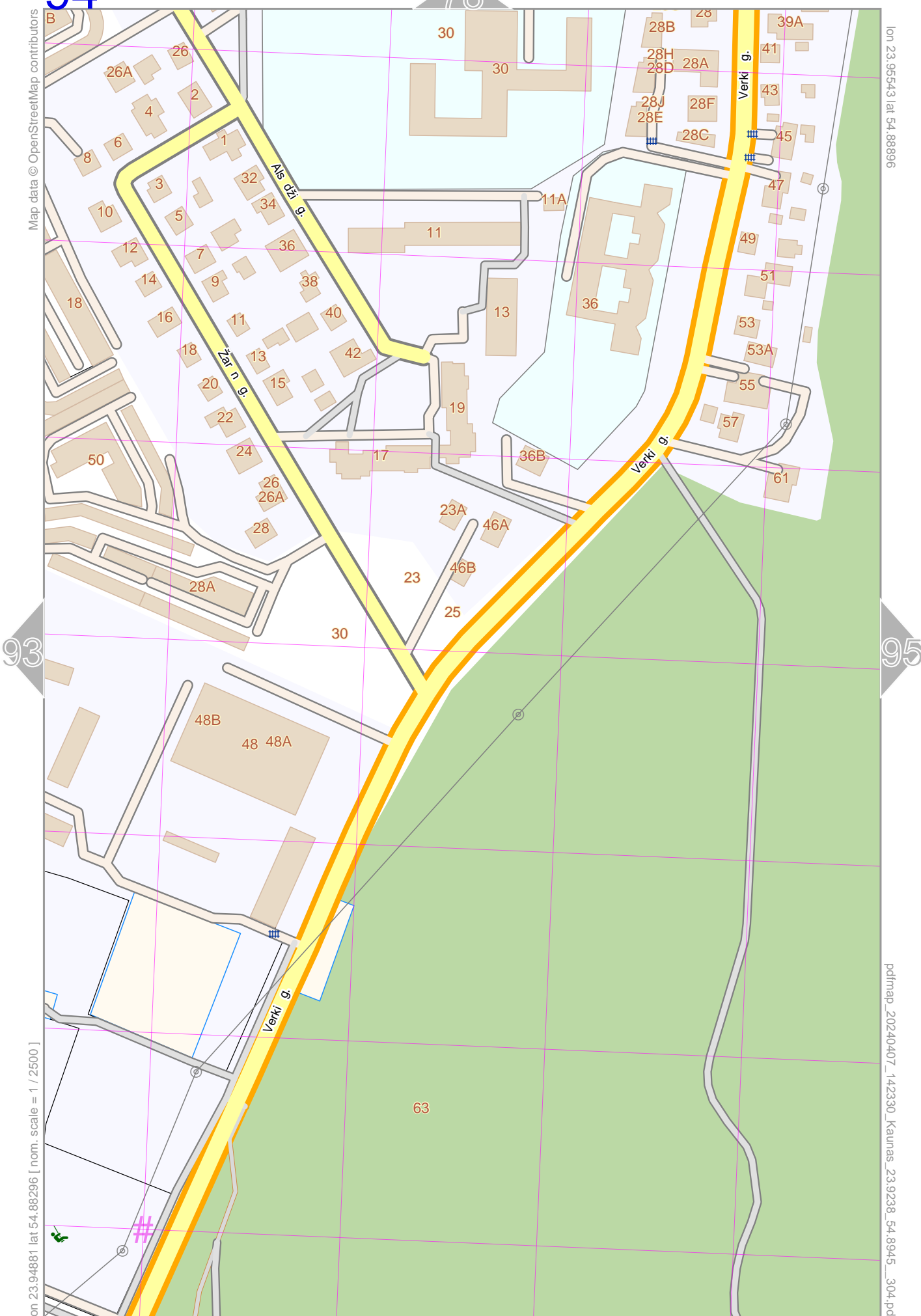
lon 23.94257 lat 54.88296 [nom. scale = 1 / 2500]

pdfmap_20240407_142330_Kaunas_23.9238_54.8945_304.pdf

UTM: 34 U easting 688.80 km northing 6085.80 km
UTM-Grid-width = 100m

Map data © OpenStreetMap contributors

lon 23.95543 lat 54.88896



lon 23.94881 lat 54.88296 [nom. scale = 1 / 2500]

pdfmap_20240407_142330_Kaunas_23.9238_54.8945_304.pdf

UTM: 34 U easting 689.20 km northing 6085.80 km
UTM-Grid-width = 100m

Map data © OpenStreetMap contributors

lon 23.96167 lat 54.88896

94

96

lon 23.95504 lat 54.88296 [nom. scale = 1 / 2500]

pdfmap_20240407_142330_Kaunas_23.9238_54.8945_304.pdf

Švenčionių g.

20

#

UTM: 34 U easting 689.60 km northing 6085.80 km
UTM-Grid-width = 100m

111

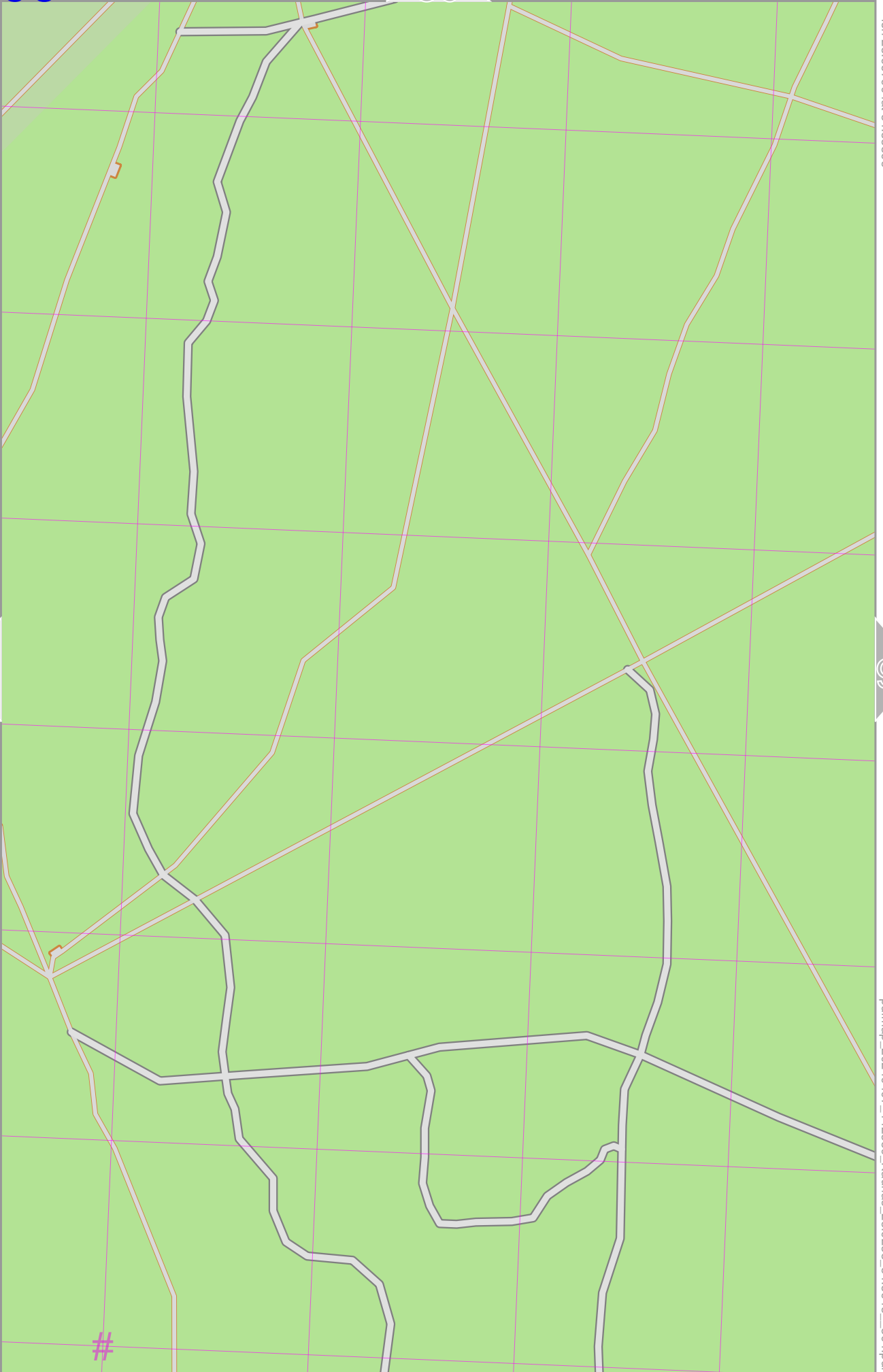
Map data © OpenStreetMap contributors

lon 23.96790 lat 54.88896

lon 23.96128 lat 54.88296 [nom. scale = 1 / 2500]

pdfmap_20240407_142330_Kaunas_23.9238_54.8945_304.pdf

UTM: 34 U easting 690.00 km northing 6085.80 km
UTM-Grid-width = 100m



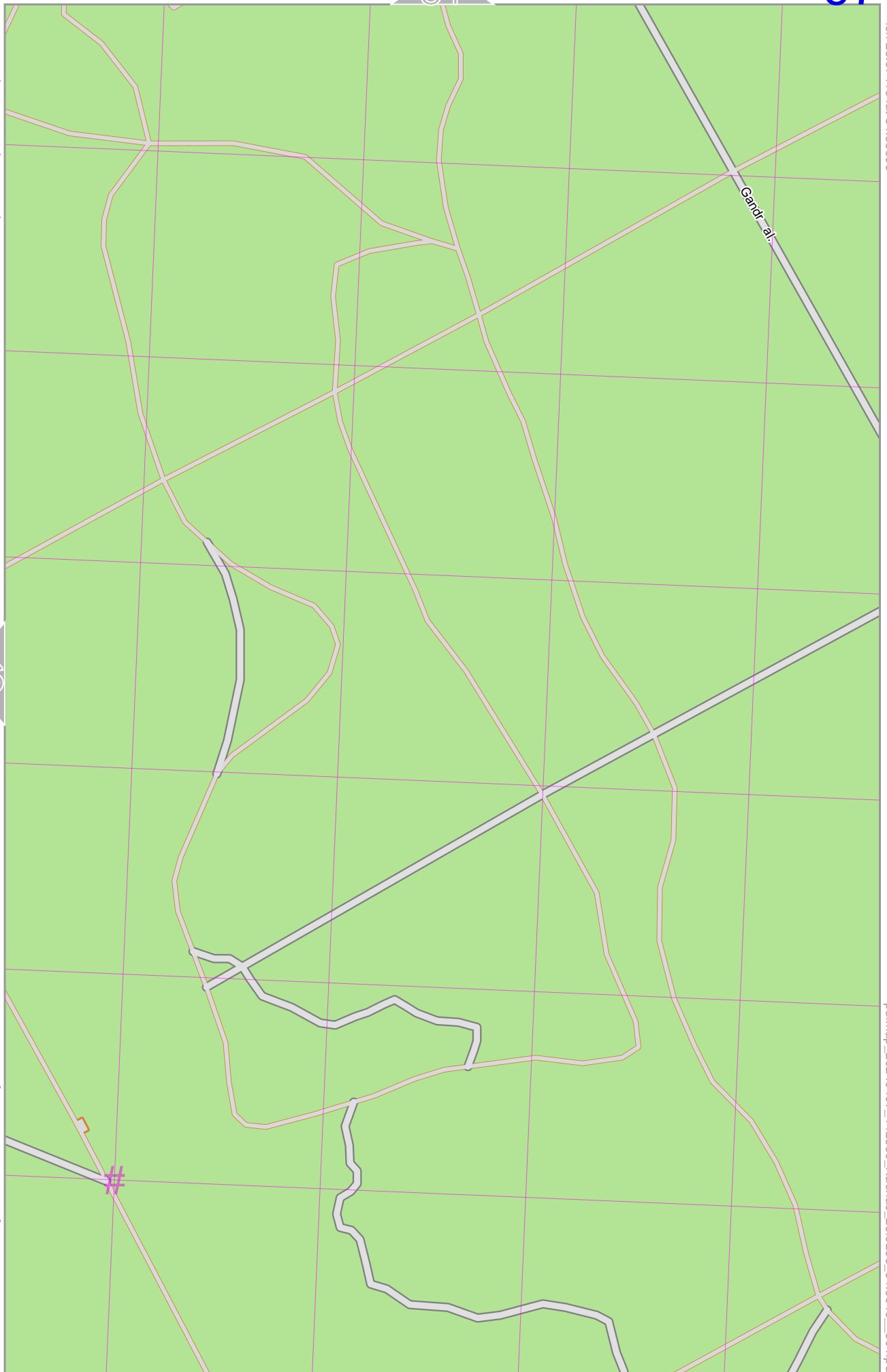
Map data © OpenStreetMap contributors

lon 23.97413 lat 54.88896

lon 23.96751 lat 54.88296 [nom. scale = 1 / 2500]

pdfmap_20240407_142330_Kaunas_23.9238_54.8945_304.pdf

UTM: 34 U easting 690.40 km northing 6085.90 km
UTM-Grid-width = 100m



Map data © OpenStreetMap contributors


lon 23.88062 lat 54.88318



pdfmap_20240407_142330_Kaunas_23.9238_54.8945_304.pdf

[lon 23.87400 lat 54.87719 | nom. scale = 1 / 2500]

UTM: 34 U easting 684.40 km northing 6085.00 km
UTM-Grid-width = 100m



Map data © OpenStreetMap contributors

lon 23.88686 lat 54.88318

98

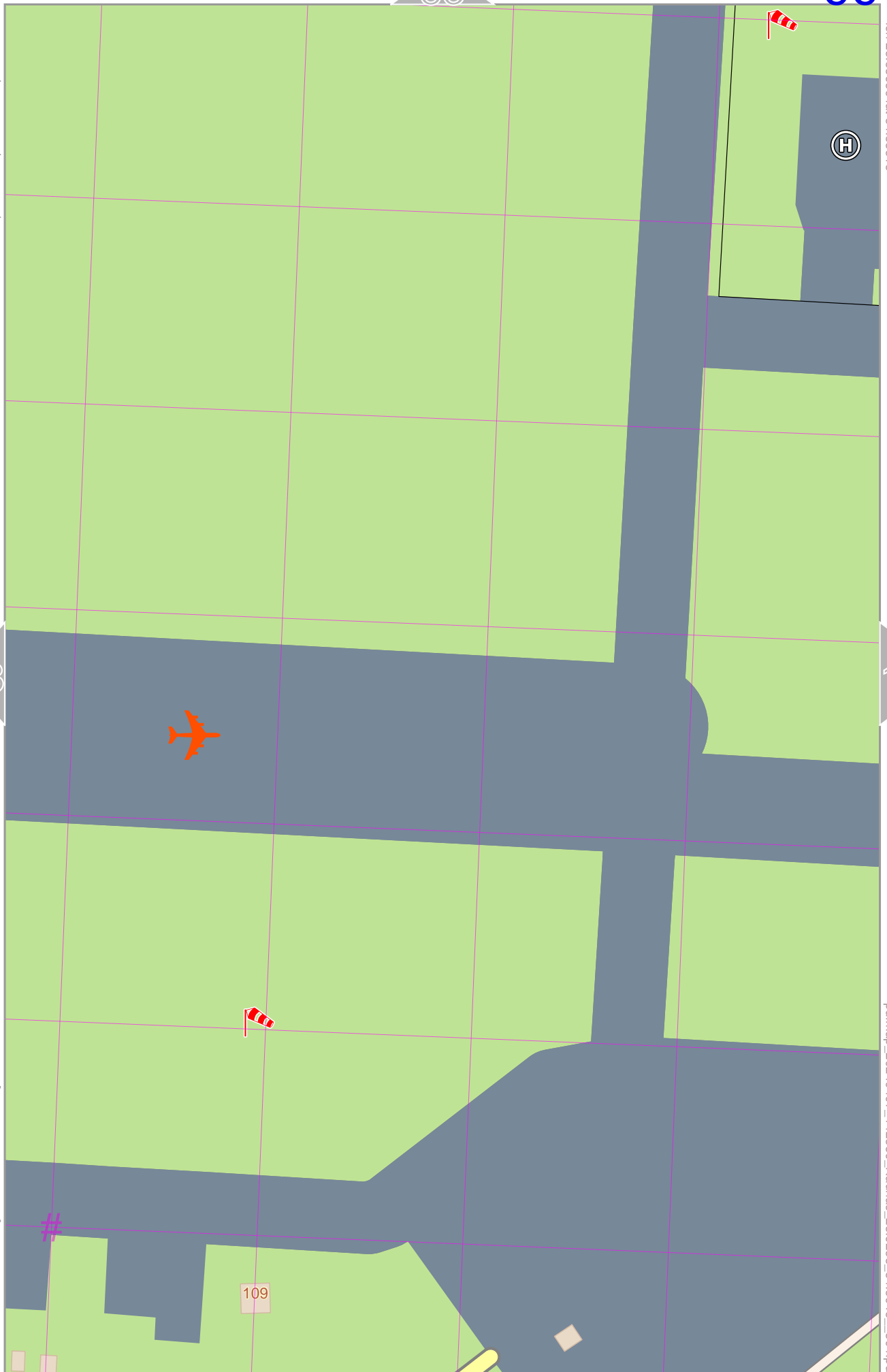
100

lon 23.88023 lat 54.87719 [nom. scale = 1 / 2500]

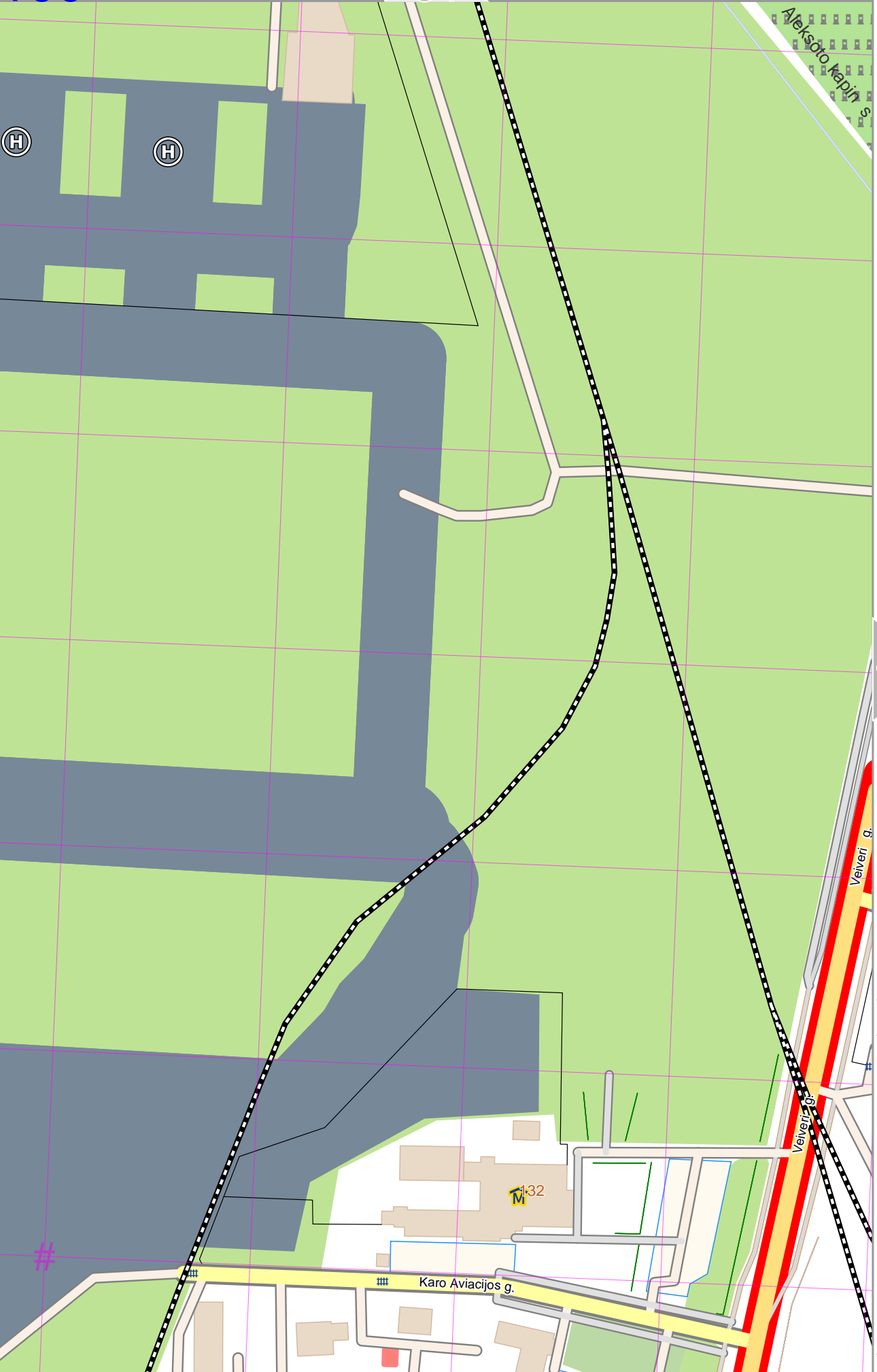
pdfmap_20220407_142330_Kaunas_23.9238_54.8945_304.pdf

UTM: 34 U easting 684.80 km northing 6085.00 km
UTM-Grid-width = 100m

115

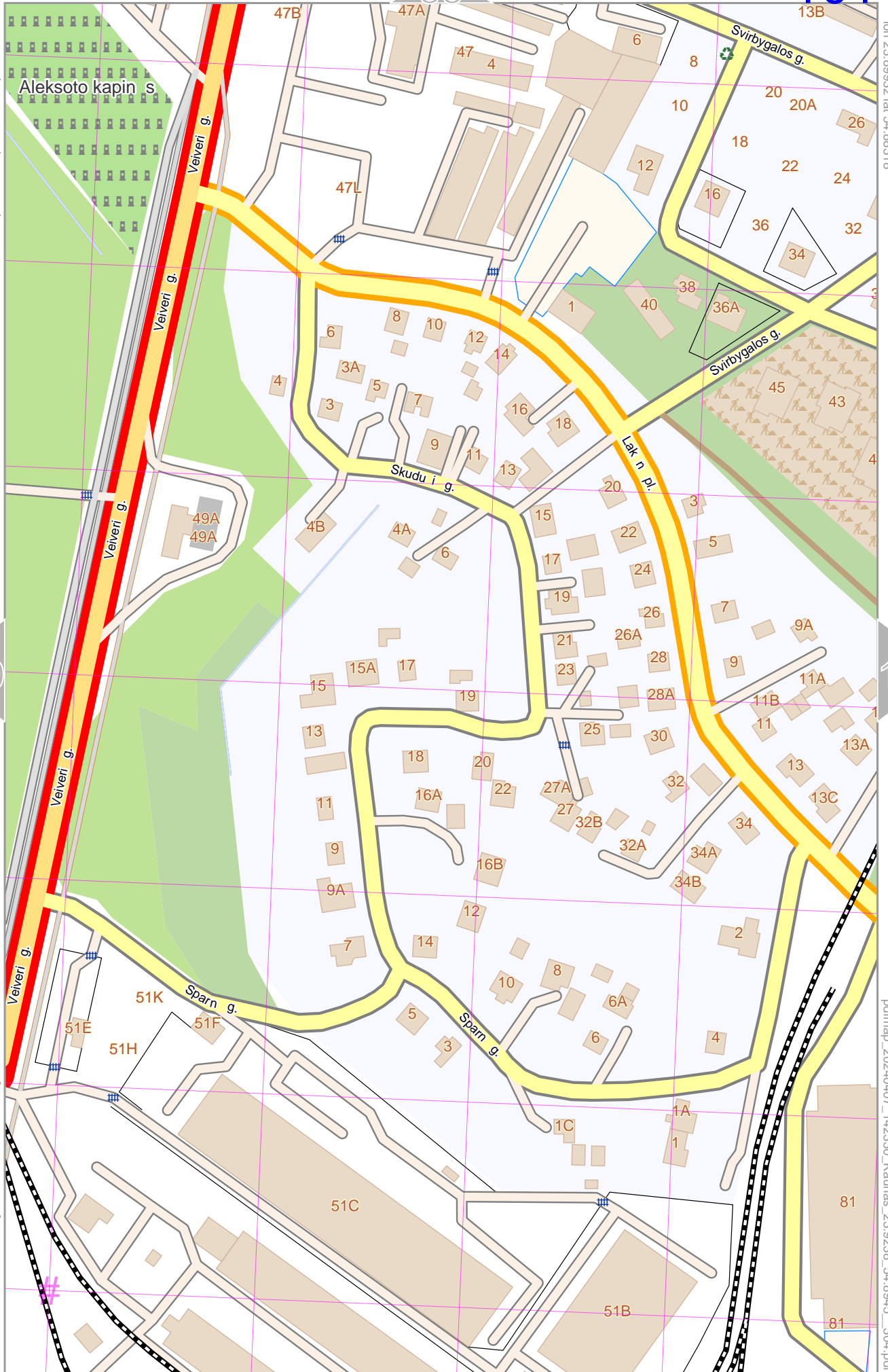


Aleksoto kapin s



Map data © OpenStreetMap contributors

lon 23.89932 lat 54.88318



100

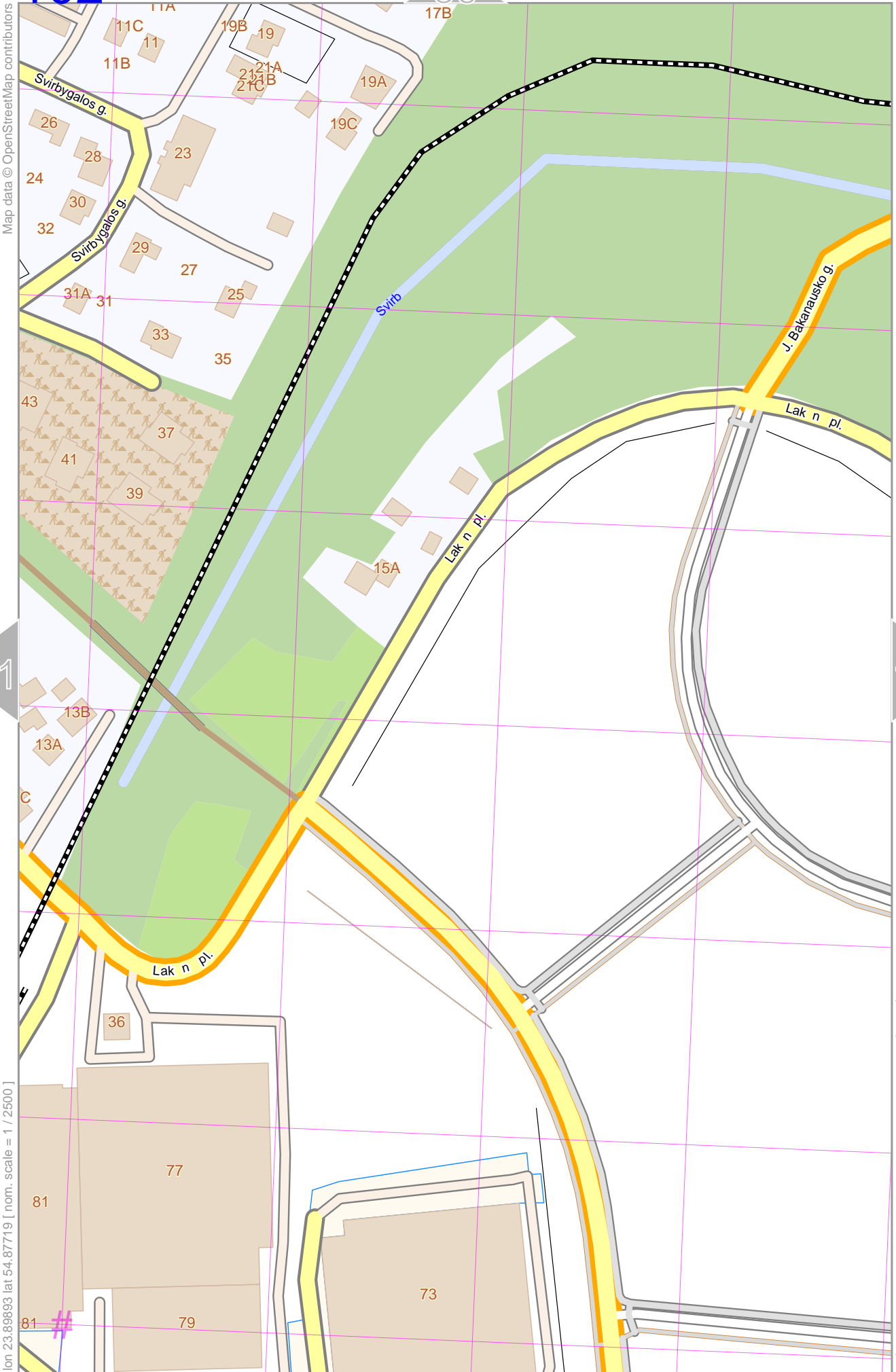
102

lon 23.89270 lat 54.87719 [nom. scale = 1 / 2500]

pdfmap_20240407_142330_Kaunas_239238_548945_304.pdf

UTM: 34 U easting 685.60 km northing 6085.00 km
UTM-Grid-width = 100m

117



Map data © OpenStreetMap contributors

lon 23.90556 lat 54.88318

lon 23.89893 lat 54.87719 [nom. scale = 1 / 2500]

pdfmap_20240407_142330_Kaunas_23.9238_54.8945_304.pdf

Kaunas

87

103

Map data © OpenStreetMap contributors

lon 23.91179 lat 54.88318



102

104

lon 23.90517 lat 54.87719 [nom. scale = 1 / 2500]

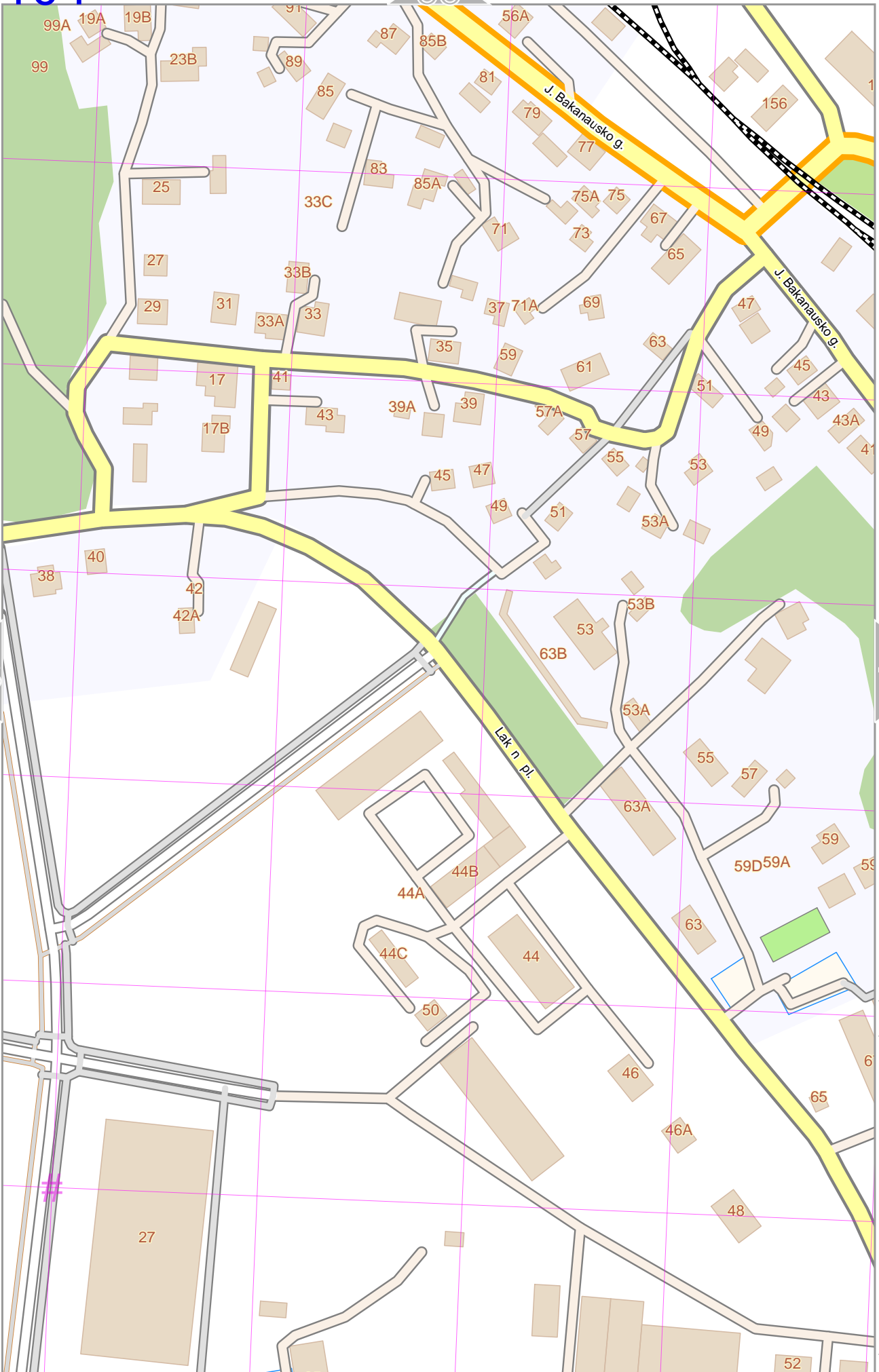
pdfmap_20240407_142330_Kaunas_23.9238_54.8945_304.pdf

UTM: 34 U easting 686.40 km northing 6085.00 km
UTM-Grid-width = 100m

119

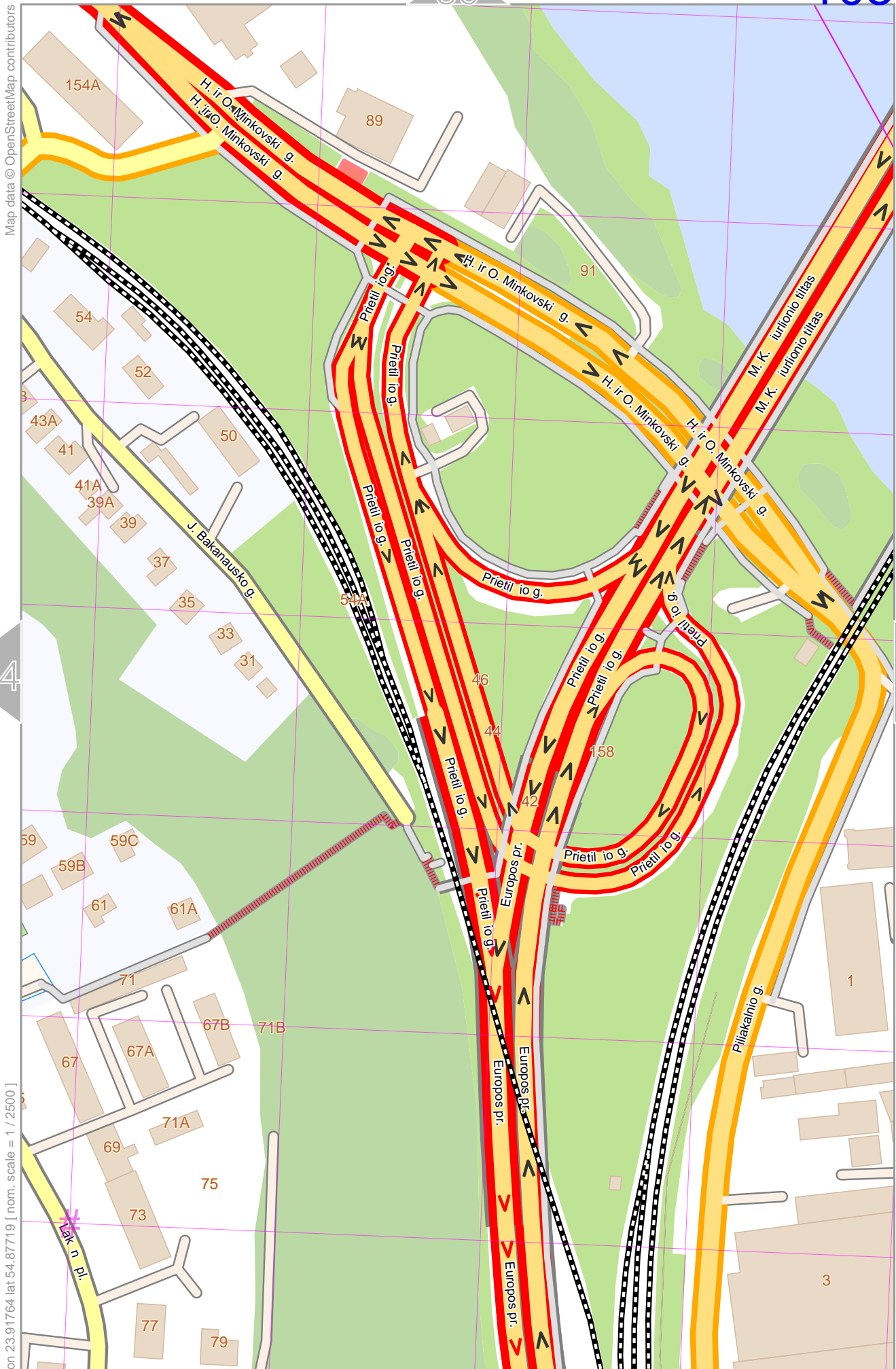
Map data © OpenStreetMap contributors

lon 23.91803 lat 54.88318



lon 23.91140 lat 54.87719 [nom. scale = 1 / 2500]

pdfmap_20240407_142330_Kaunas_23.9238_54.8945_304.pdf



Map data © OpenStreetMap contributors

lon 23.92426 lat 54.88318

104

106

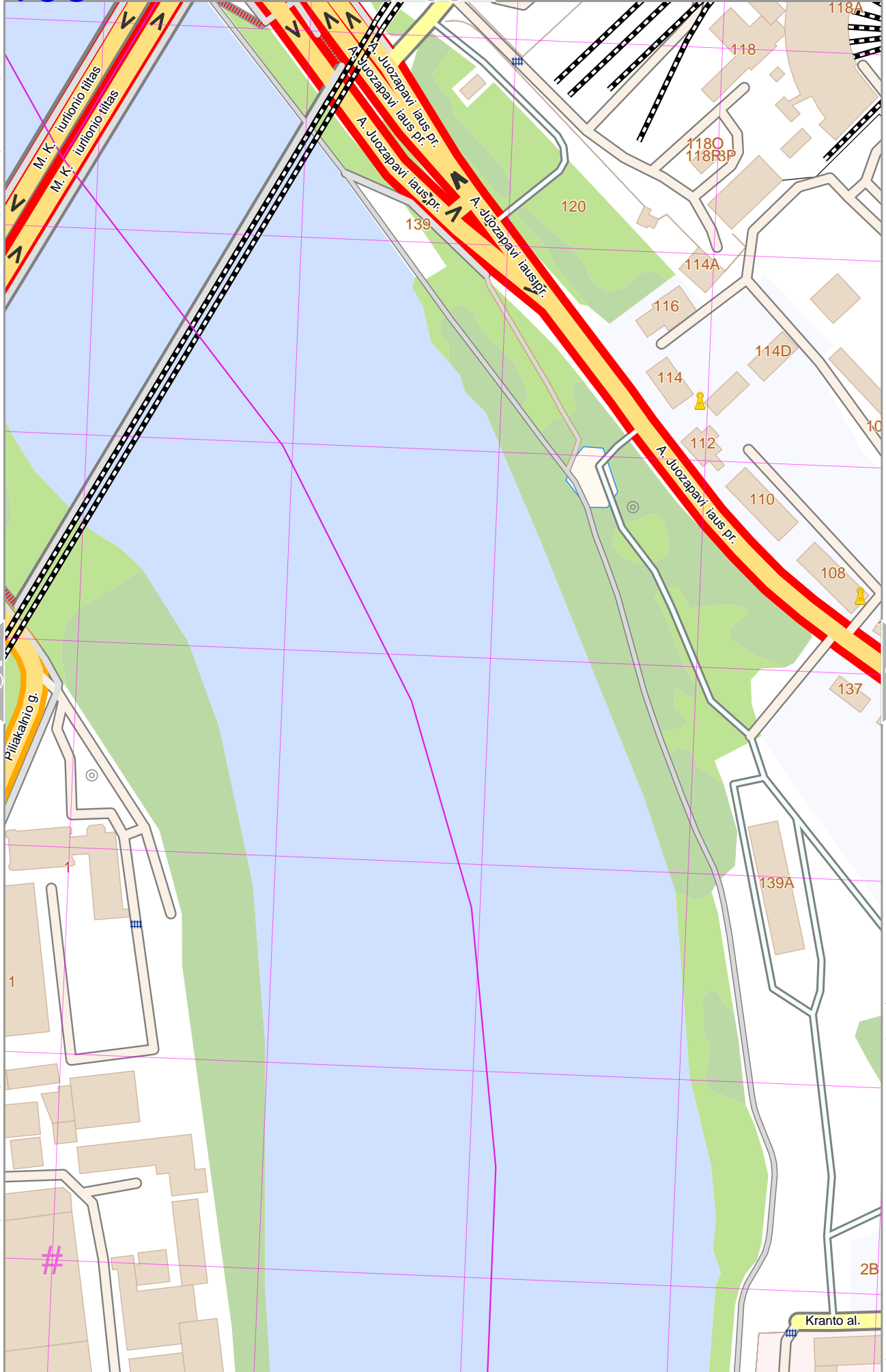
lon 23.91764 lat 54.87719 [nom. scale = 1 / 2500]

pdfmap_20240407_142330_Kaunas_23.9238_54.8945_304.pdf

UTM: 34 U easting 687.20 km northing 6085.10 km
UTM-Grid-width = 100m

Map data © OpenStreetMap contributors

lon 23.93049 lat 54.88318



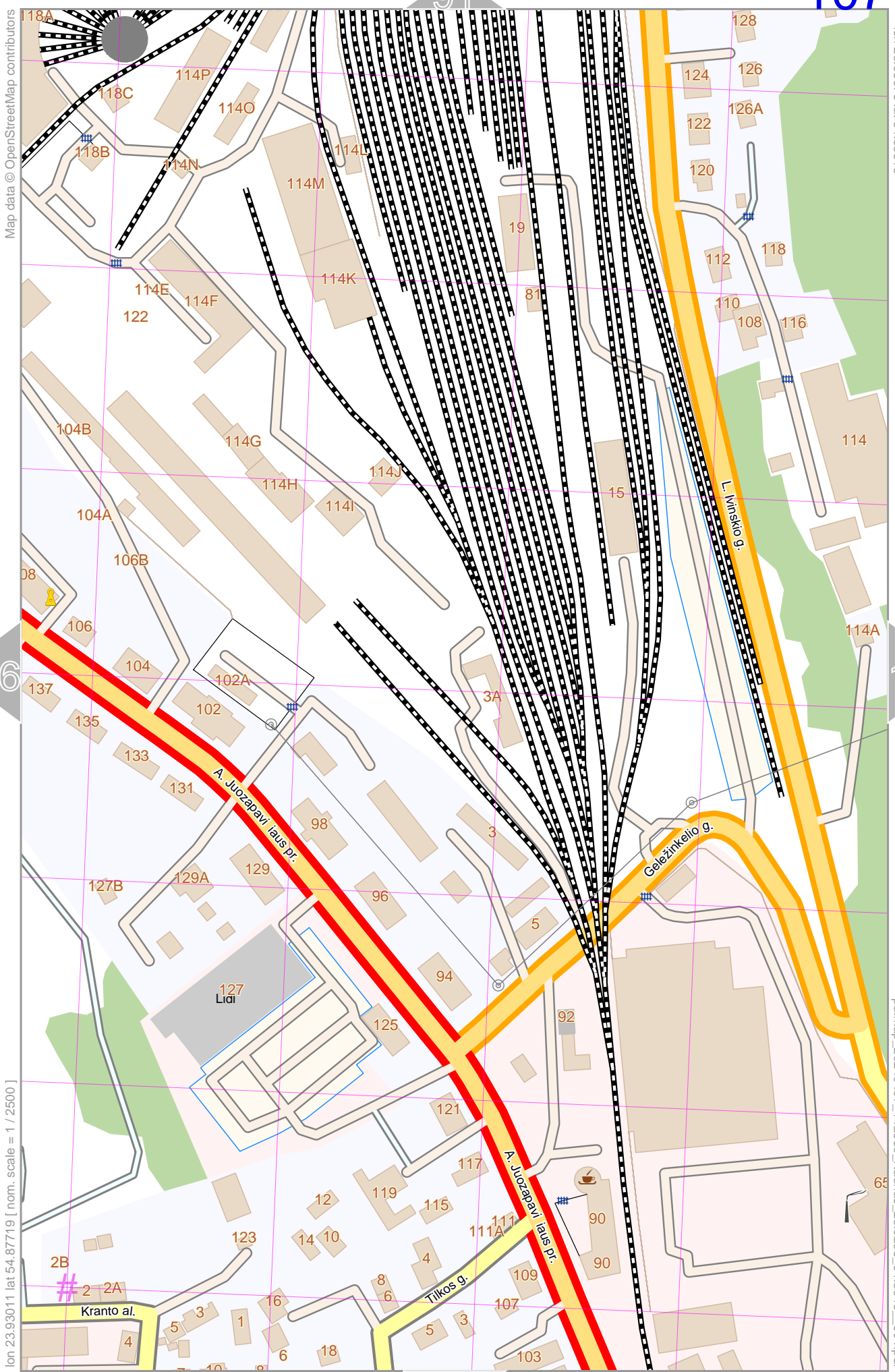
lon 23.92387 lat 54.87719 [nom. scale = 1 / 2500]

pdfmap_20240407_142330_Kaunas_23.9238_54.8945_304.pdf

Kaunas

107

lon 23.93673 lat 54.88318



106

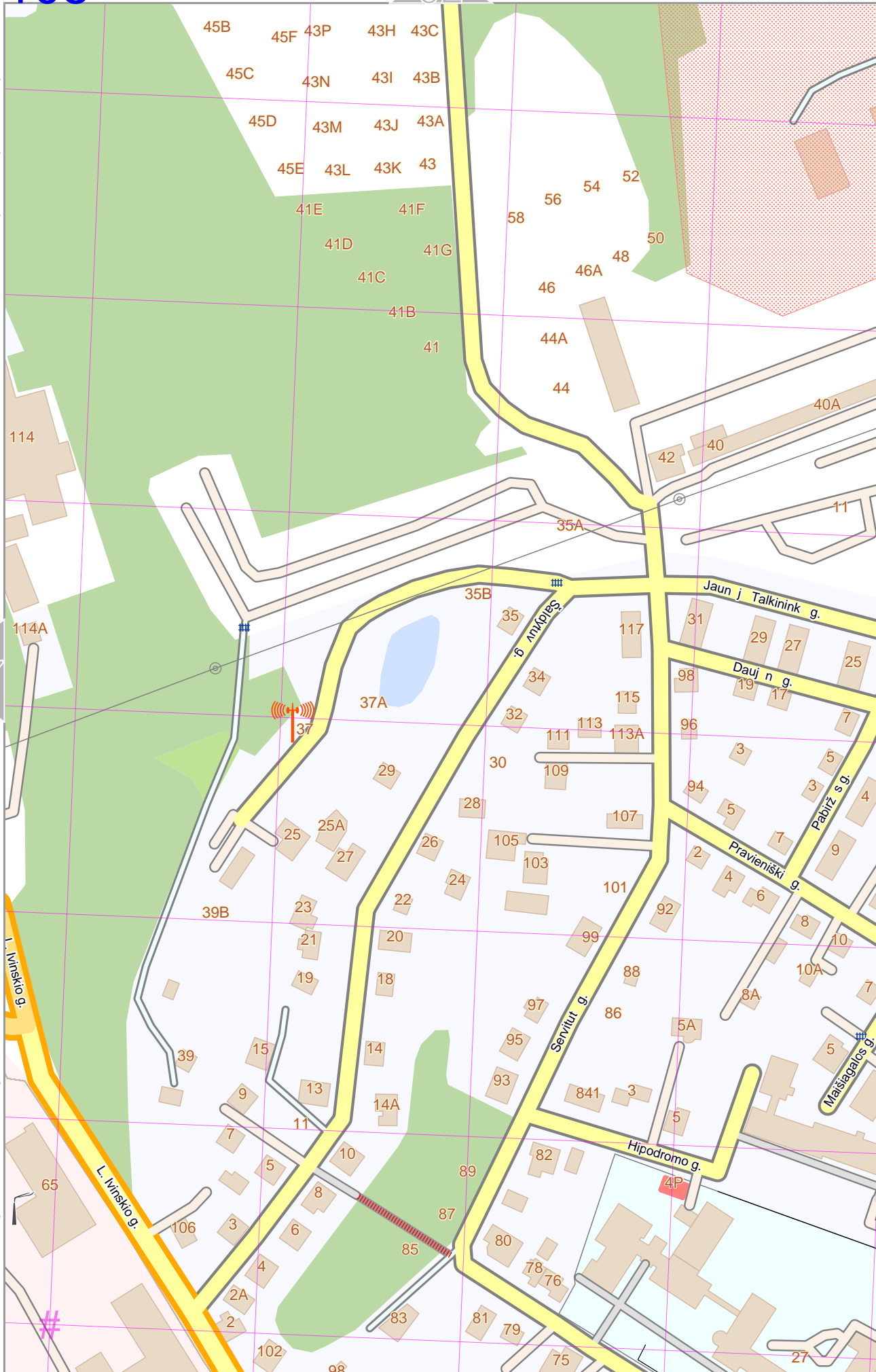
108

lon 23.93011 lat 54.87719 [nom. scale = 1 / 2500]

UTM: 34 U easting 688.00 km northing 6085.10 km
 UTM-Grid-width = 100m

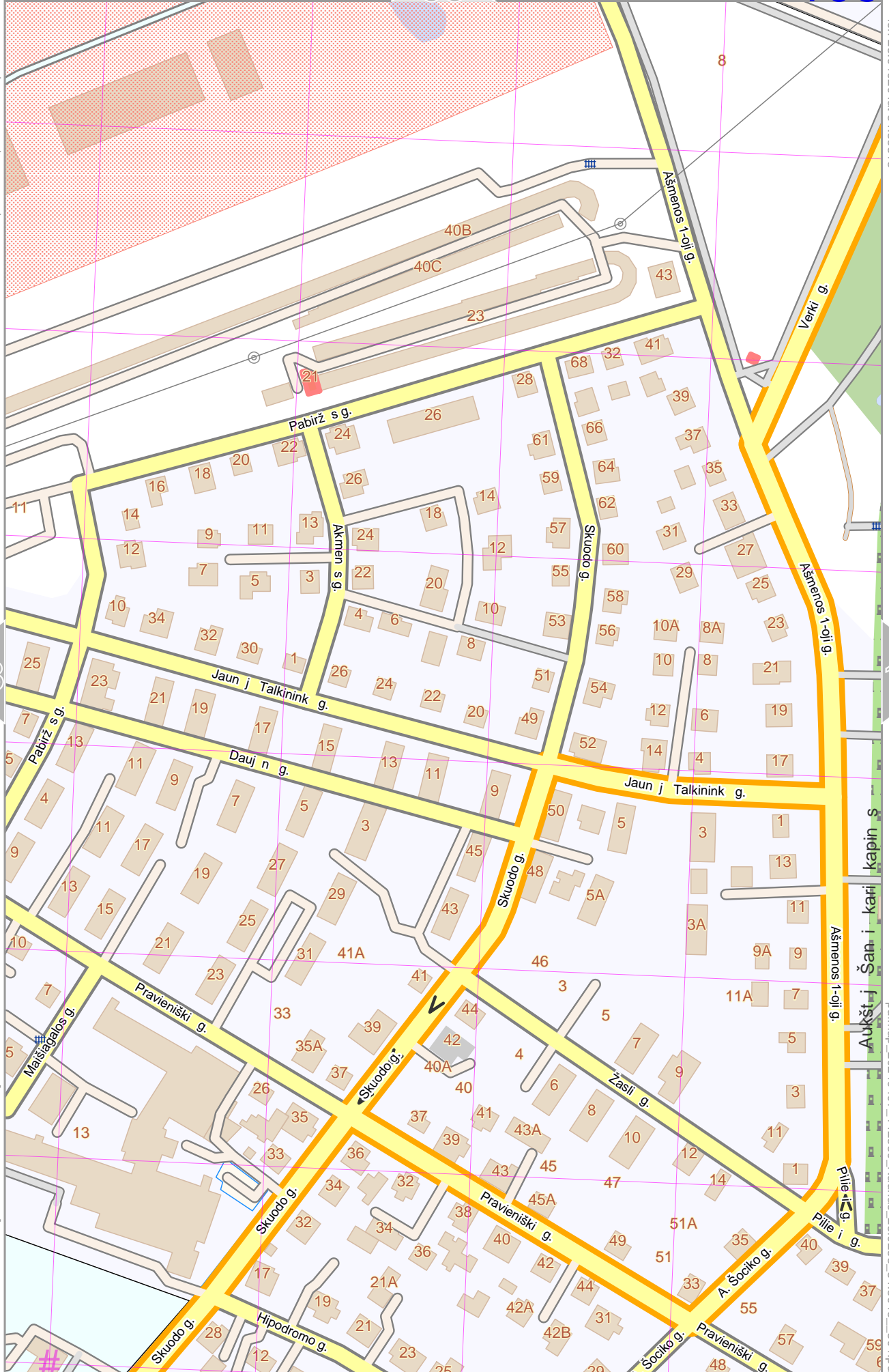
123

pdfmap_20240407_142330_Kaunas_23.9238_54.8945_304.pdf



Map data © OpenStreetMap contributors

lon 23.949201 lat 54.88318



108

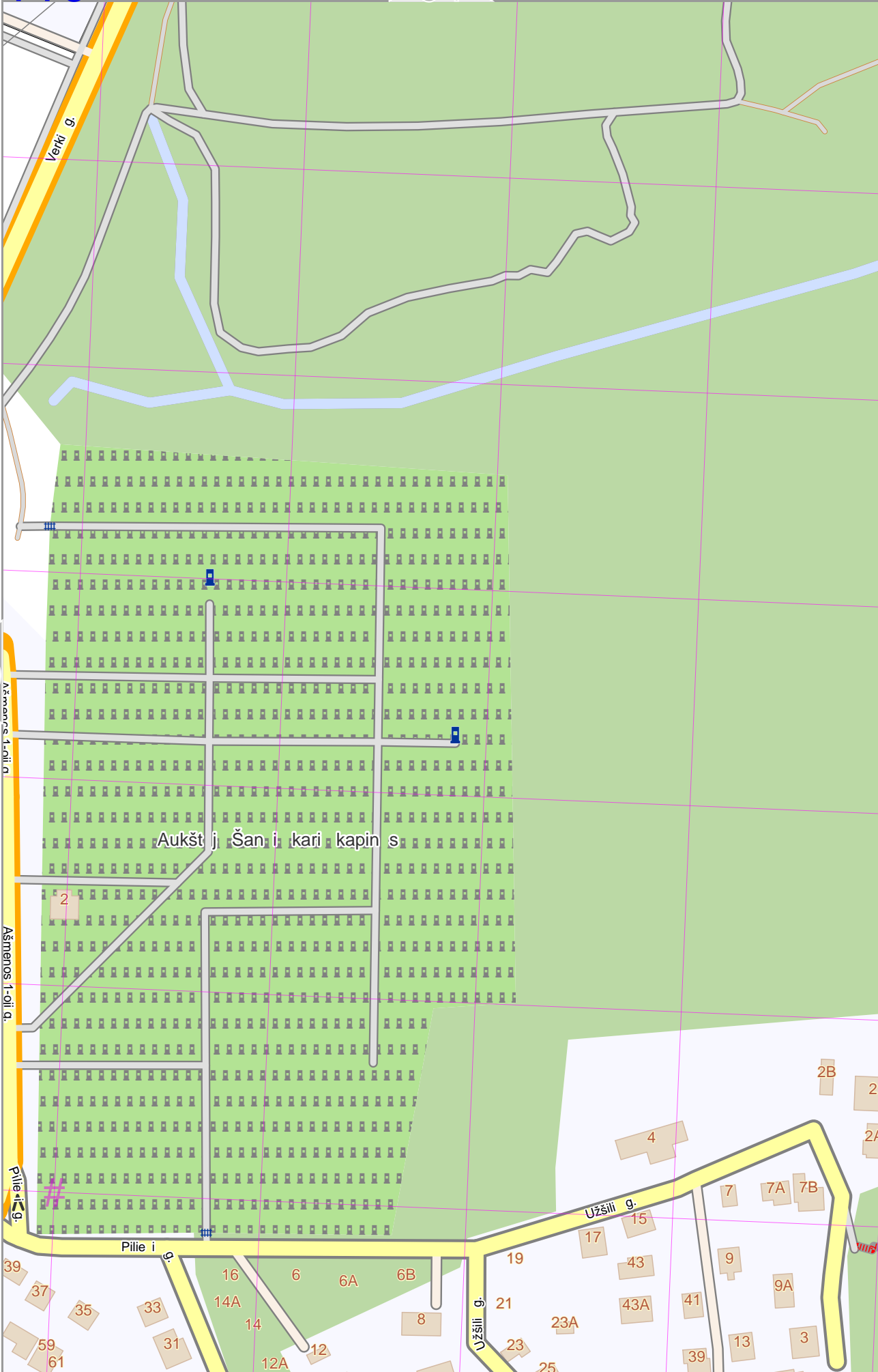
110

lon 23.94257 lat 54.87719 [nom. scale = 1 / 2500]

pdfmap_20240407_142330_Kaunas_239238_548945_304.pdf

UTM: 34 U easting 688.80 km northing 6085.10 km
UTM-Grid-width = 100m

125

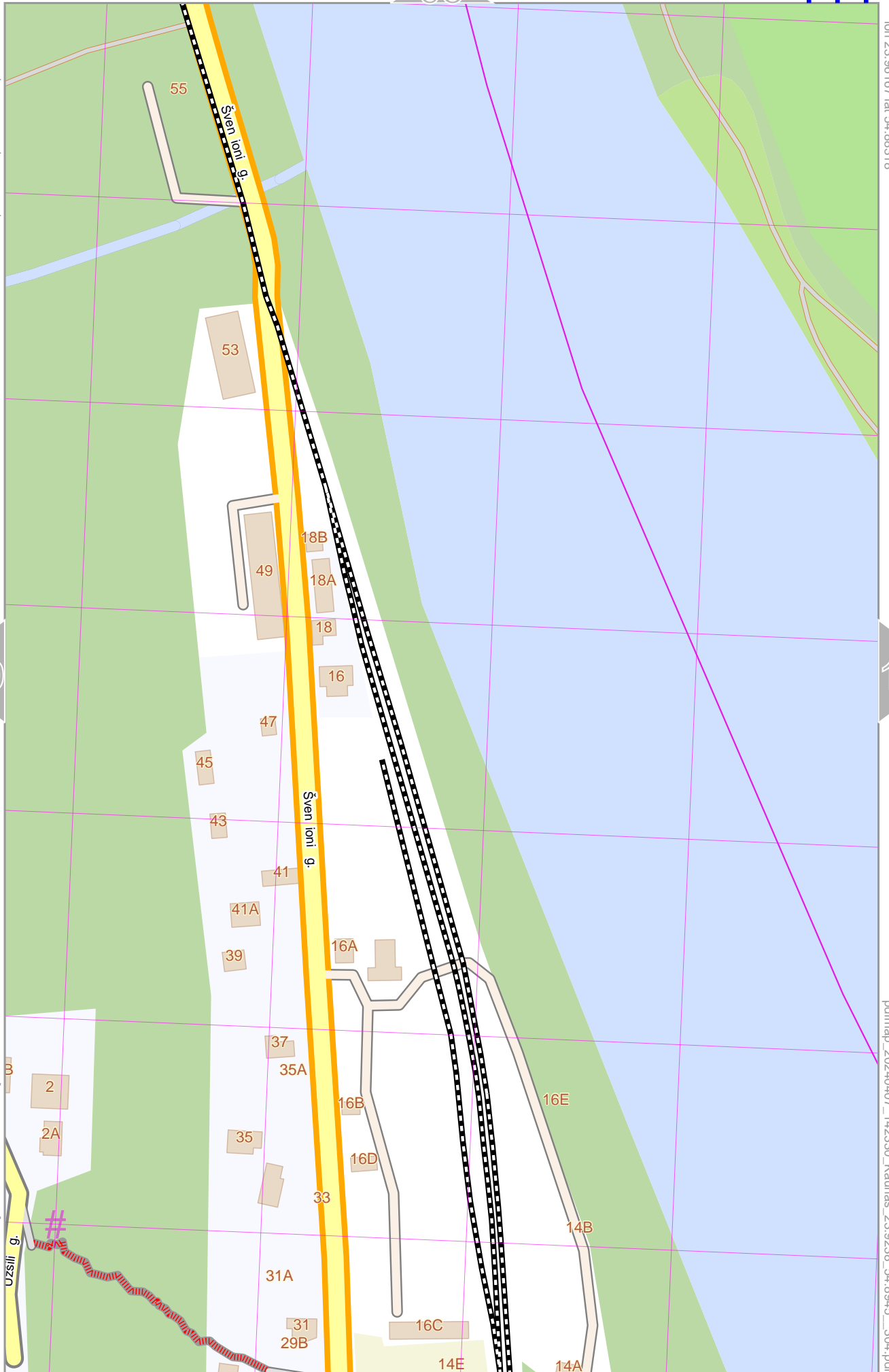


Map data © OpenStreetMap contributors

lon 23.96167 lat 54.88318

lon 23.95504 lat 54.87719 [nom. scale = 1 / 2500]

pdfmap_20240407_142330_Kaunas_23.9238_54.8945_304.pdf



UTM: 34 U easting 689.60 km northing 6085.20 km
UTM-Grid-width = 100m

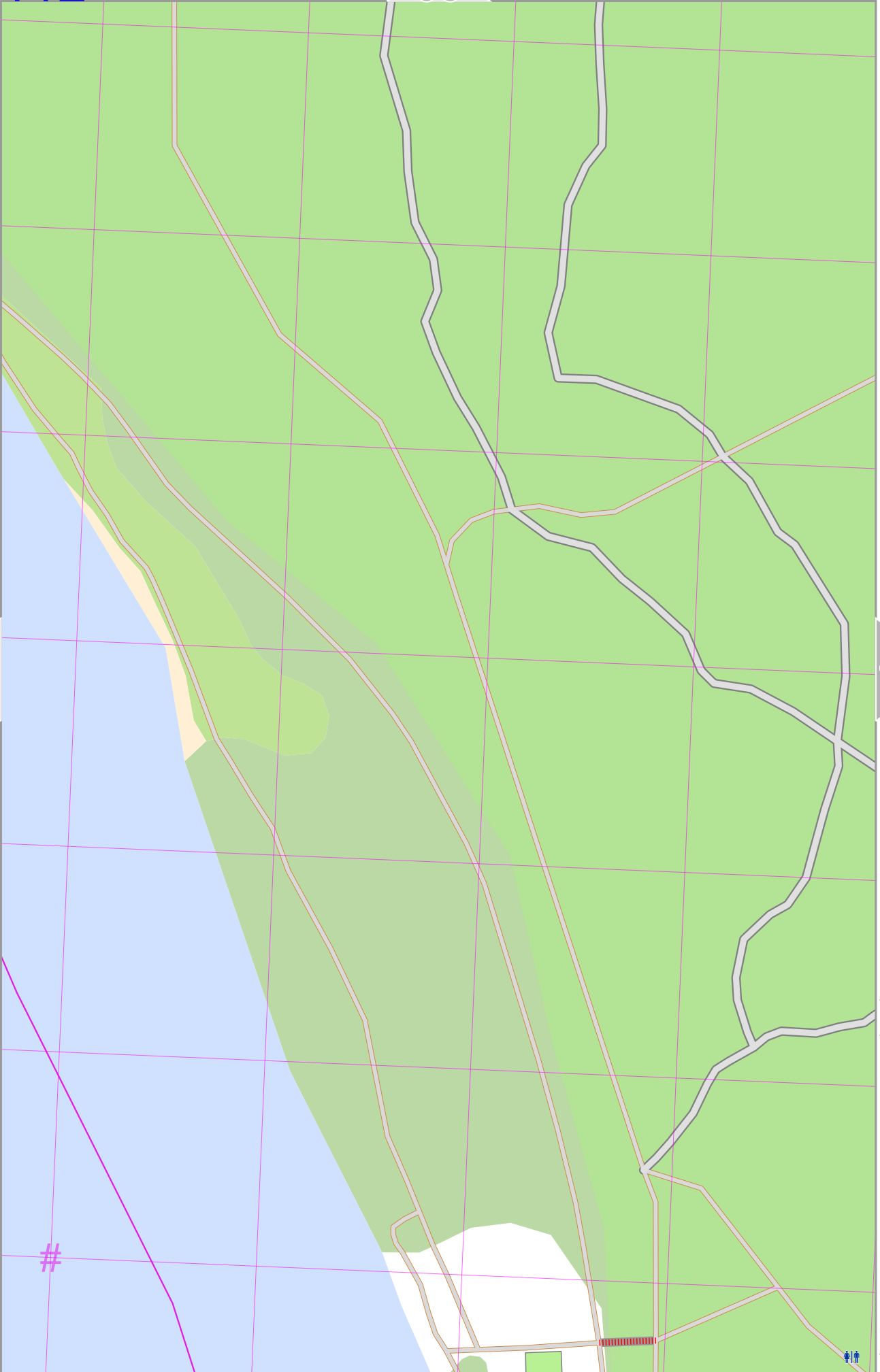
Map data © OpenStreetMap contributors

lon 23.96790 lat 54.88318

[02500]
lon 23.96128 lat 54.87719 [nom. scale = 1 / 2500]

pdfmap_20240407_142330_Kaunas_23.9238_54.8945_304.pdf

UTM: 34 U easting 690.00 km northing 6085.20 km
UTM-Grid-width = 100m

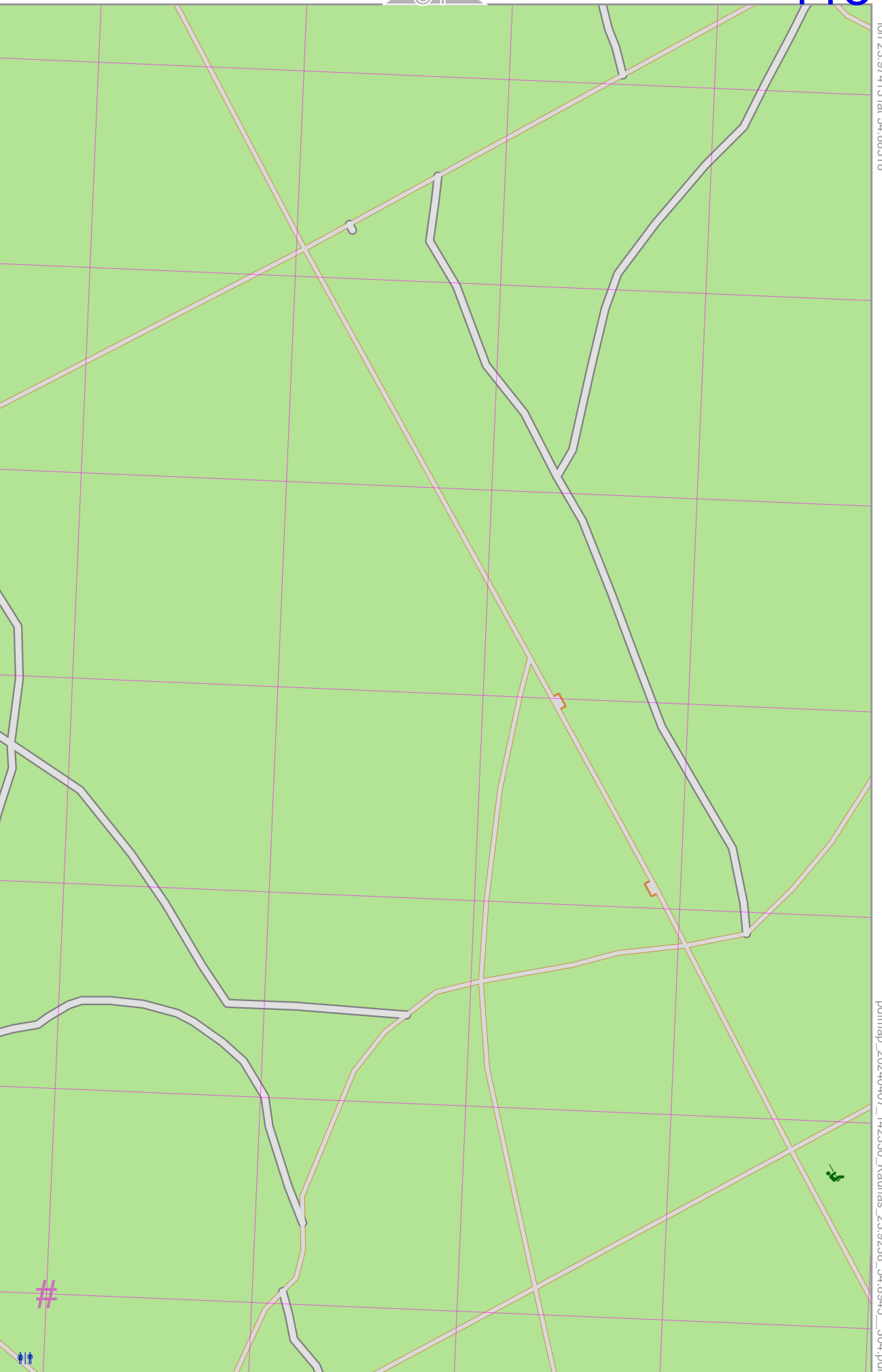


Map data © OpenStreetMap contributors

lon 23.97413 lat 54.88318

lon 23.96751 lat 54.87719 [nom. scale = 1 / 2500]

pdfmap_20240407_142330_Kaunas_23.9238_54.8945_304.pdf



UTM: 34 U easting 690.40 km northing 6085.20 km
UTM-Grid-width = 100m

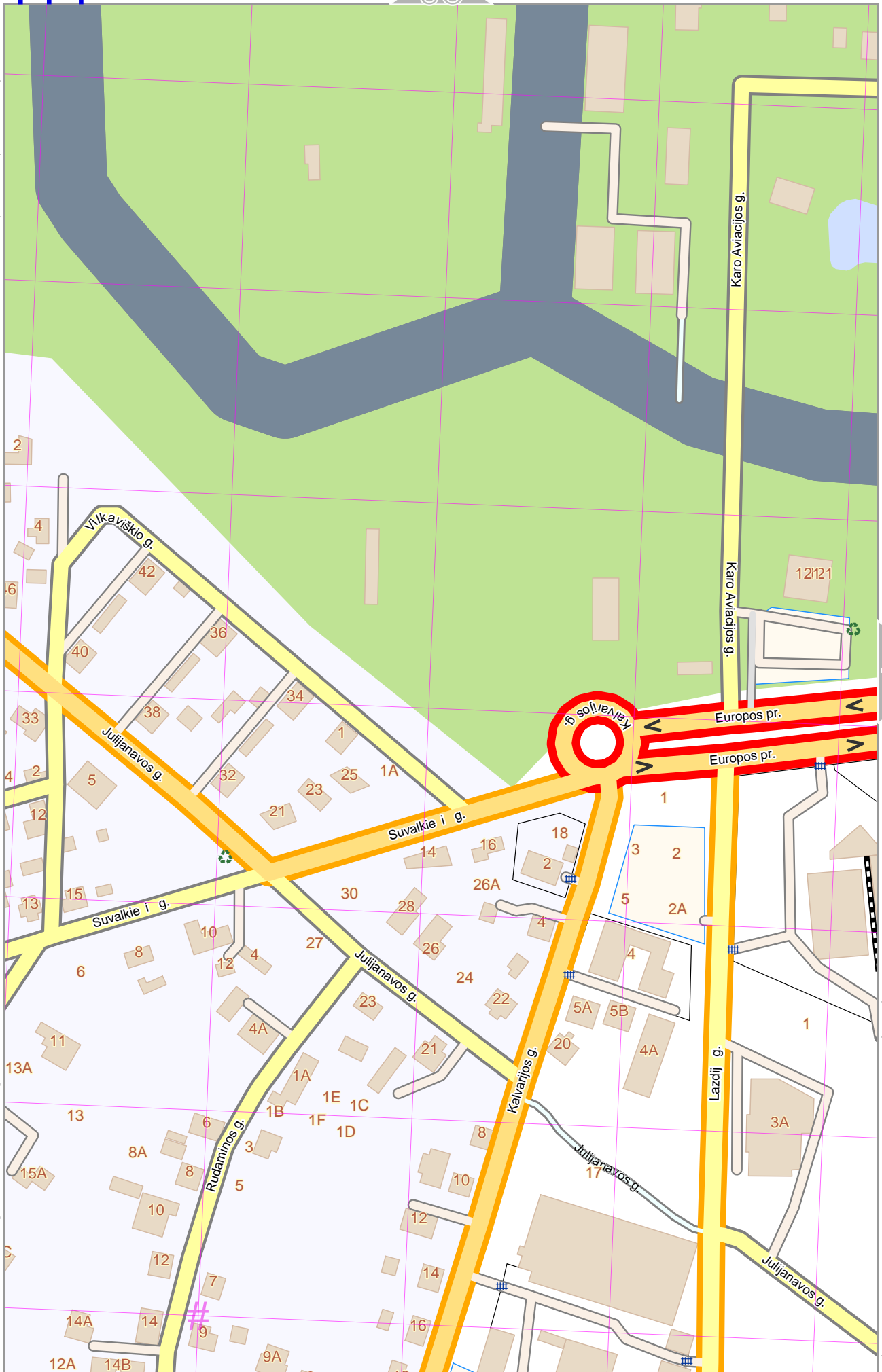
Map data © OpenStreetMap contributors

lon 23.88062 lat 54.87741

lon 23.87400 lat 54.87142 [nom. scale = 1 / 2500]

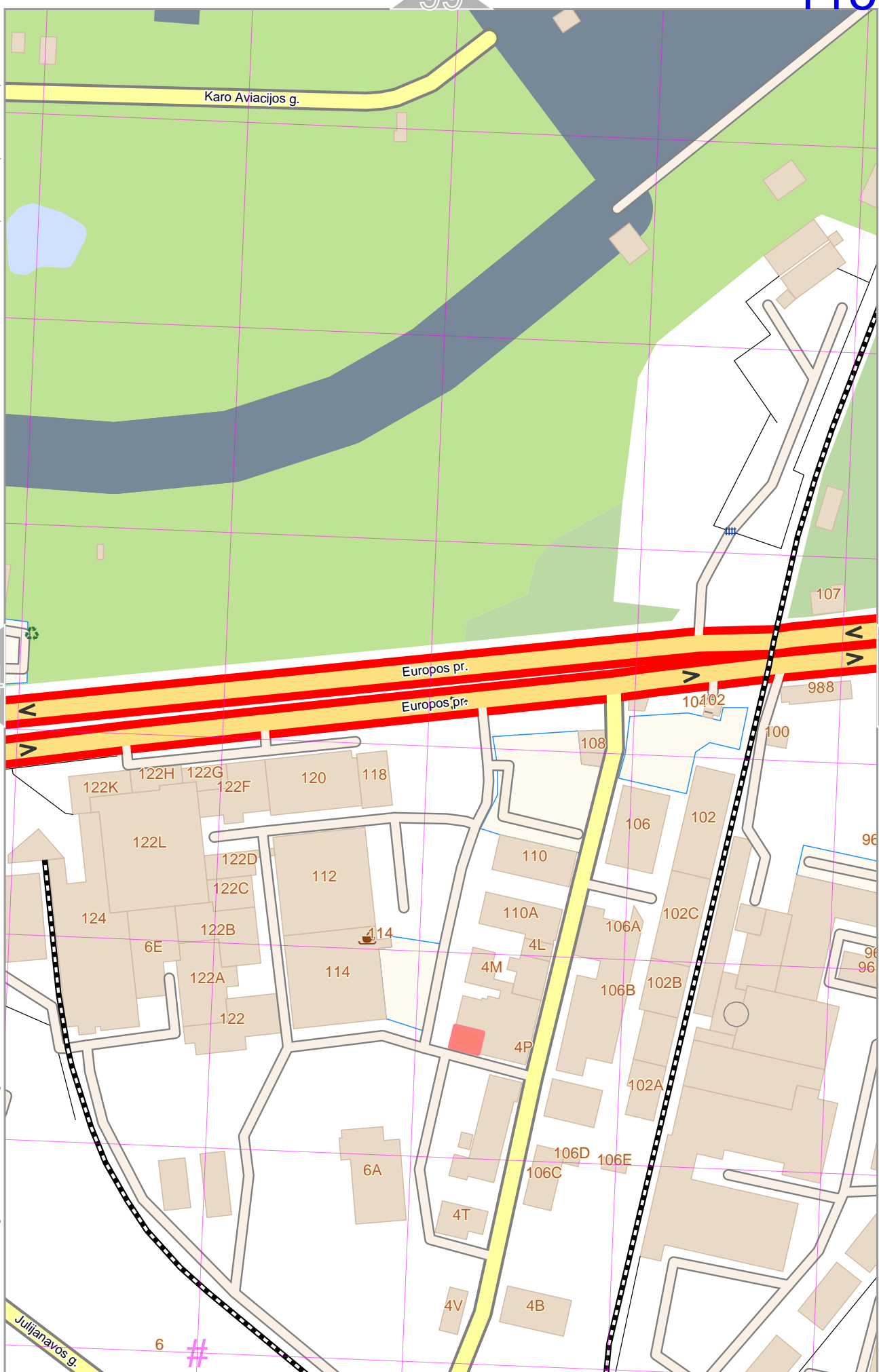
pdfmap_20240407_142330_Kaunas_23.9238_54.8945_304.pdf

UTM: 34 U easting 684.50 km northing 6084.30 km
UTM-Grid-width = 100m



Map data © OpenStreetMap contributors

lon 23.88686 lat 54.87741

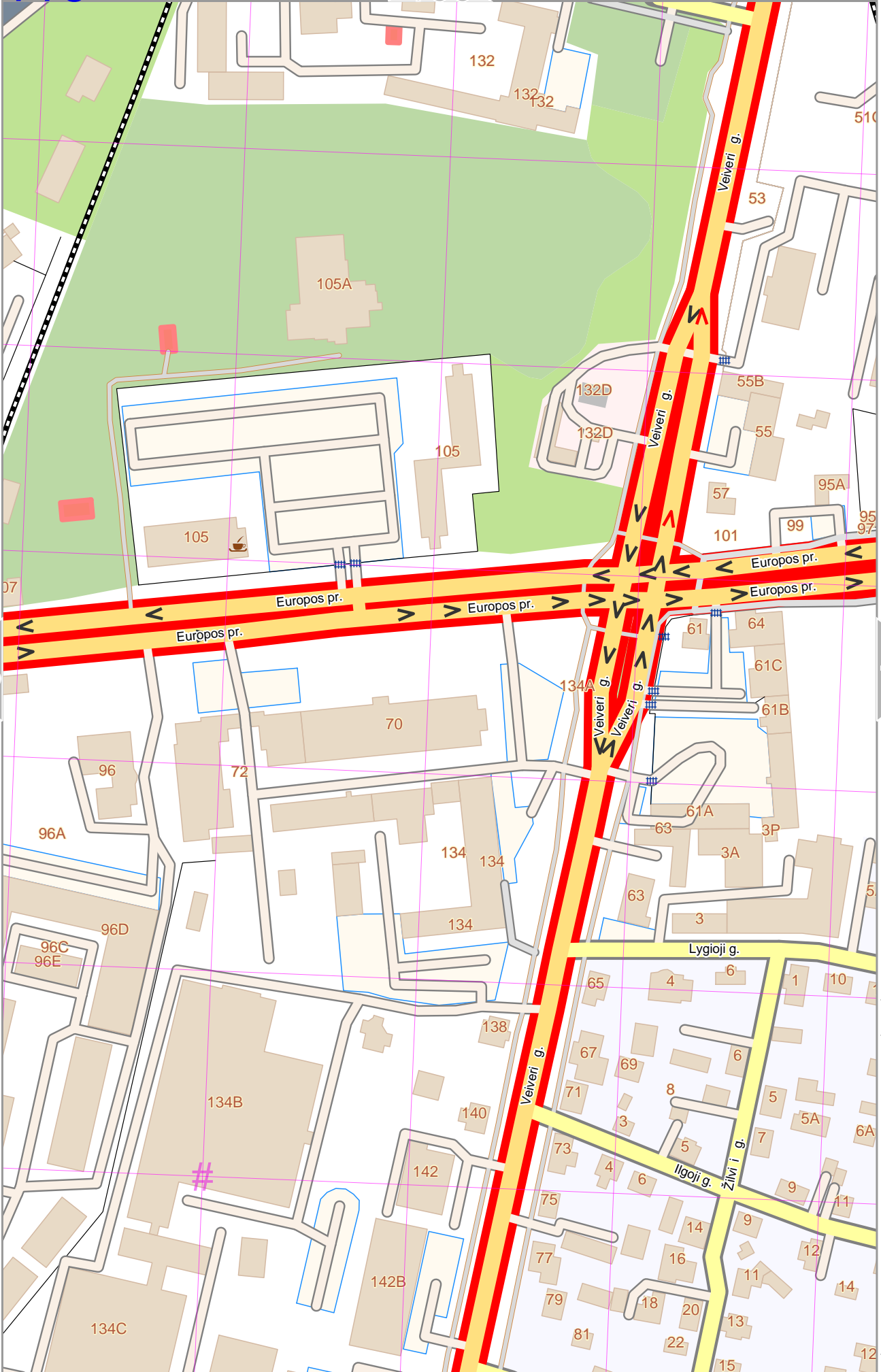


lon 23.88023 lat 54.87142 [nom. scale = 1 / 2500]

pdfmap_20240407_142330_Kaunas_23.89238_54.8945_304.pdf

Map data © OpenStreetMap contributors

lon 23.89309 lat 54.87741



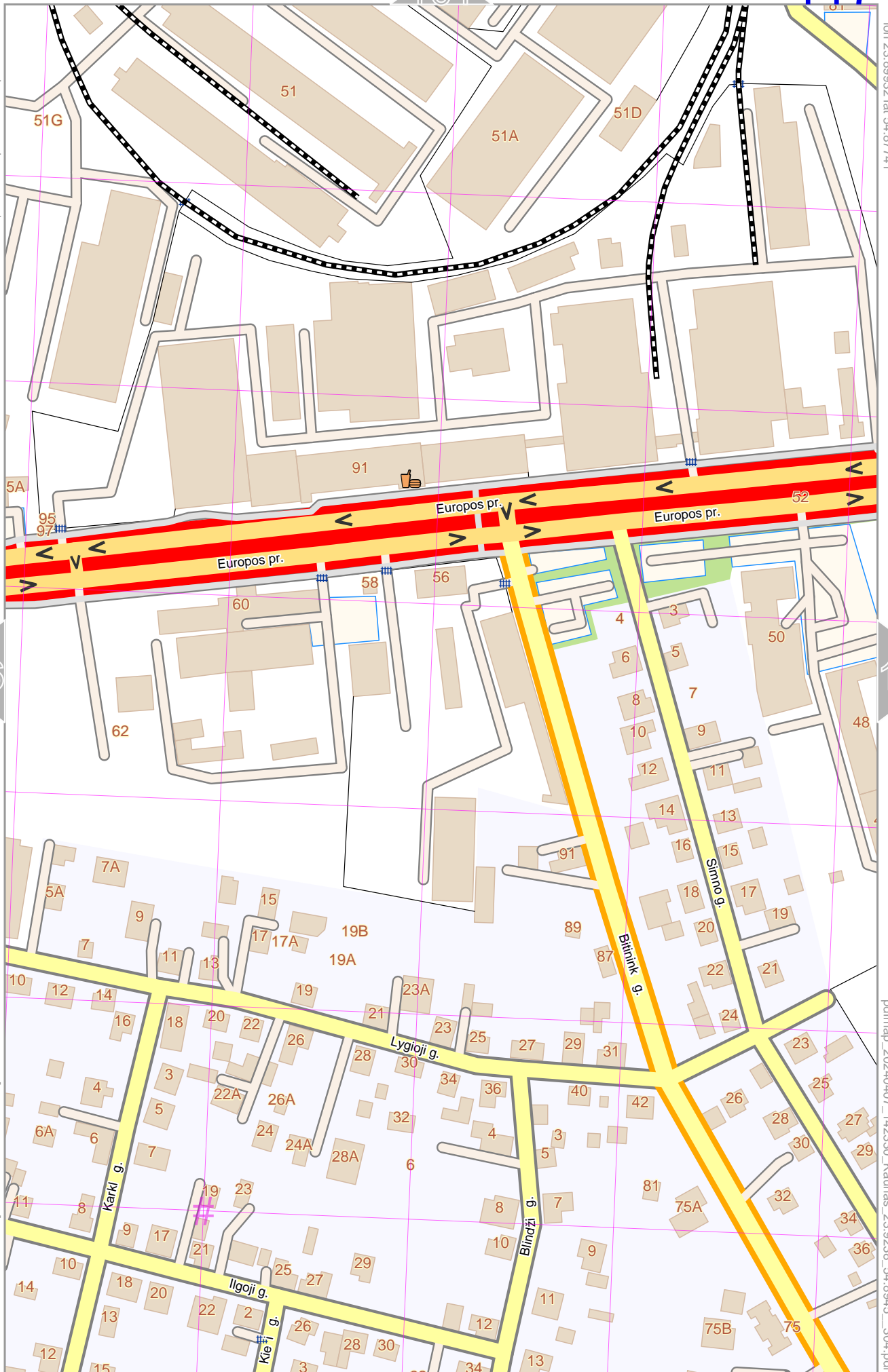
lon 23.89647 lat 54.87142 [nom. scale = 1 / 2500]

pdfmap_20240407_142330_Kaunas_23.9238_54.8945_304.pdf

UTM: 34 U easting 685.30 km northing 6084.40 km
UTM-Grid-width = 100m

Map data © OpenStreetMap contributors

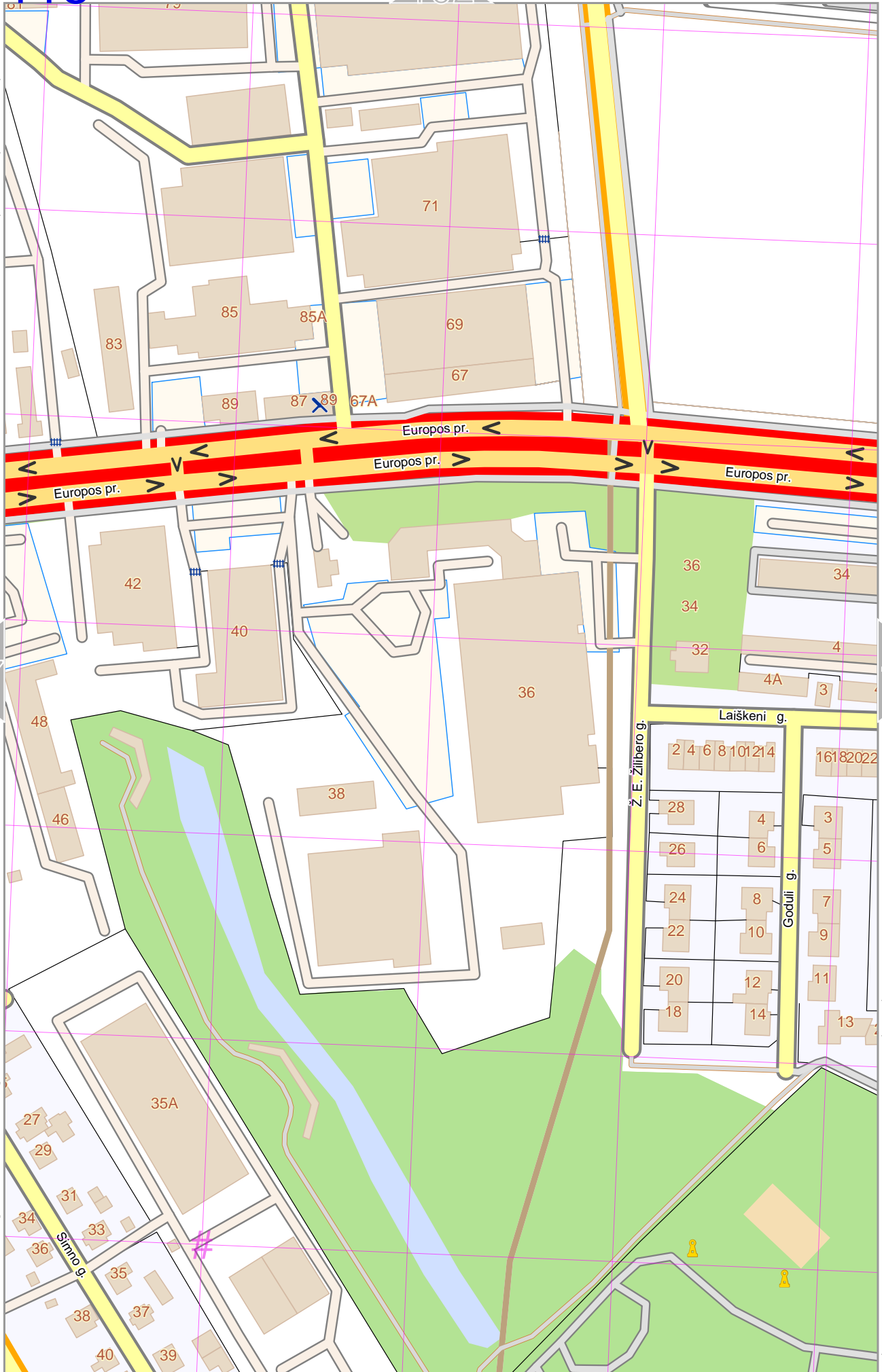
lon 23.89932 lat 54.87741



lon 23.89270 lat 54.87142 [nom. scale = 1 / 2500]

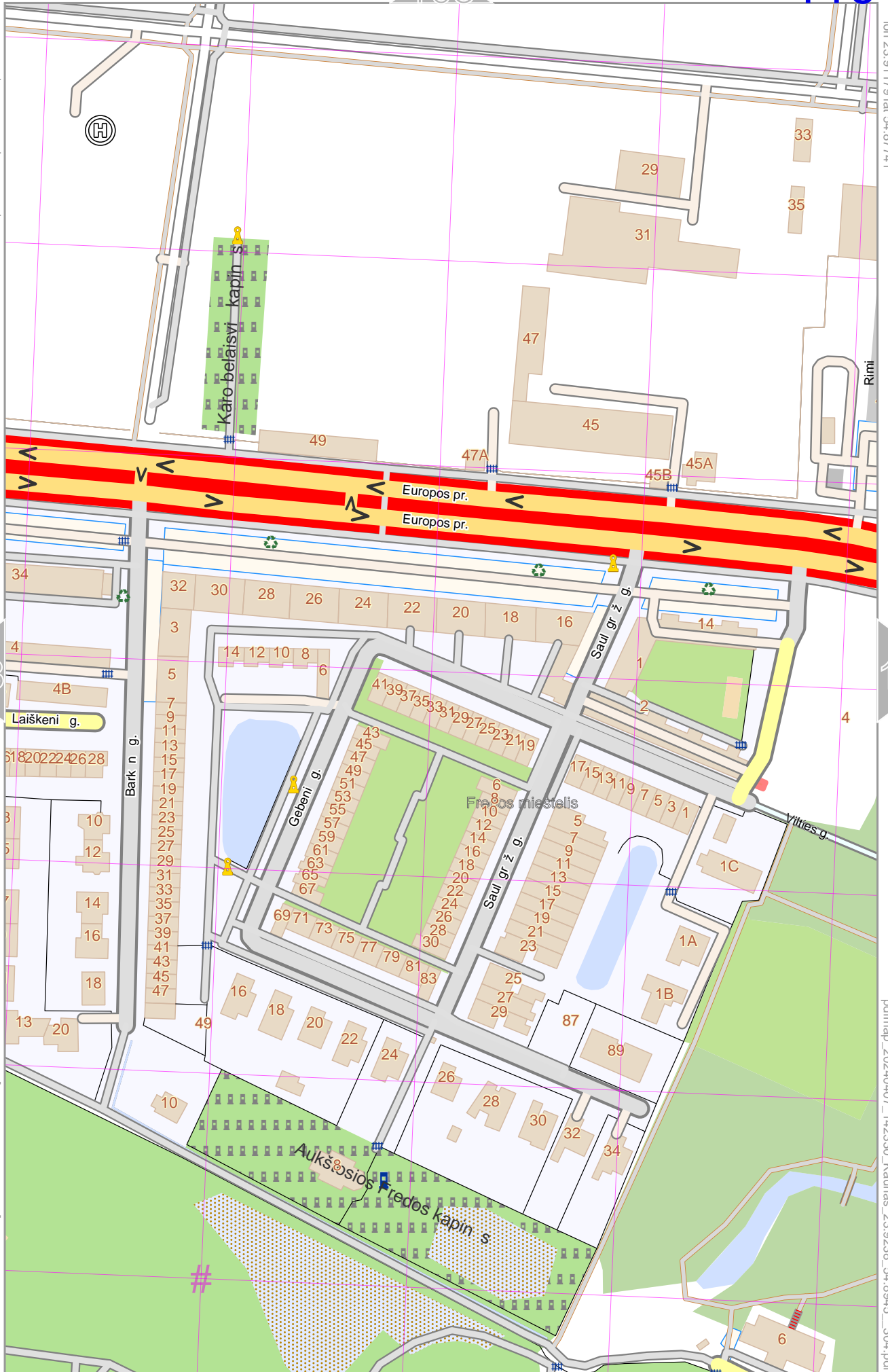
pdfmap_20240407_142330_Kaunas_239238_54.8945_304.pdf

UTM: 34 U easting 685.70 km northing 6084.40 km
UTM-Grid-width = 100m



Map data © OpenStreetMap contributors

lon 23.91179 lat 54.87741



lon 23.90517 lat 54.87142 [nom. scale = 1 / 2500]

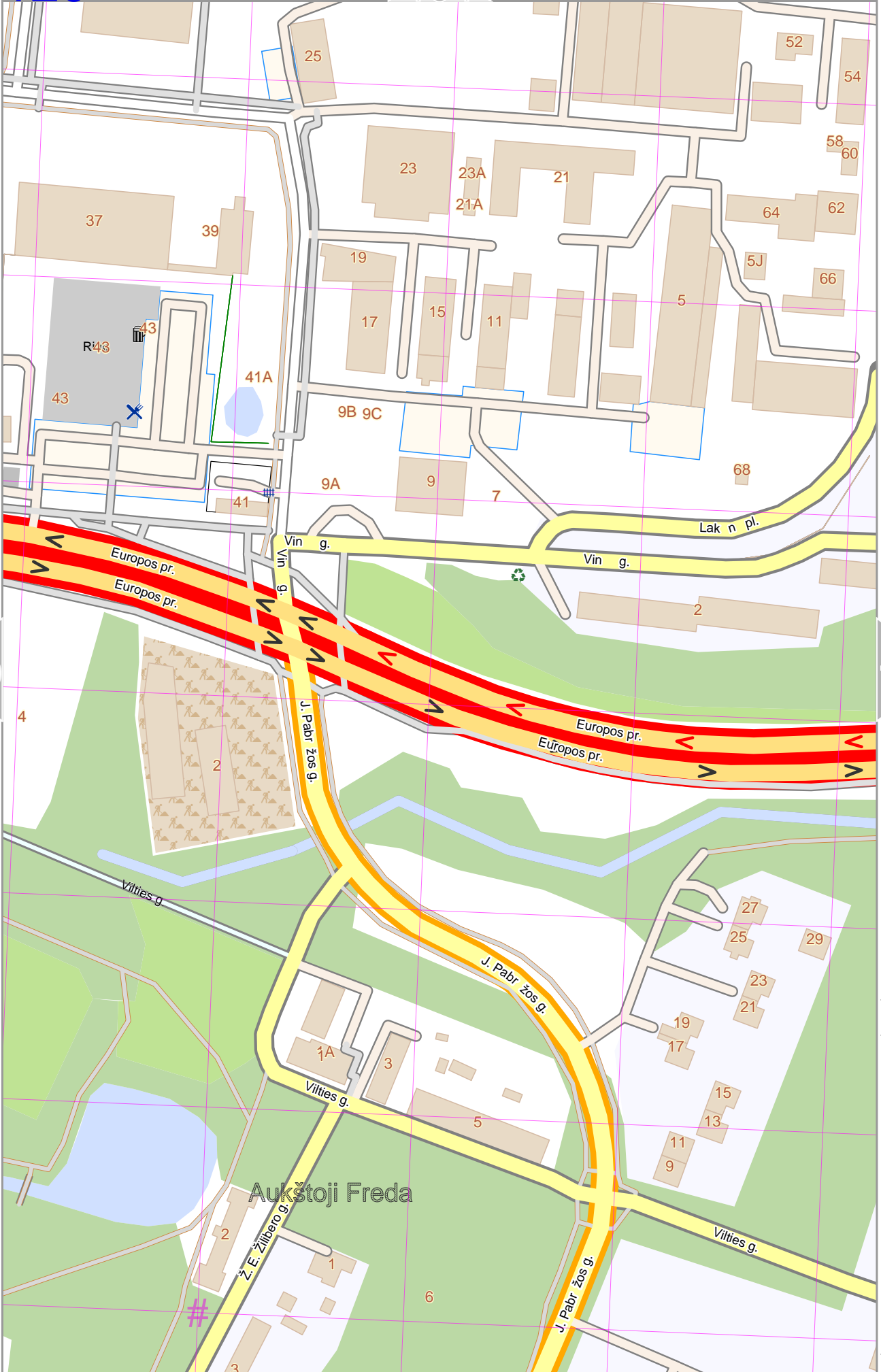
pdfmap_20240407_142330_Kaunas_23.9238_54.8945_304.pdf

Map data © OpenStreetMap contributors

lon 23.91803 lat 54.87741

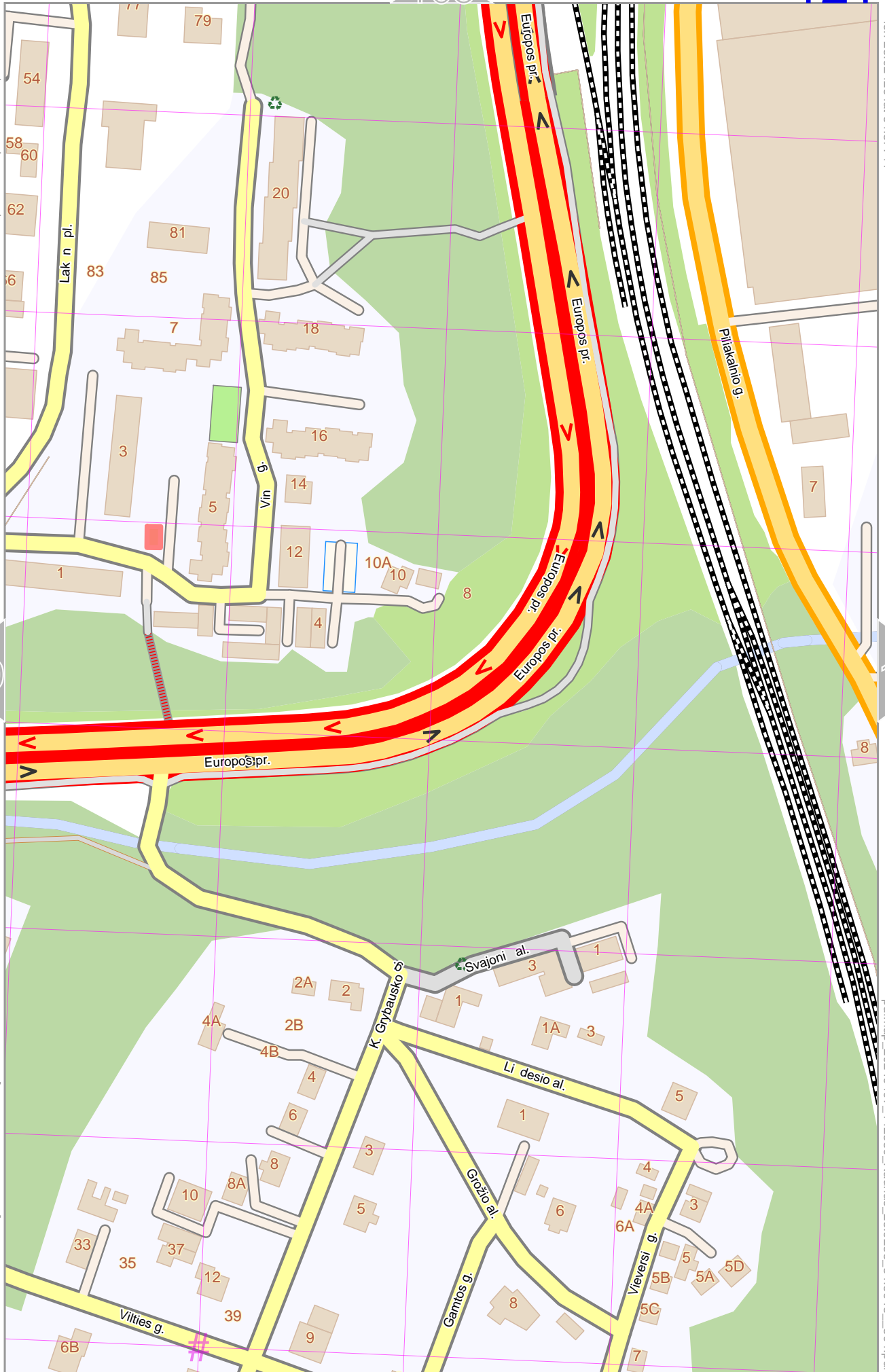
lon 23.91140 lat 54.87142 [nom. scale = 1 / 2500]

pdfmap_20240407_142330_Kaunas_23.9238_54.8945_304.pdf



Map data © OpenStreetMap contributors

lon 23.92426 lat 54.87741



120

122

lon 23.91764 lat 54.87142 [nom. scale = 1 / 2500]

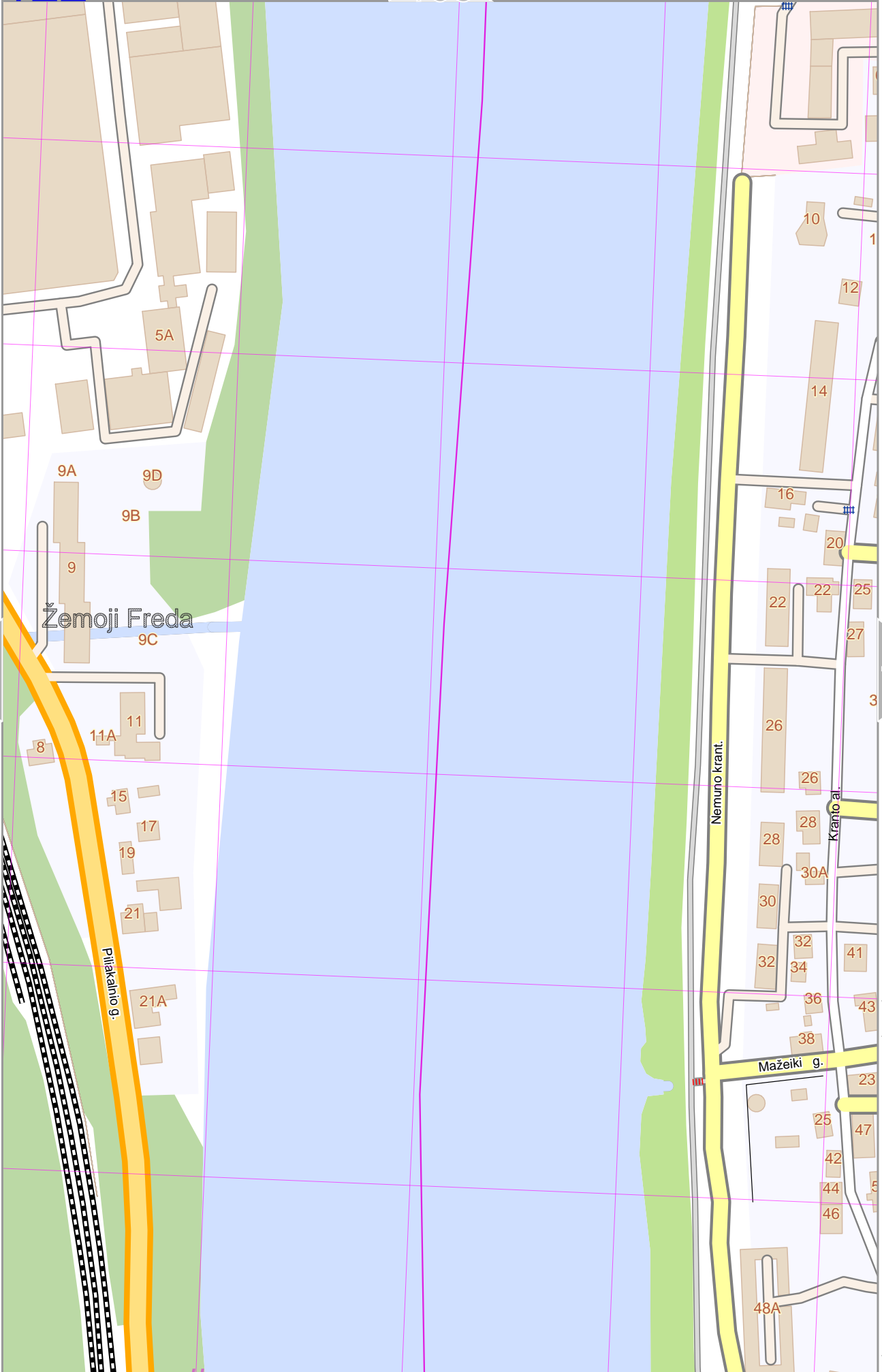
pdfmap_20240407_142330_Kaunas_23.9238_54.8945_304.pdf

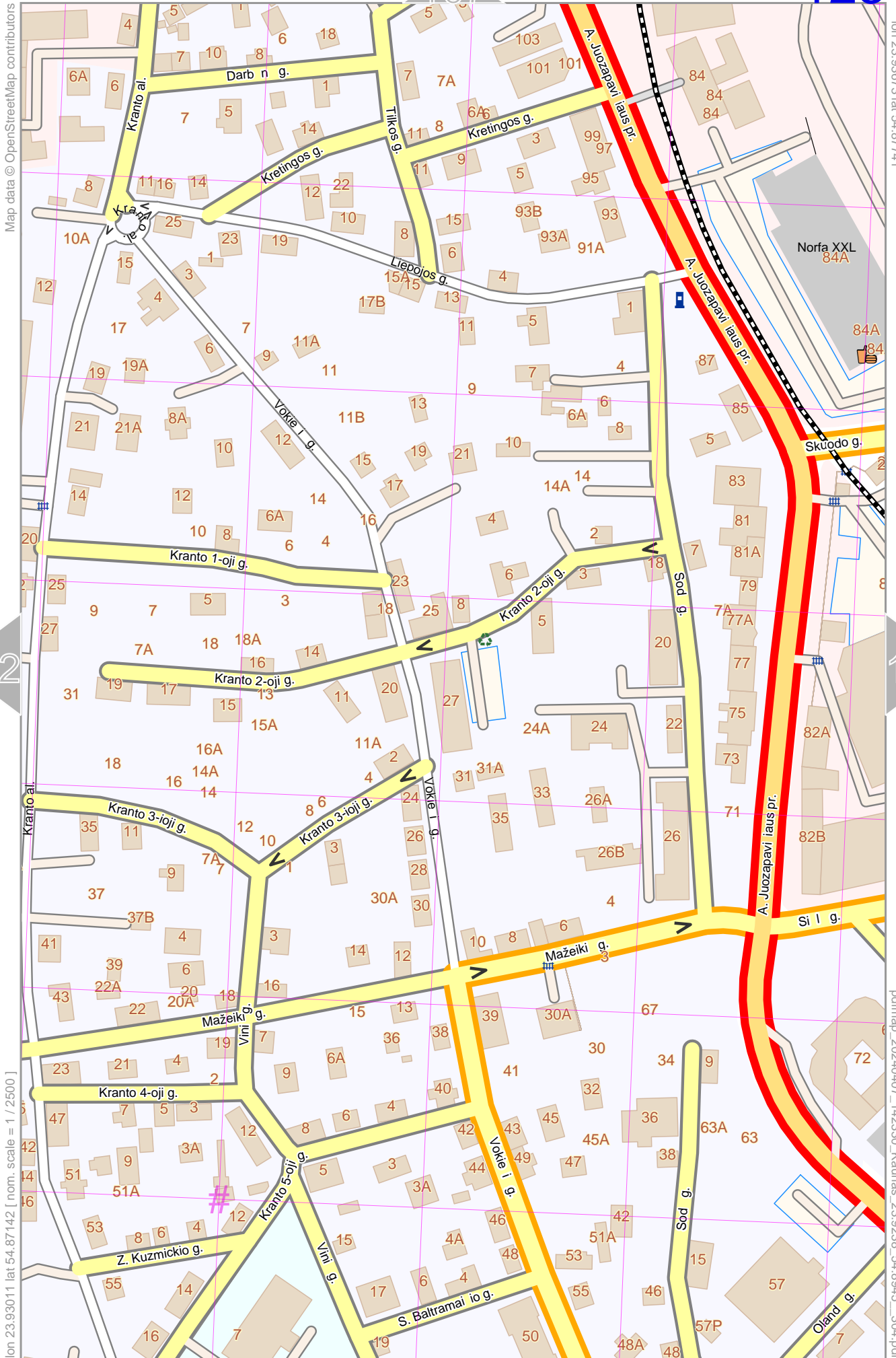
Map data © OpenStreetMap contributors

lon 23.93049 lat 54.87741

lon 23.92387 lat 54.87142 [nom. scale = 1 / 2500]

pdfmap_20240407_142330_Kaunas_23.9238_54.8945_304.pdf





Map data © OpenStreetMap contributors

lon 23.93673 lat 54.87741

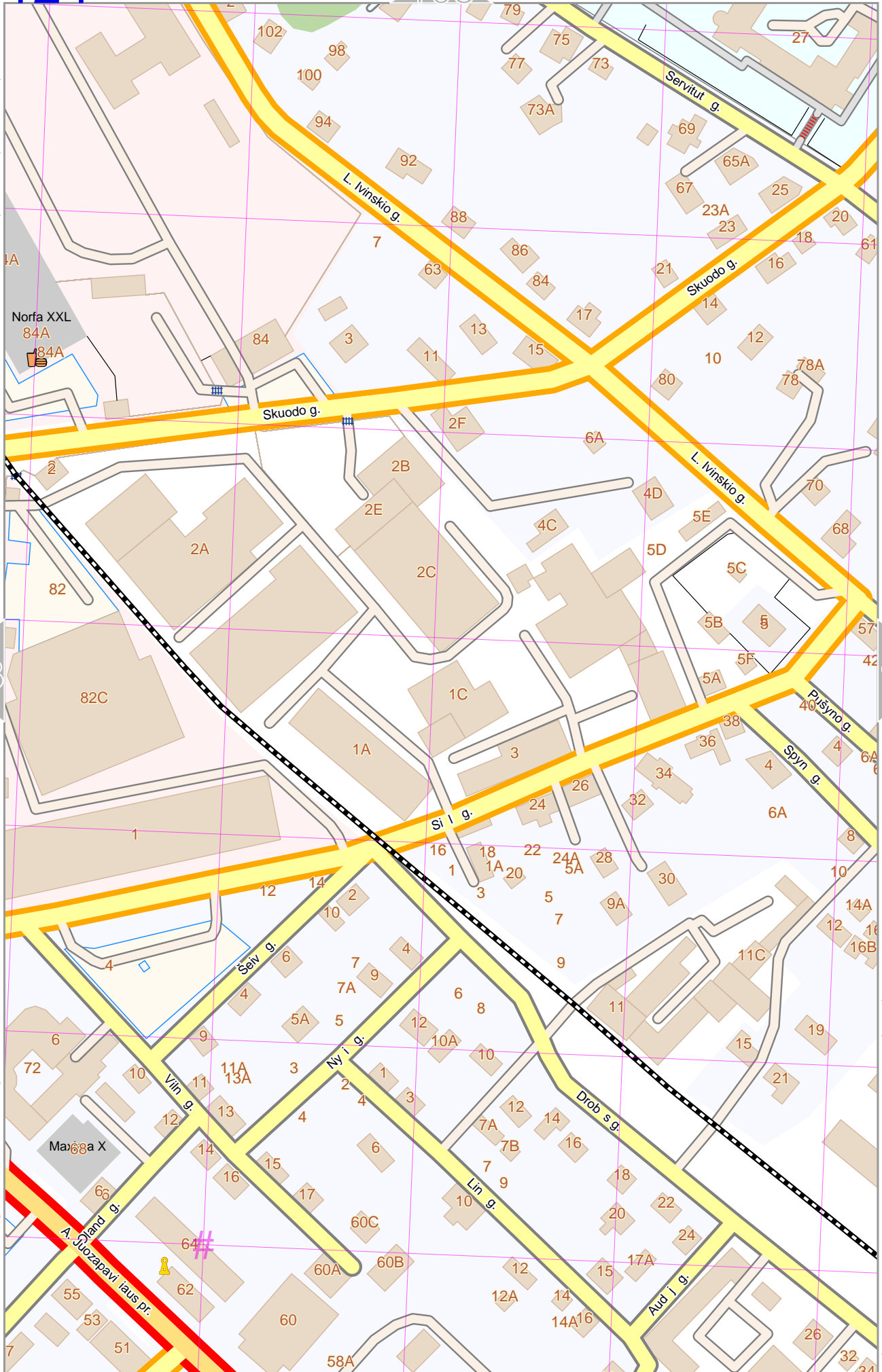
lon 23.93011 lat 54.87142 [nom. scale = 1 / 2500]

pdfmap_20240407_142330_Kaunas_239238_548945_304.pdf

UTM: 34 U easting 688.10 km northing 6084.50 km
UTM-Grid-width = 100m

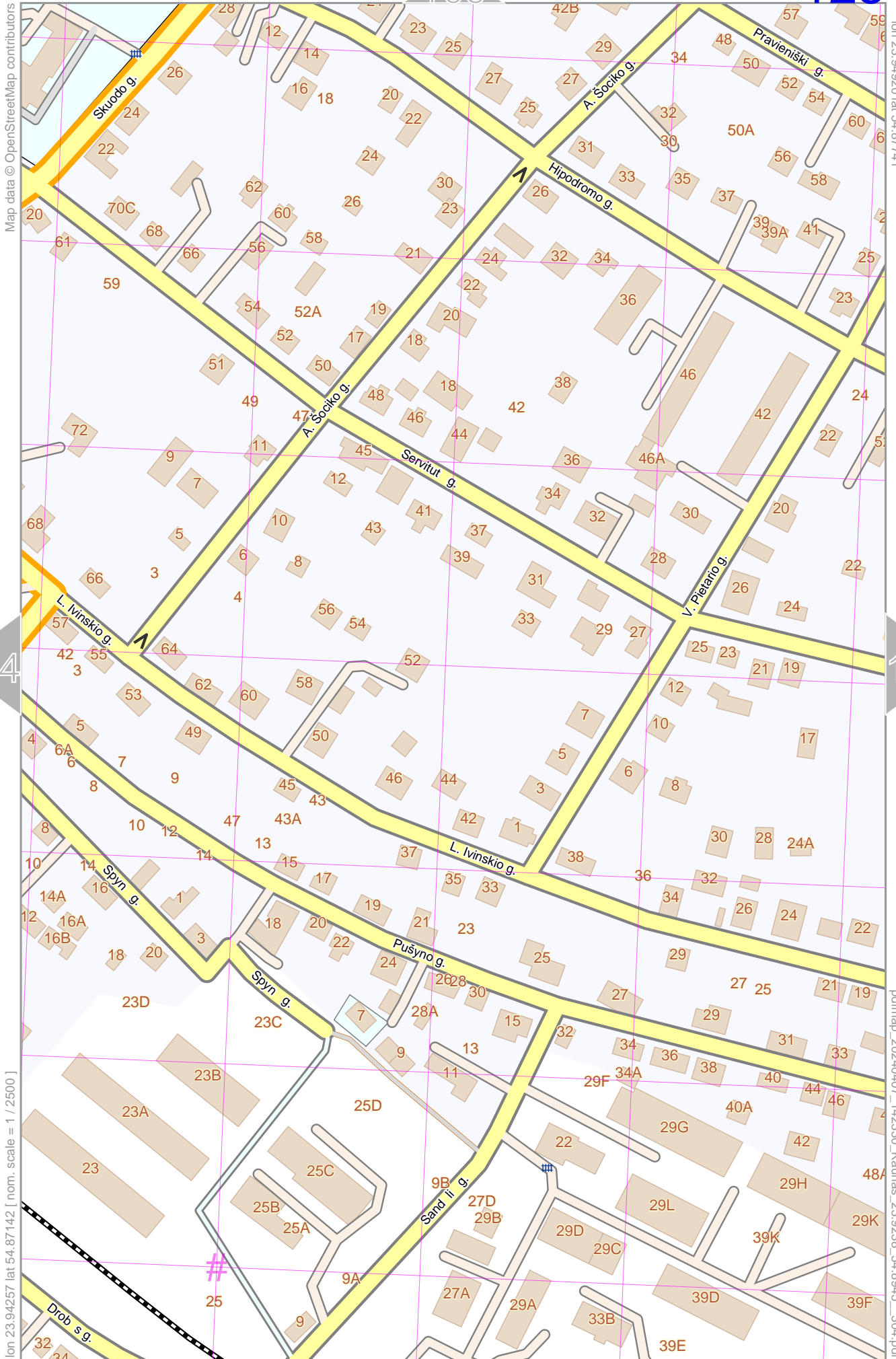
Map data © OpenStreetMap contributors

lon 23.94296 lat 54.87741



lon 23.93634 lat 54.87142 [nom. scale = 1 / 2500]

pdfmap_20240407_142330_Kaunas_23.9238_54.8945_304.pdf



Map data © OpenStreetMap contributors

lon 23.949201 lat 54.87741

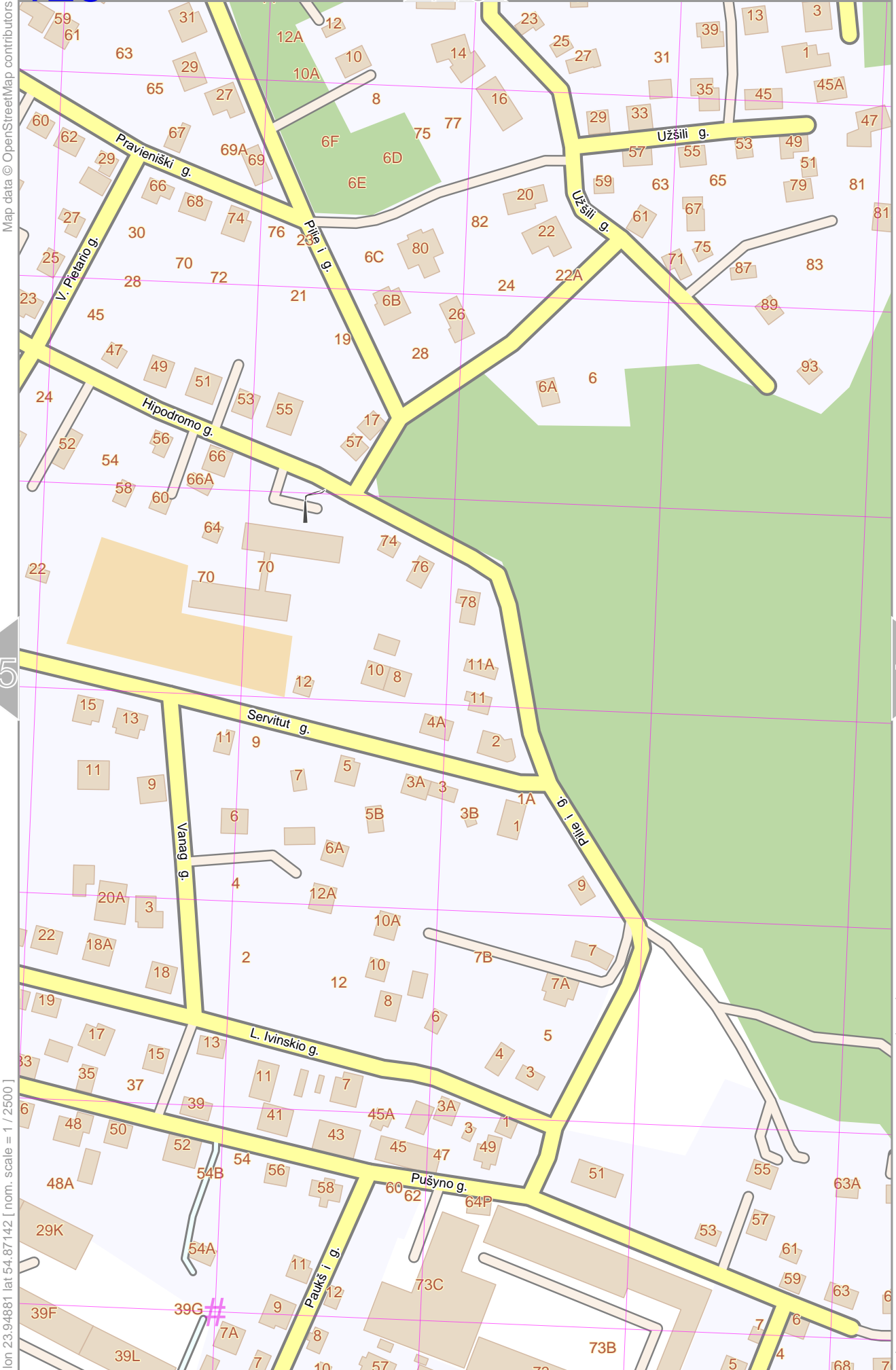
lon 23.94257 lat 54.87142 [nom. scale = 1 / 2500]

pdfmap_20240407_142330_Kaunas_239238_54.8945_304.pdf

UTM: 34 U easting 688.90 km northing 6084.50 km
UTM-Grid-width = 100m

Map data © OpenStreetMap contributors

lon 23.95543 lat 54.87741



pdfmap_20240407_142330_Kaunas_23.9238_54.8945_304.pdf

lon 23.94881 lat 54.87142 [nom. scale = 1 / 2500]

UTM: 34 U easting 689.30 km northing 6084.50 km
UTM-Grid-width = 100m

Map data © OpenStreetMap contributors

lon 23.96167 lat 54.87741

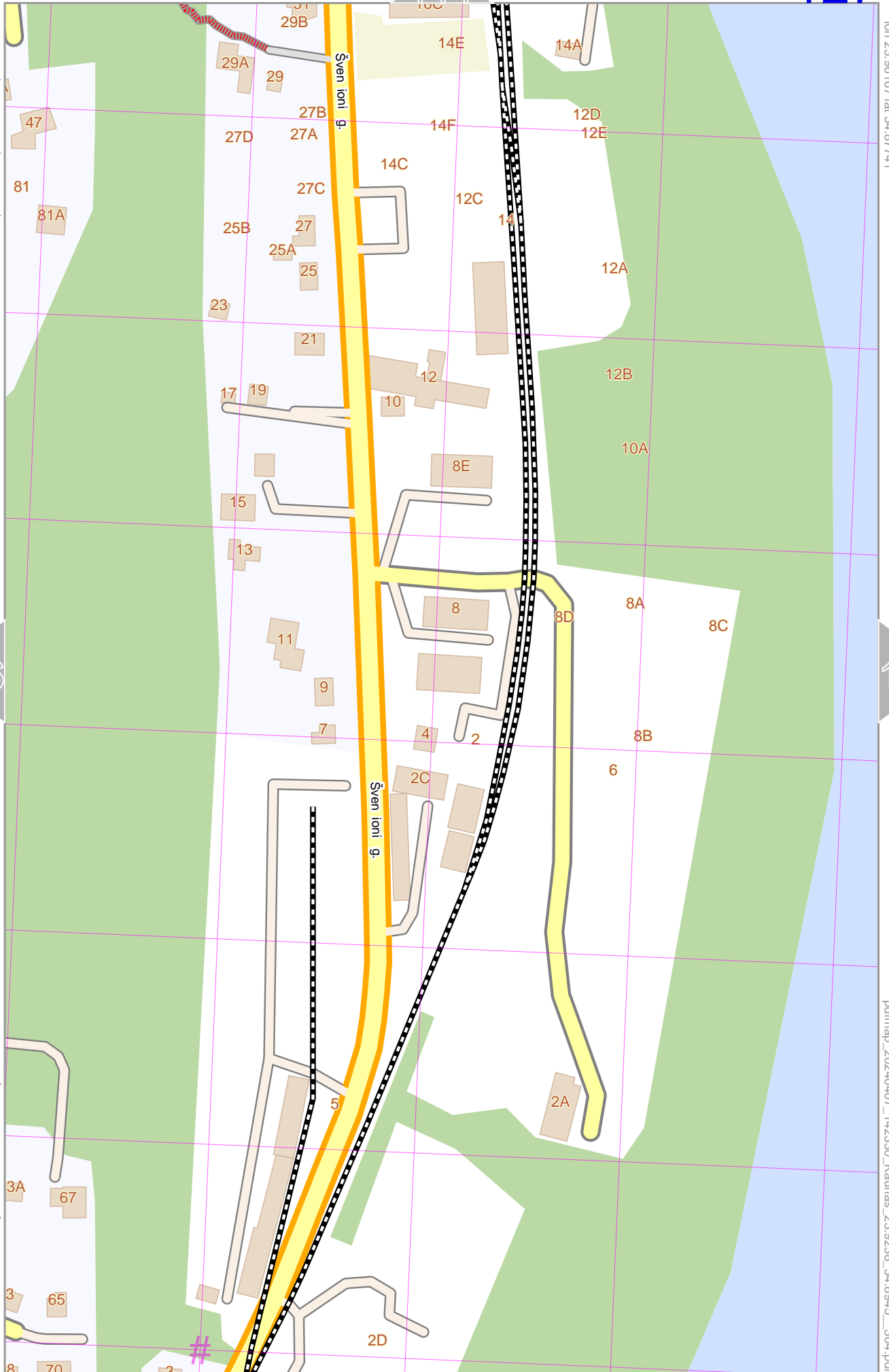
lon 23.95504 lat 54.87142 [nom. scale = 1 / 2500]

pdfmap_20240407_142330_Kaunas_23.9238_54.8945_304.pdf

UTM: 34 U easting 689.70 km northing 6084.50 km
UTM-Grid-width = 100m

126

128



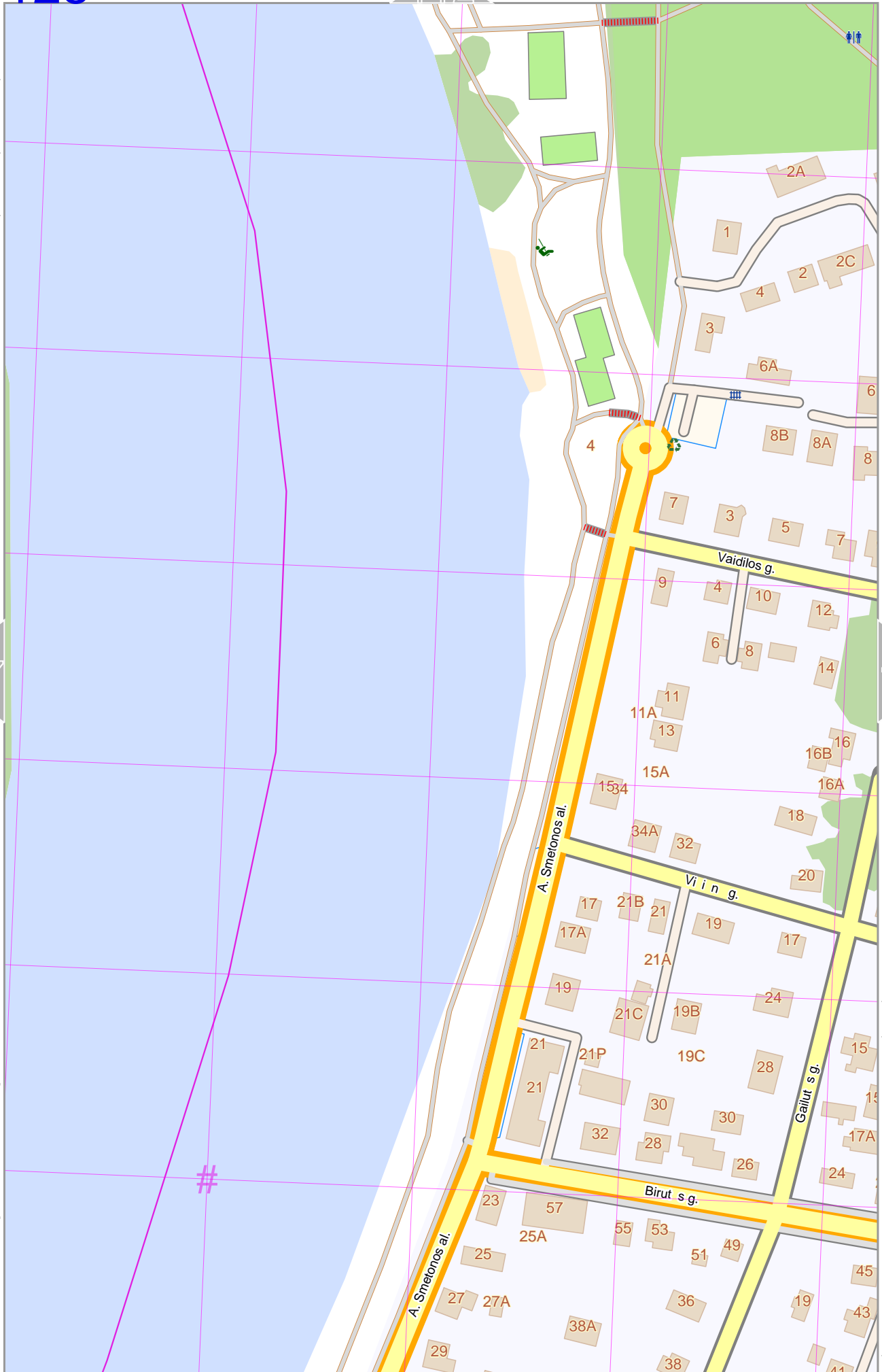
Map data © OpenStreetMap contributors

lon 23.96790 lat 54.87741

lon 23.96128 lat 54.87142 [nom. scale = 1 / 2500]

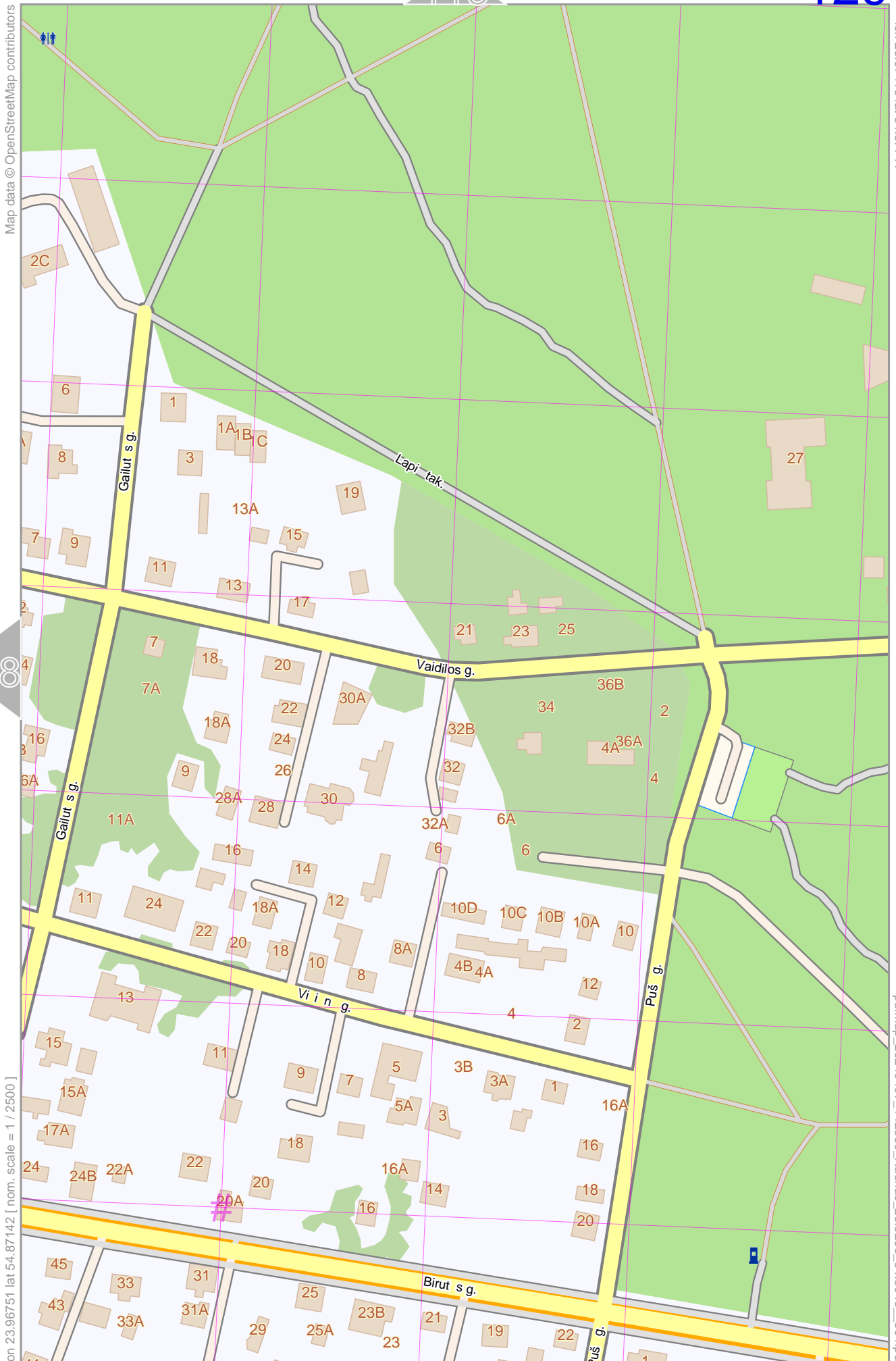
pdfmap_20240407_142330_Kaunas_23.9238_54.8945_304.pdf

UTM: 34 U easting 690.10 km northing 6084.60 km
UTM-Grid-width = 100m



Map data © OpenStreetMap contributors

lon 23.97413 lat 54.87741



128

lon 23.96751 lat 54.87142 [nom. scale = 1 / 2500]

pdfmap_20240407_142330_Kaunas_239238_548945_304.pdf

UTM: 34 U easting 690.50 km northing 6084.60 km
UTM-Grid-width = 100m