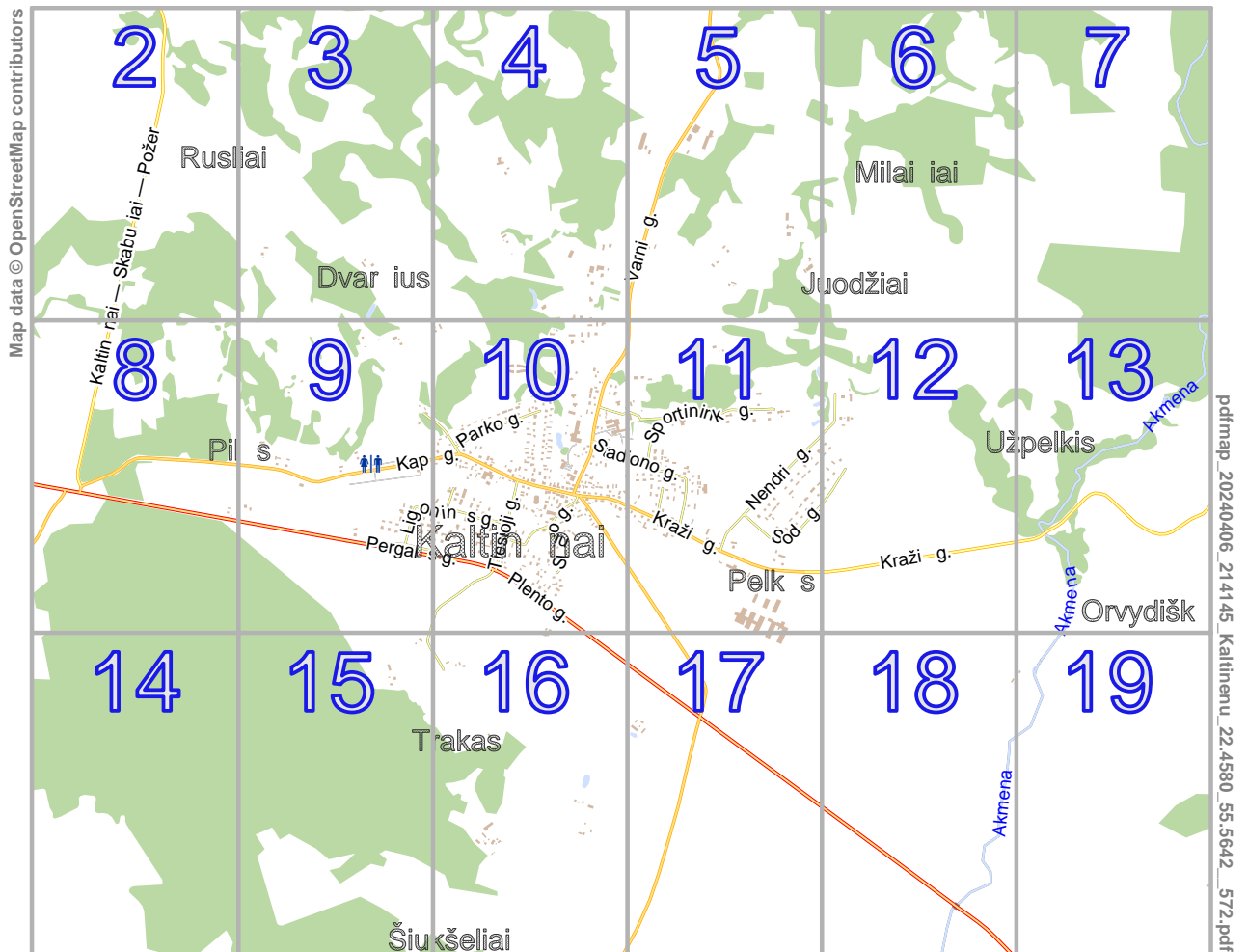


Kaltinìnù

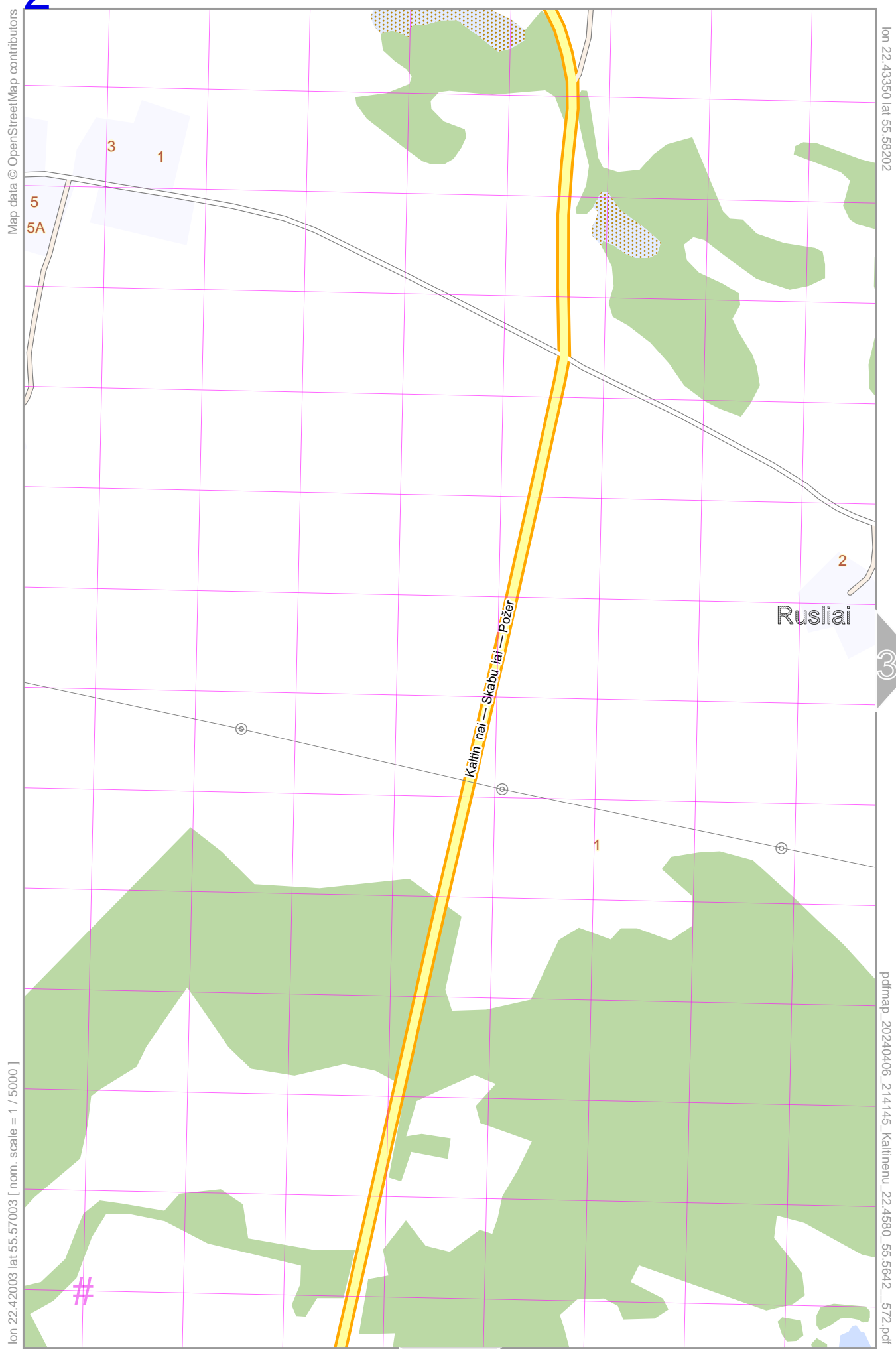
lon 22.49690 lat 55.58202



Map data © OpenStreetMap contributors

pdfmap_20240406_214145_Kaltinenu_22.4580_55.5642_572.pdf

lon 22.42003 lat 55.54694
[nom. scale = 1 / 30000]



Map data © OpenStreetMap contributors

lon 22.43350 lat 55.58202

[lon 22.42003 lat 55.57003 [nom. scale = 1 / 5000]

pdfmap_20240406_214145_Kaltinenu_22.4580_55.5642_572.pdf

UTM: 34 U easting 589.60 km northing 6159.20 km
UTM-Grid-width = 100m

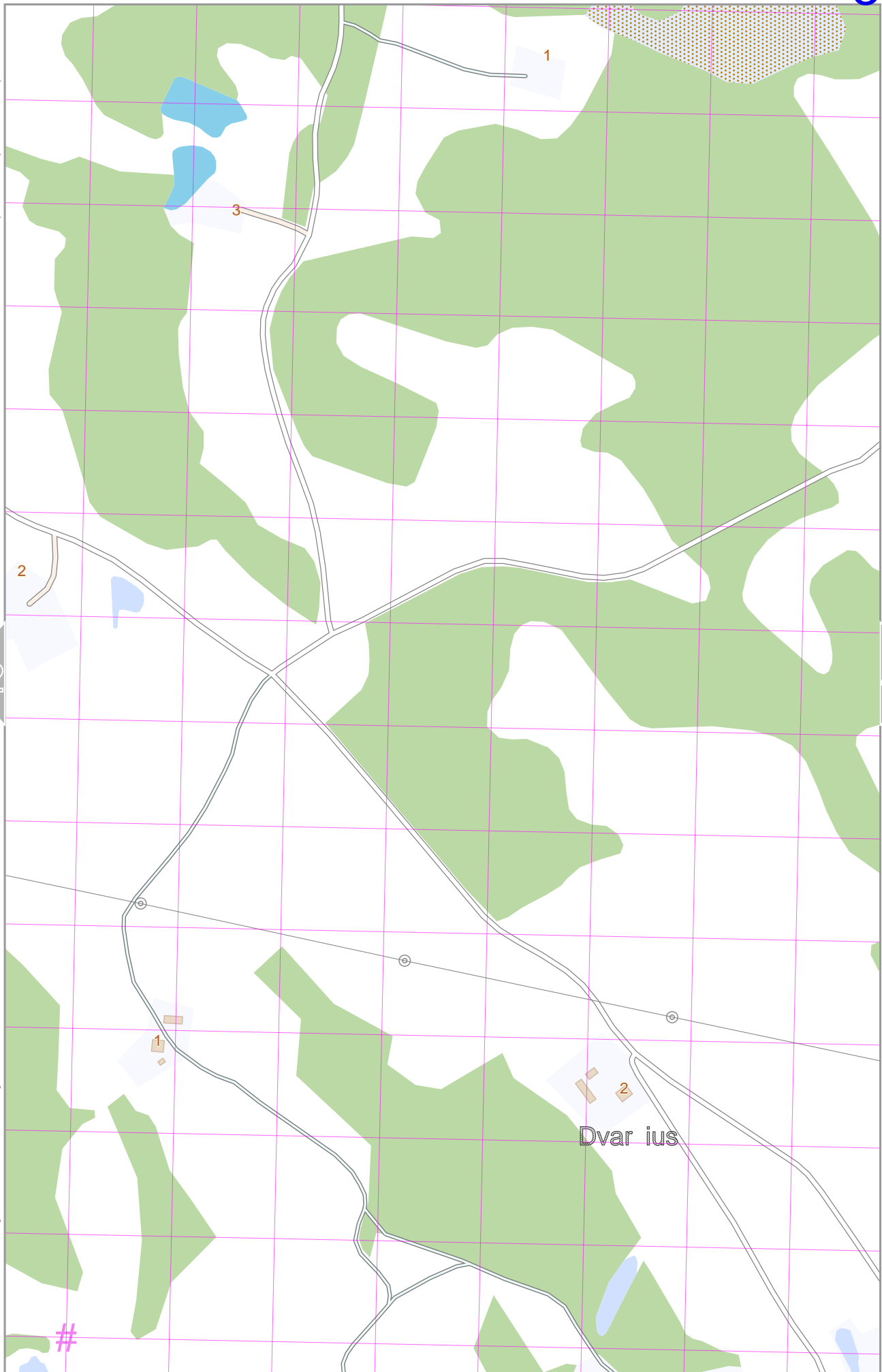


Map data © OpenStreetMap contributors

lon 22.44618 lat 55.56202

lon 22.43271 lat 55.57003 [nom. scale = 1 / 5000]

pdfmap_20240406_214145_Kaltinenu_22.44618_55.5642_572.pdf

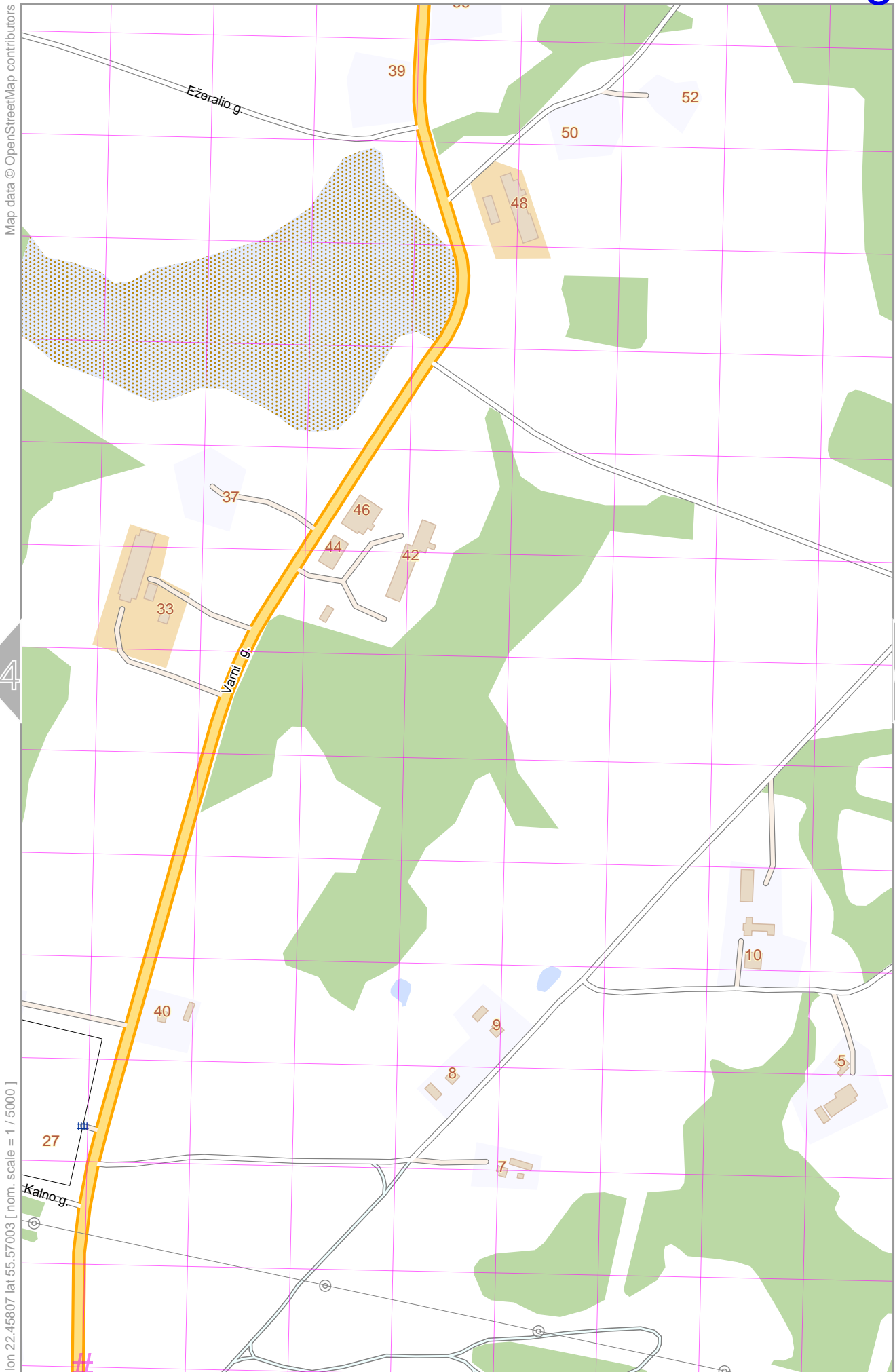


UTM: 34 U easting 590.40 km northing 6159.20 km
UTM-Grid-width = 100m

Kaltinīnū

Map data © OpenStreetMap contributors

lon 22.47154 lat 55.58202



lon 22.45807 lat 55.57003 [nom. scale = 1 / 50000]

pdfmap_20240406_214145_Kaltinenu_22.4580_55.5642_572.pdf

UTM: 54 U easting 592.00 km northing 6159.20 km
UTM-Grid-width = 100m

Map data © OpenStreetMap contributors

lon 22.48422 lat 55.58202



Milai iai

12

1

11

2

3

4

Juodžiai

#

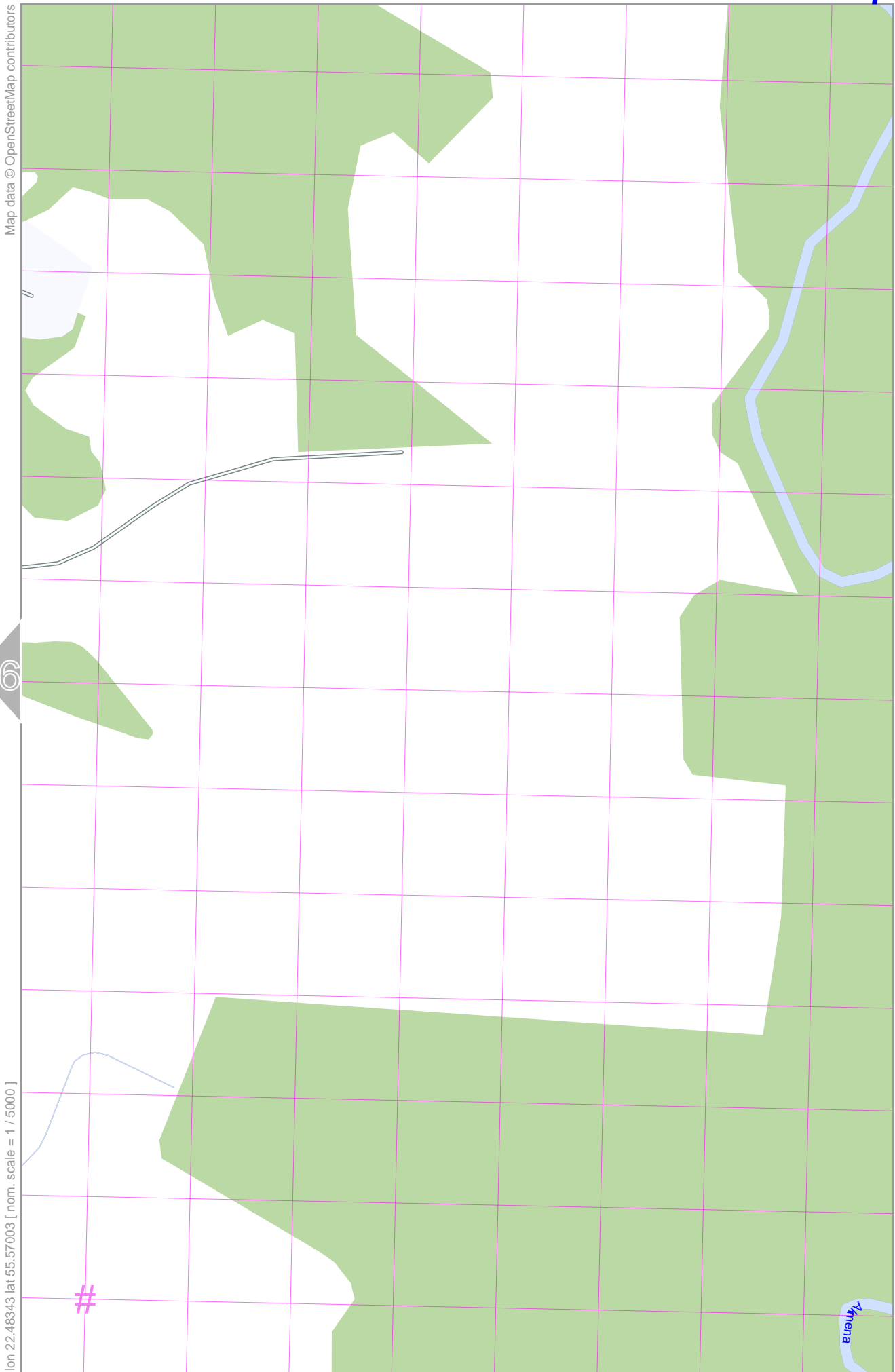
lon 22.47075 lat 55.57003 [nom. scale = 1 / 5000]

pdfmap_20240406_214145_Kaltinenu_22.4580_55.5642_572.pdf

UTM: 34 U easting 592.80 km northing 6159.30 km
UTM-Grid-width = 100m

12

Kaltinìnu



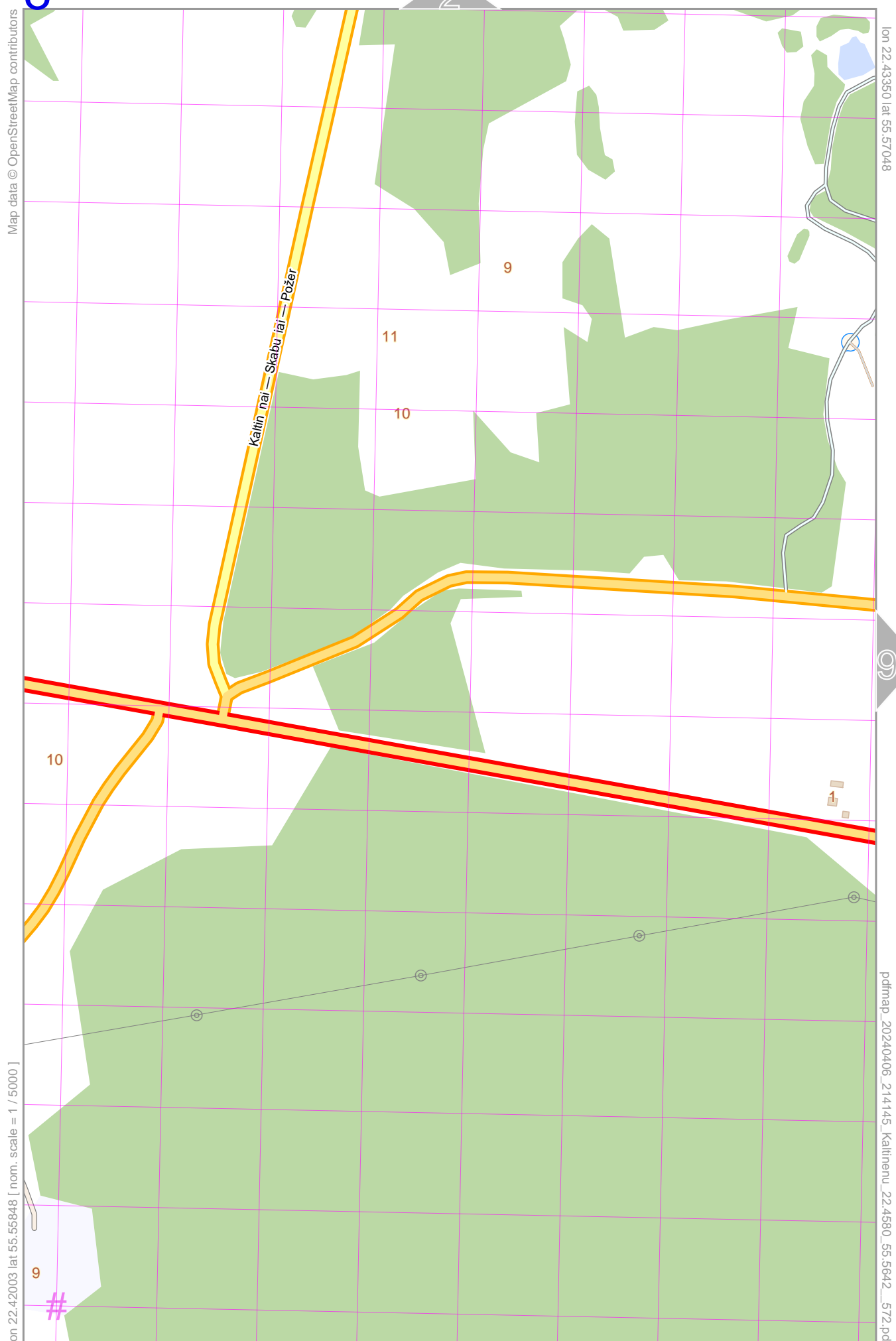
Map data © OpenStreetMap contributors

lon 22.49690 lat 55.58202

lon 22.48343 lat 55.57003 [nom. scale = 1 / 50000]

pdfmap_20240406_214145_Kaltinenu_22.4580_55.5642_572.pdf

UTM: 34 U easting 593.60 km northing 6159.30 km
UTM-Grid-width = 100m



Map data © OpenStreetMap contributors

lon 22.43350 lat 55.57048

lon 22.42003 lat 55.55848 [nom. scale = 1 / 50000]

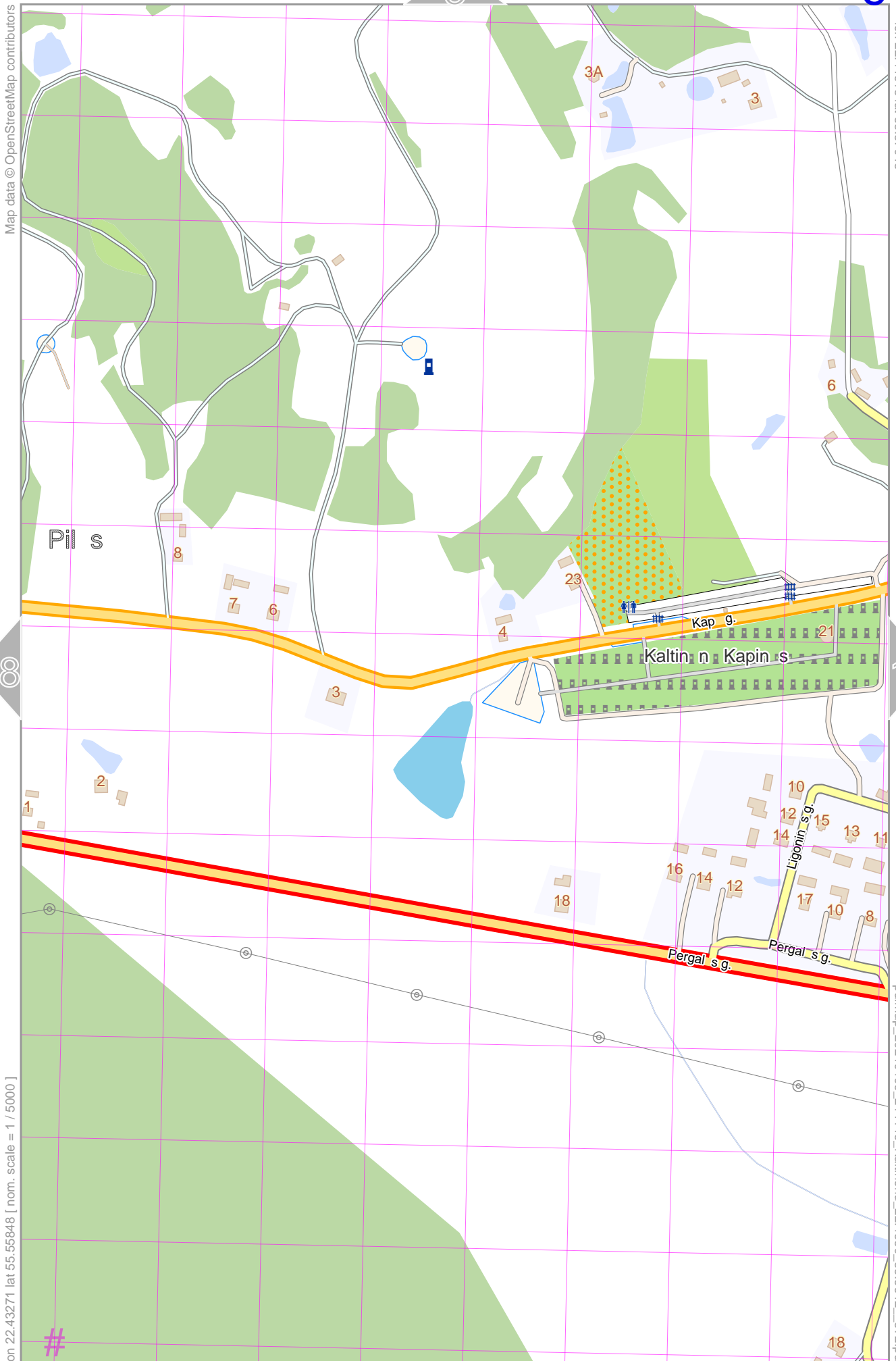
pdfmap_20240406_214145_Kaltininu_22.4580_55.5642_572.pdf

UTM: 34 U easting 589.60 km northing 6157.90 km
UTM-Grid-width = 100m

Kaltinìnù

9

3



Map data © OpenStreetMap contributors

lon 22.44618 lat 55.57048

lon 22.43271 lat 55.55848 [nom. scale = 1 / 50000]

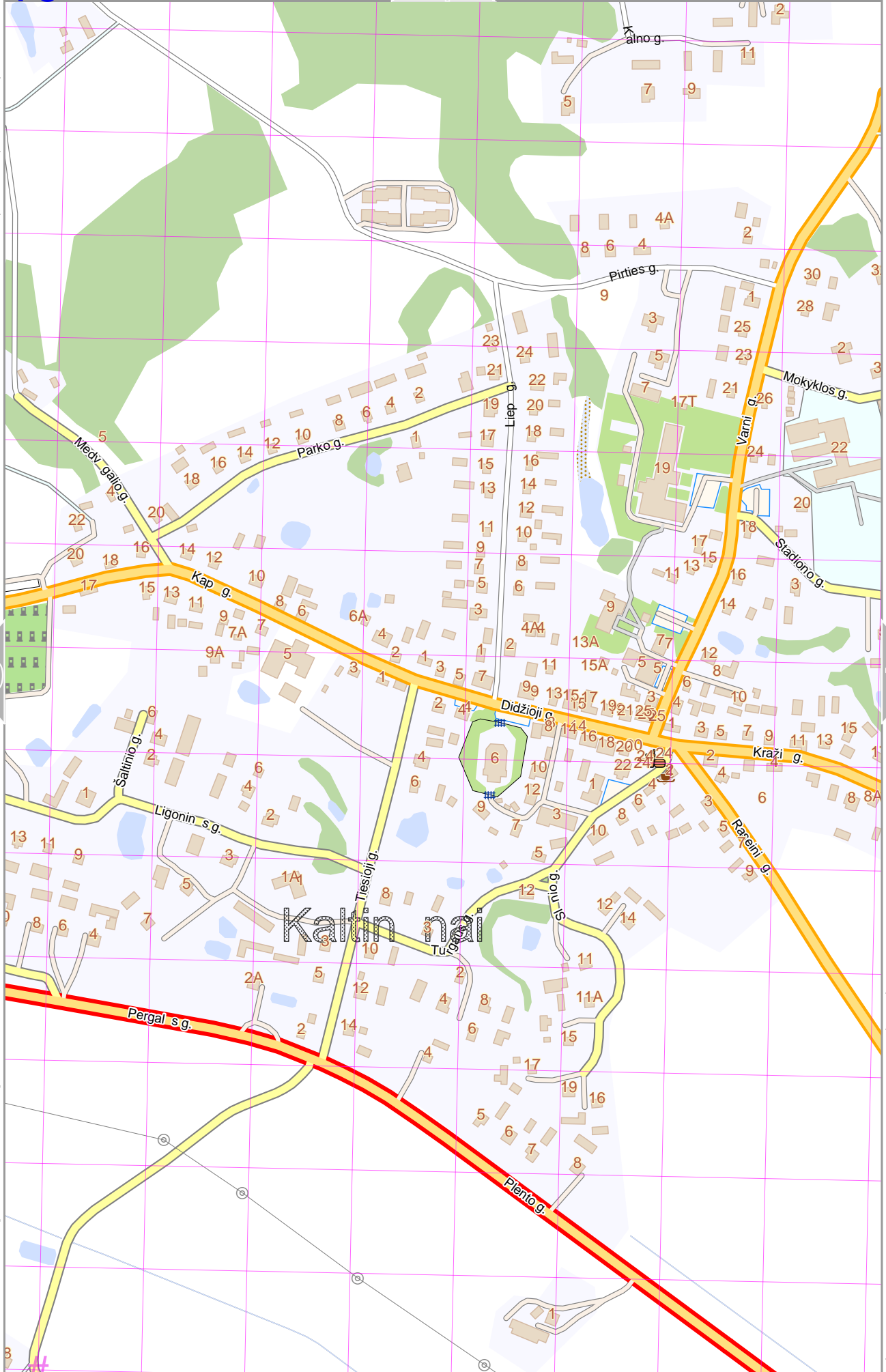
pdfmap_20240406_214145_Kaltinenu_22.44618_55.5642_572.pdf

UTM: 34 U easting 590.40 km northing 6157.90 km
UTM-Grid-width = 100m

15

Map data © OpenStreetMap contributors

lon 22.45886 lat 55.57048



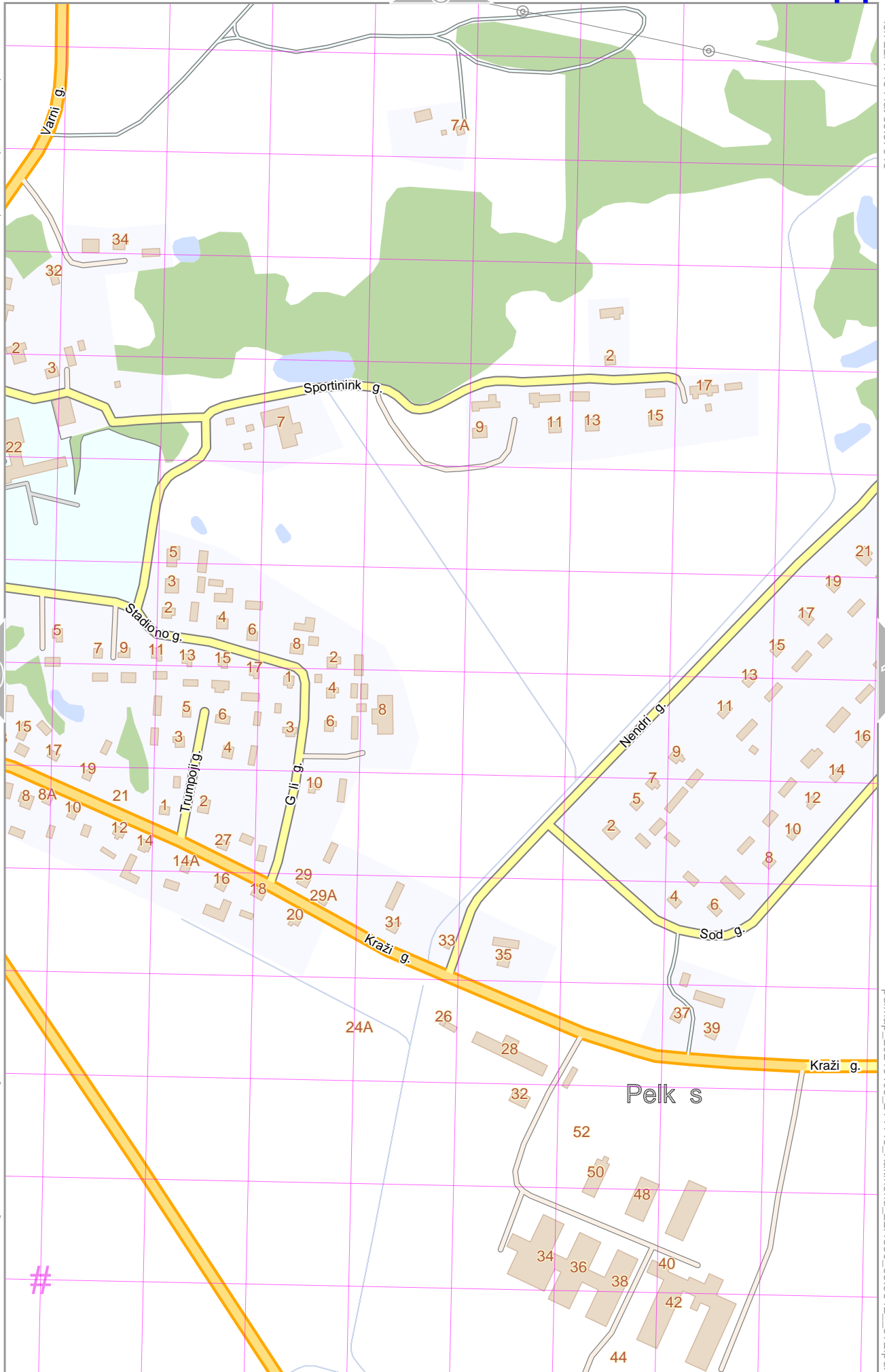
lon 22.44539 lat 55.55848 [nom. scale = 1 / 5000]

pdfmap_20240406_214145_Kaltininu_22.4580_55.5642_572.pdf

UTM: 34 U easting 591.20 km northing 6157.90 km
UTM-Grid-width = 100m

Map data © OpenStreetMap contributors

lon 22.47154 lat 55.57048



10

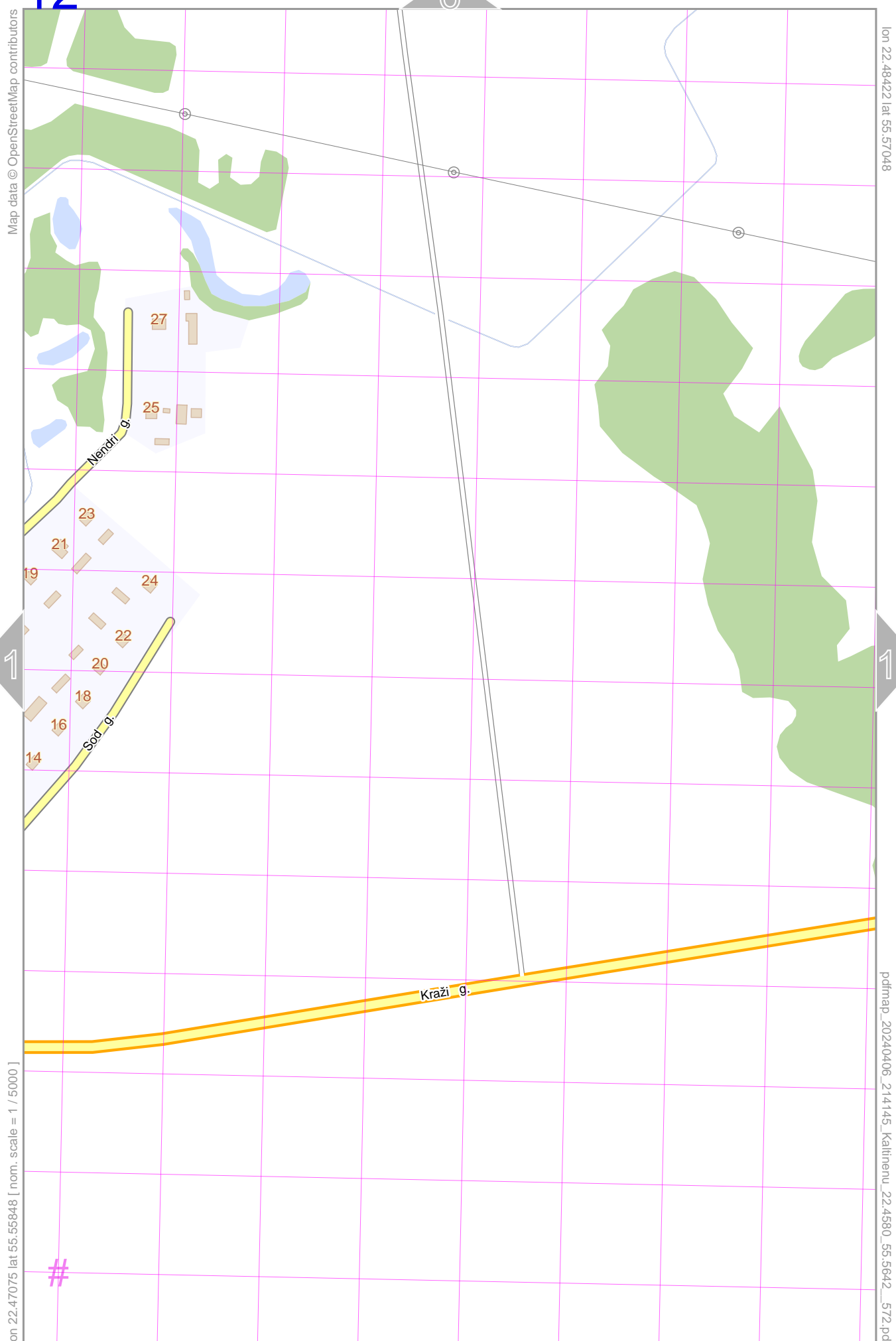
12

lon 22.45807 lat 55.55848 [nom. scale = 1 / 5000]

pdfmap_20240406_214145_Kaltinenu_22.4580_55.5642_572.pdf

UTM: 34 U easting 592.00 km northing 6158.00 km UTM-Grid-width = 100m

17



Kaltinìnù

13

lon 22.49690 lat 55.57048

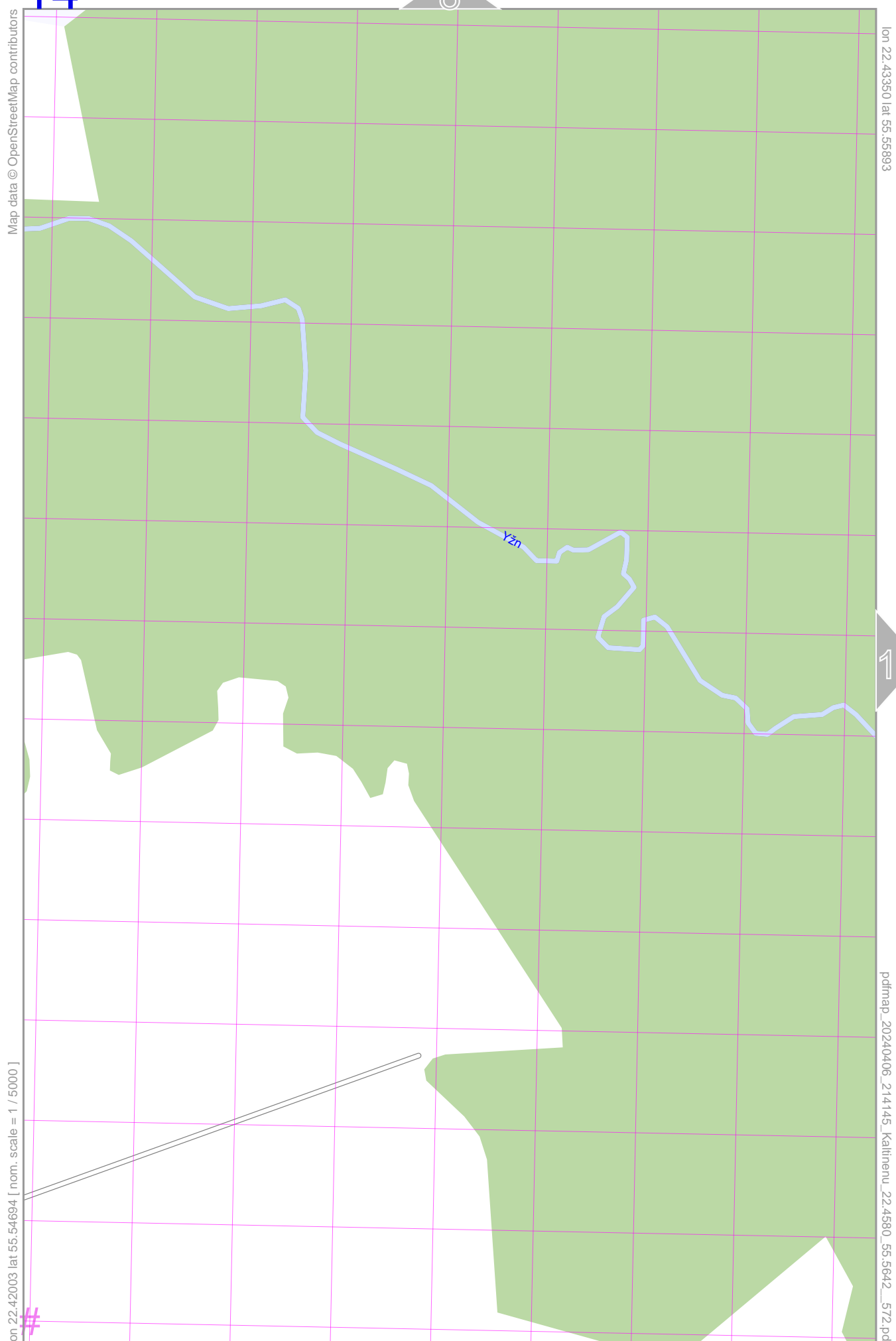
Map data © OpenStreetMap contributors

lon 22.48343 lat 55.55848 [nom. scale = 1 / 5000]

pdfmap_20240406_214145_Kaltinenu_22.4580_55.5642_572.pdf



UTM: 34 U easting 593.60 km northing 6158.00 km
UTM-Grid-width = 100m



Kaltinìnù

9

15

lon 22.44618 lat 55.55893

Map data © OpenStreetMap contributors

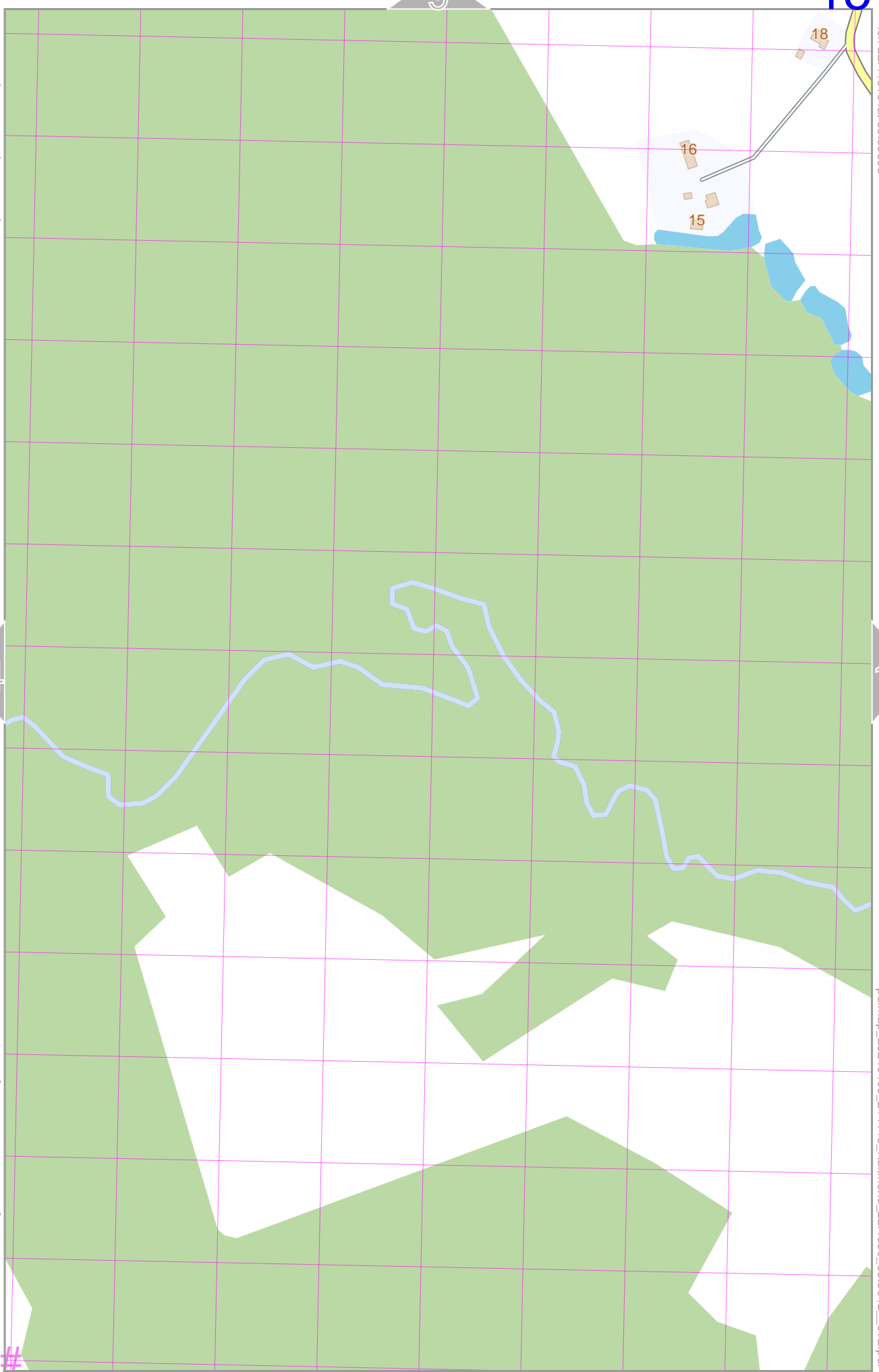
lon 22.43271 lat 55.54694 [nom. scale = 1 / 5000]

pdfmap_20240406_214145_Kaltinenu_22.4580_55.5642_572.pdf

UTM: 34 U easting 590.40 km northing 6156.60 km
UTM-Grid-width = 100m

14

16



lon 22.45886 lat 55.55893

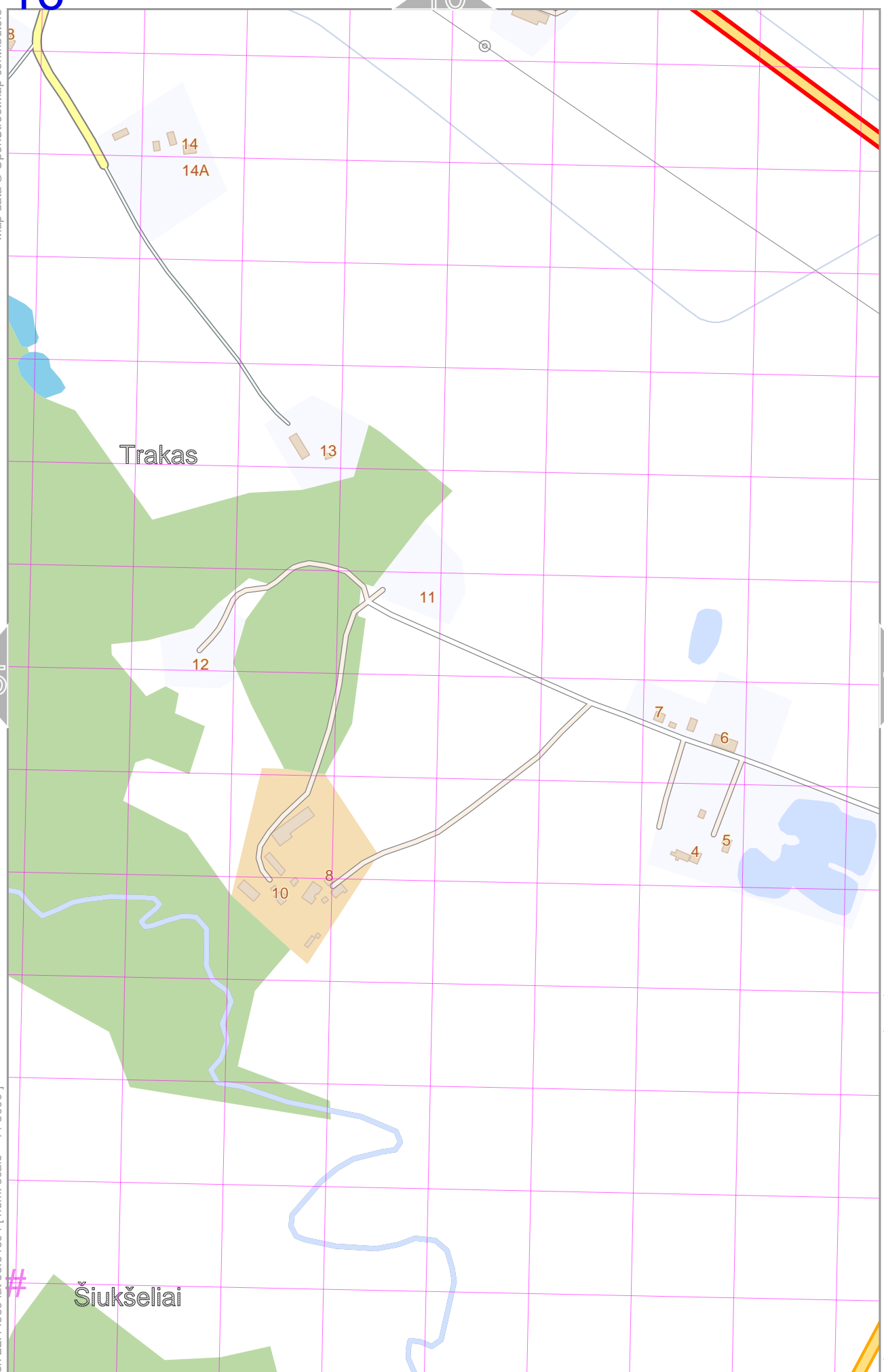
Map data © OpenStreetMap contributors

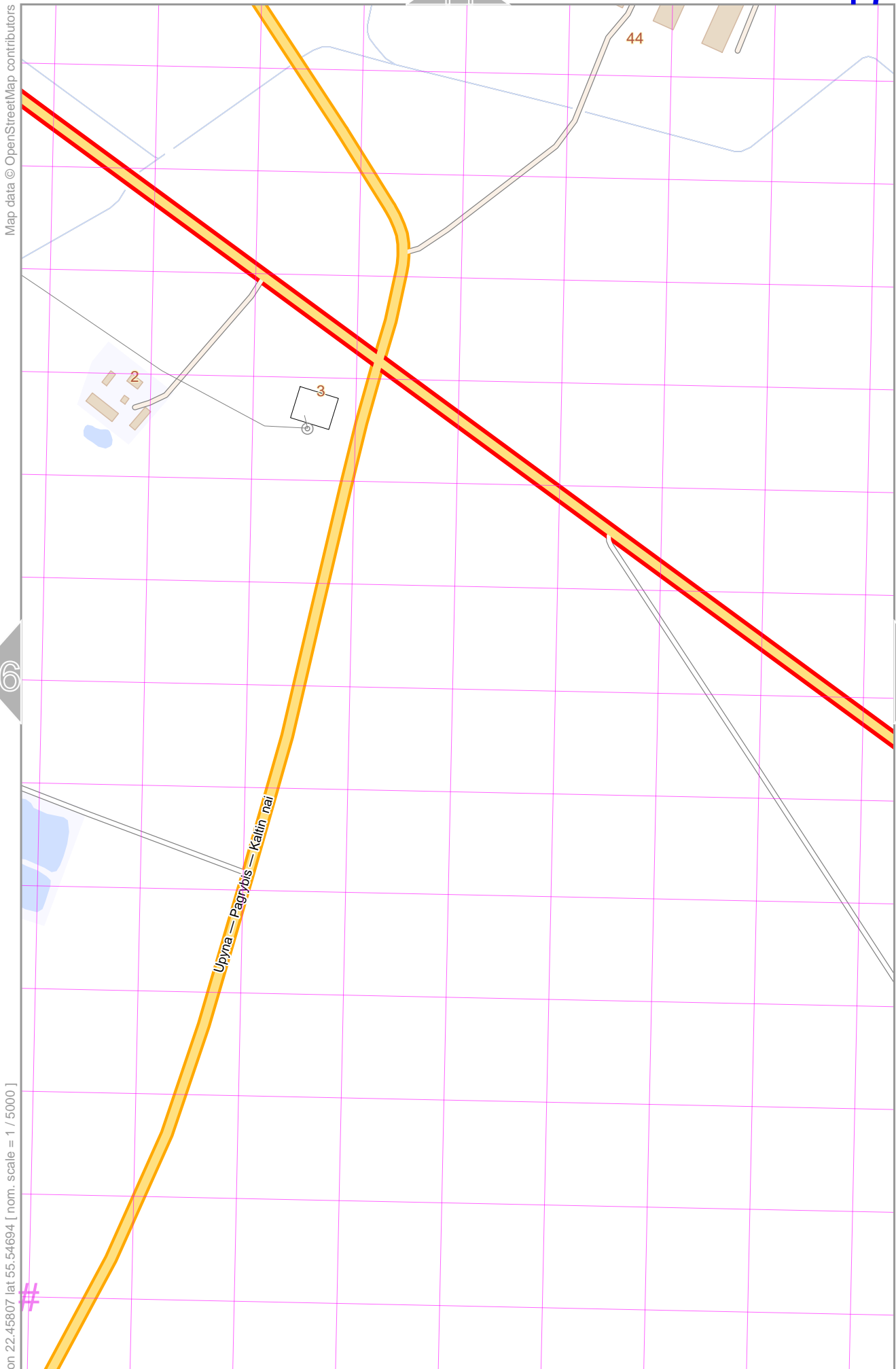
Trakas

Šiukšeliai

lon 22.44539 lat 55.54694 [nom. scale = 1 / 5000]

pdfmap_20240406_214145_Kaltinenu_22.4580_55.5642_572.pdf





Map data © OpenStreetMap contributors

lon 22.47154 lat 55.55893

lon 22.45807 lat 55.54694 [nom. scale = 1 / 5000]

pdfmap_20240406_214145_Kaltinenu_22.4580_55.5642_572.pdf

UTM: 34 U easting 592.00 km northing 6156.70 km
UTM-Grid-width = 100m

16

18

Map data © OpenStreetMap contributors

lon 22.48422 lat 55.55893

58

19

17

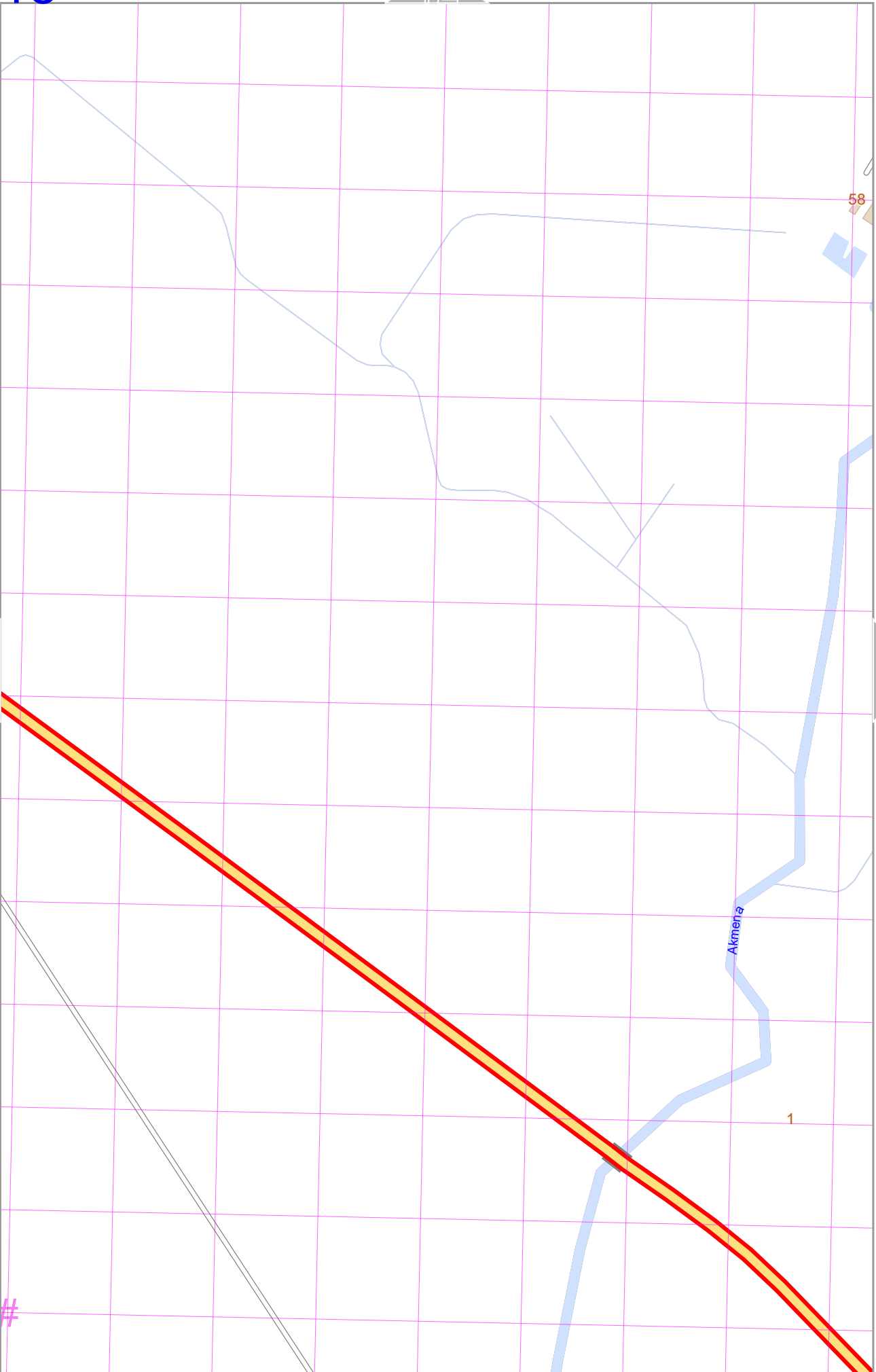
Akmeriä

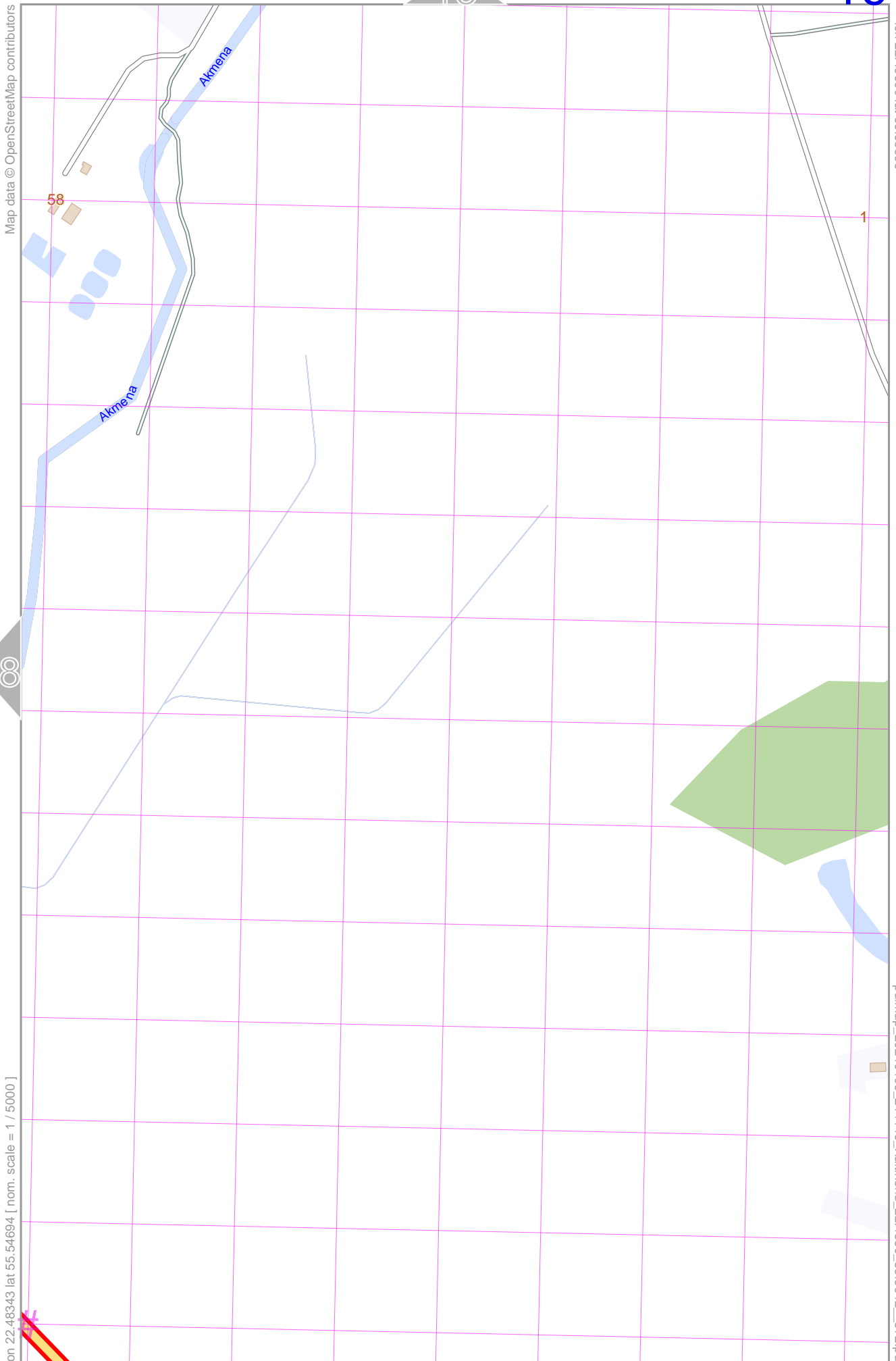
1

lon 22.47075 lat 55.54694 [nom. scale = 1 / 5000]

pdfmap_20240406_214145_Kaltinenu_22.4580_55.5642_572.pdf

UTM: 34 U easting 592.80 km northing 6156.70 km
UTM-Grid-width = 100m





Map data © OpenStreetMap contributors

lon 22.49690 lat 55.55893

lon 22.48343 lat 55.54694 [nom. scale = 1 / 5000]

pdfmap_20240406_214145_Kaltinenu_22.4580_55.5642_572.pdf

UTM: 34 U easting 593.60 km northing 6156.70 km
UTM-Grid-width = 100m