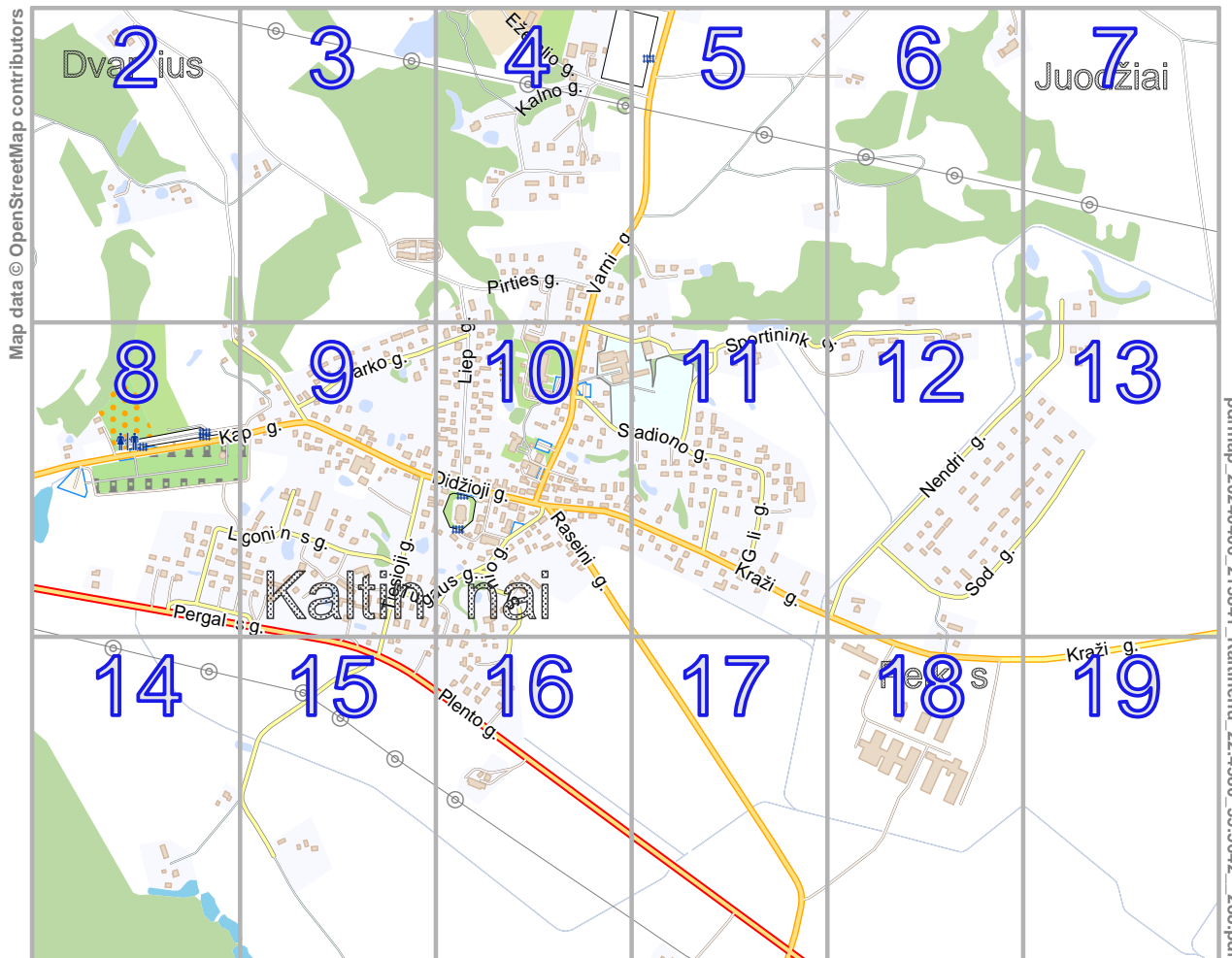
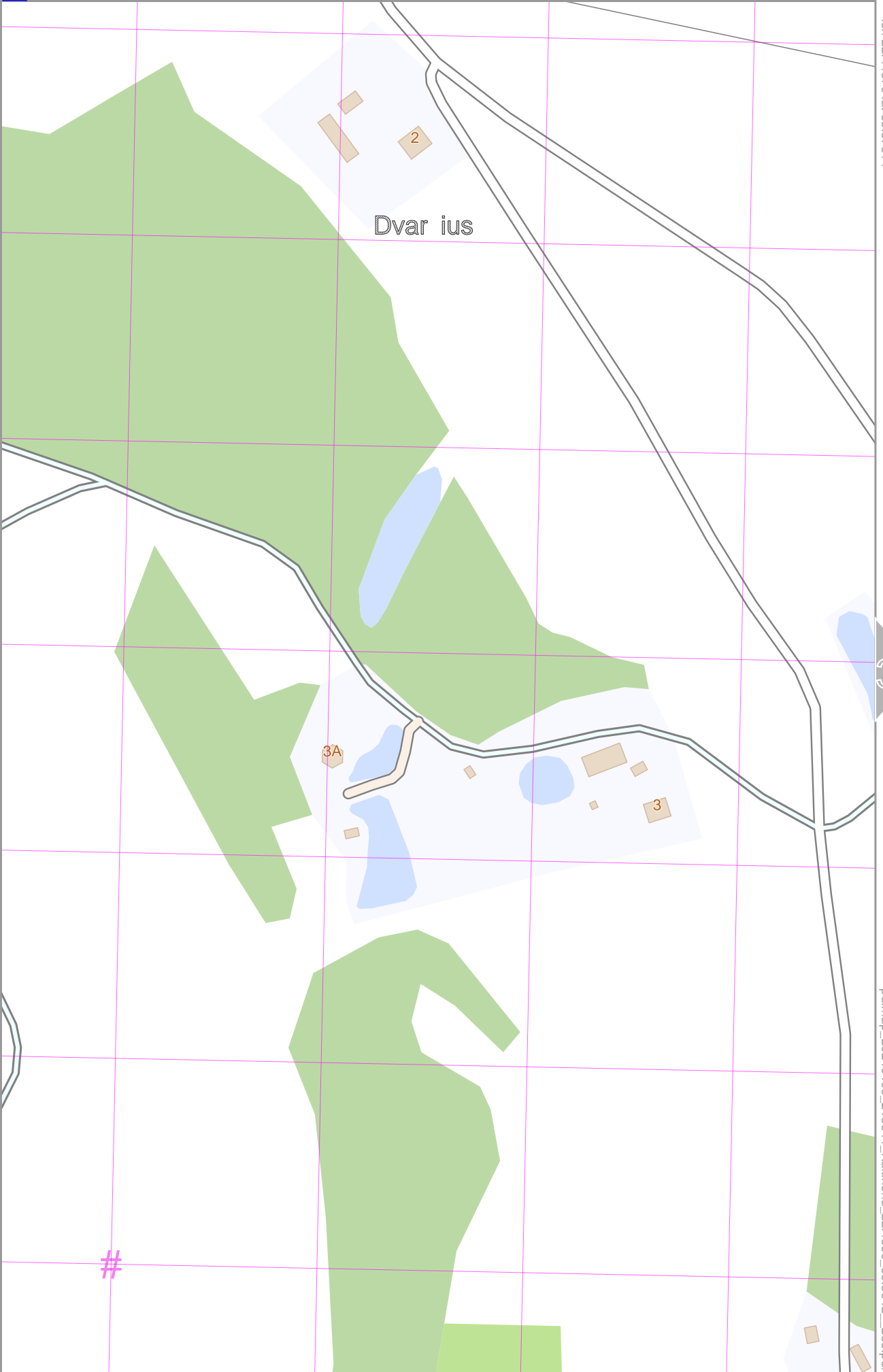


# Kaltinìnù

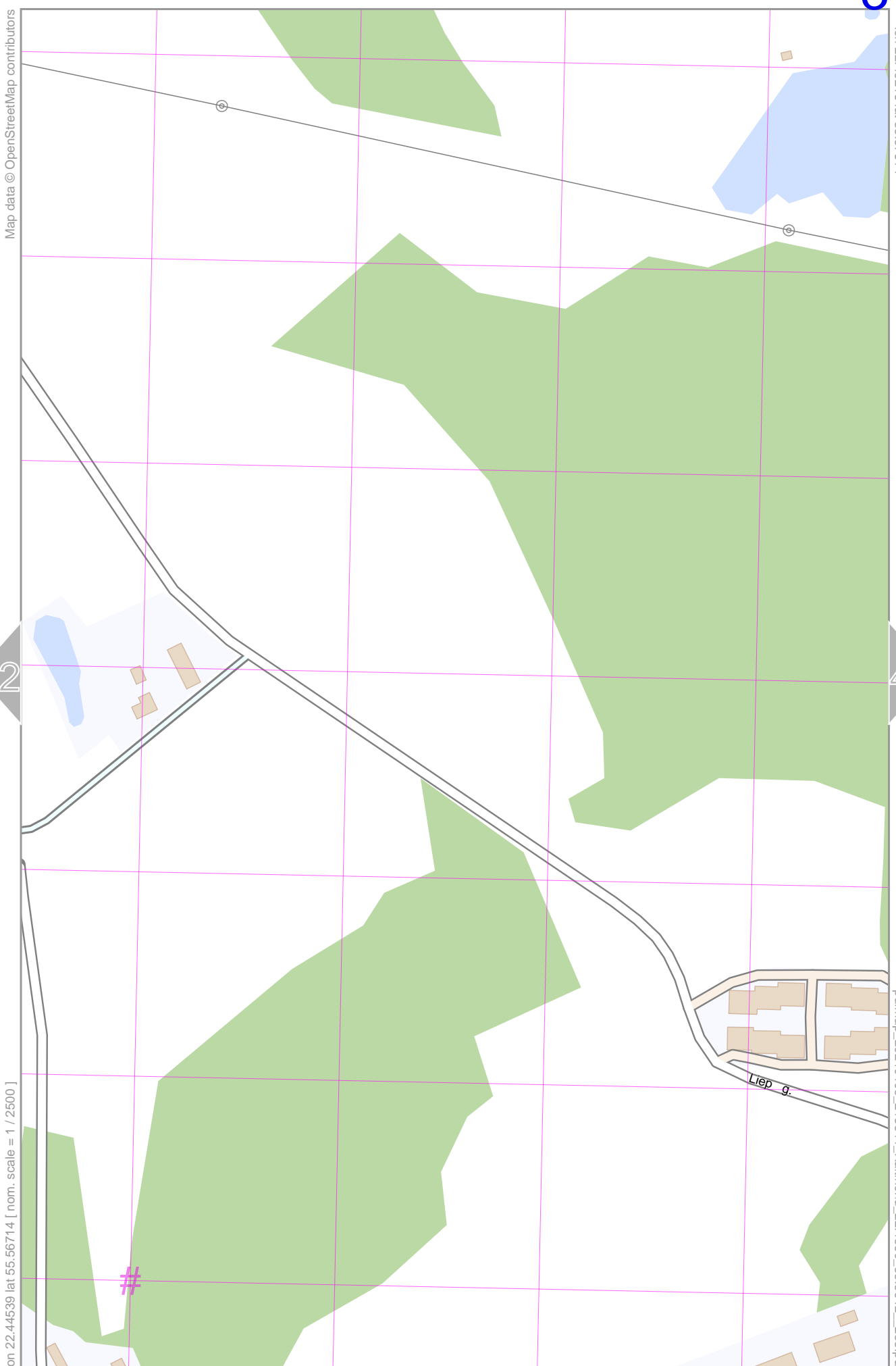
lon 22.47749 lat 55.57314



pdfmap\_20240406\_213841\_Kaltinenu\_22.4580\_55.5642\_288.pdf



# Kaltinìnù



Map data © OpenStreetMap contributors

lon 22.45213 lat 55.57314

lon 22.44539 lat 55.56714 [ nom. scale = 1 / 2500 ]

pdfmap\_20240406\_213841\_Kaltinenu\_22.44580\_55.5642\_288.pdf

# UTM: 34 U easting 591.20 km northing 6158.90 km  
UTM-Grid-width = 100m

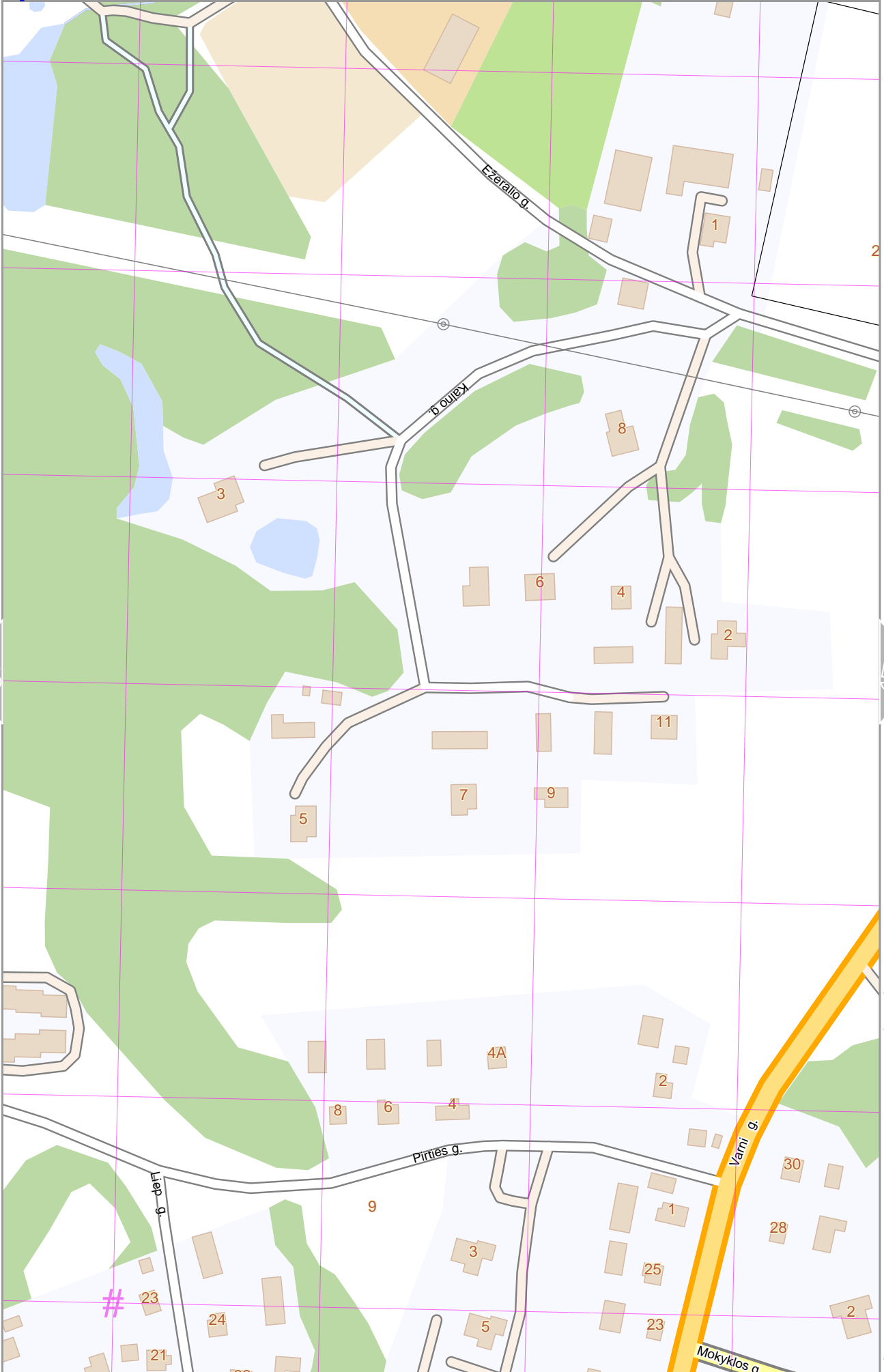


Map data © OpenStreetMap contributors

lon 22.45847 lat 55.57314

lon 22.45173 lat 55.56714 [ nom. scale = 1 / 2500 ]

pdfmap\_20240406\_213841\_Kaltininu\_22.4580\_55.5642\_288.pdf

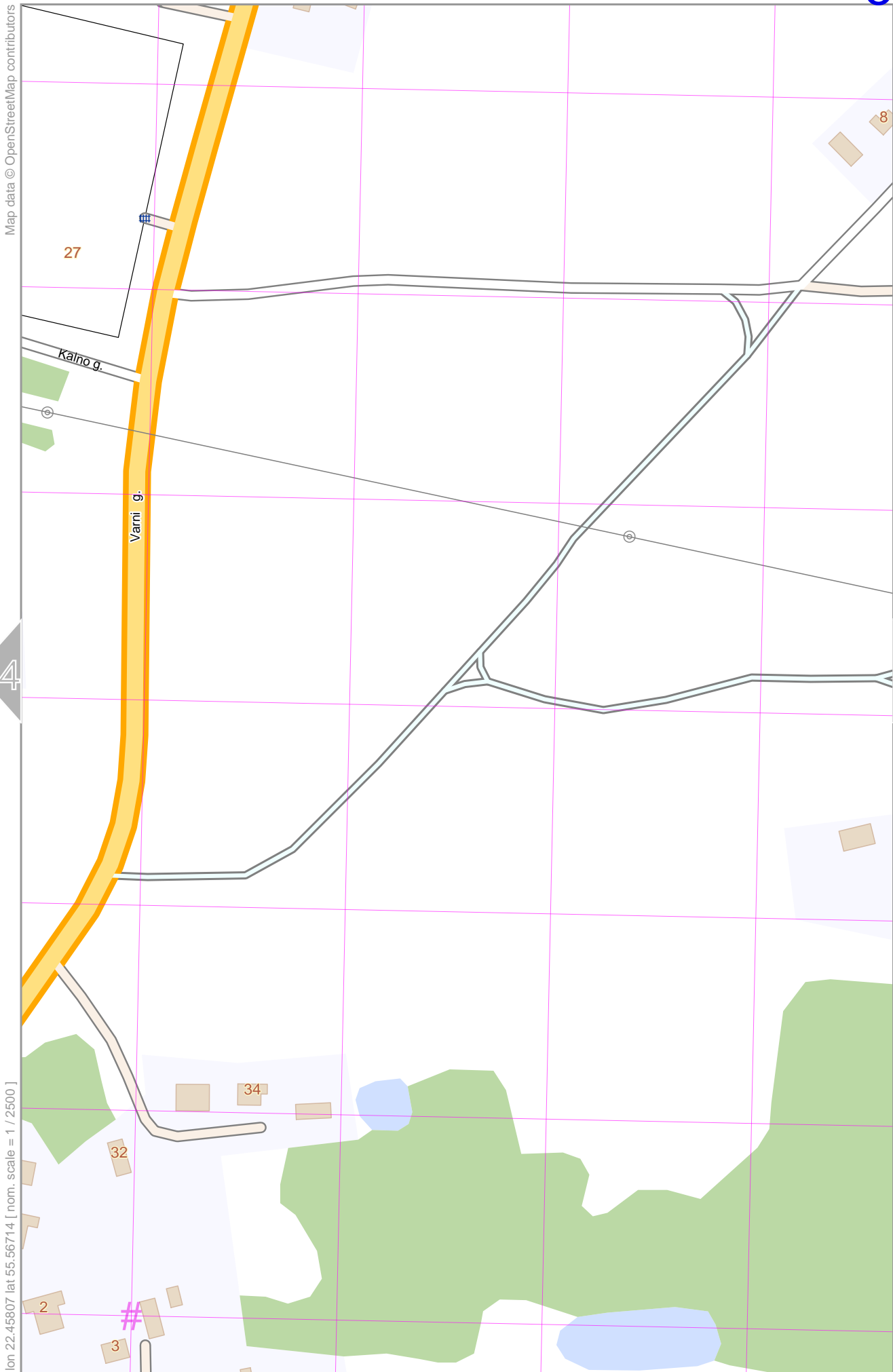


# UTM: 34 U easting 591.60 km northing 6158.90 km  
UTM-Grid-width = 100m

# Kaltinīnū

Map data © OpenStreetMap contributors

lon 22.46481 lat 55.57314



lon 22.45807 lat 55.56714 [ nom. scale = 1 / 2500 ]

pdfmap\_20240406\_213841\_Kaltinenu\_22.4580\_55.5642\_288.pdf

# UTM: 34 U easting 592.00 km northing 6158.90 km  
UTM-Grid-width = 100m

Map data © OpenStreetMap contributors

lon 22.47115 lat 55.57314

lon 22.46441 lat 55.56714 [ nom. scale = 1 / 2500 ]

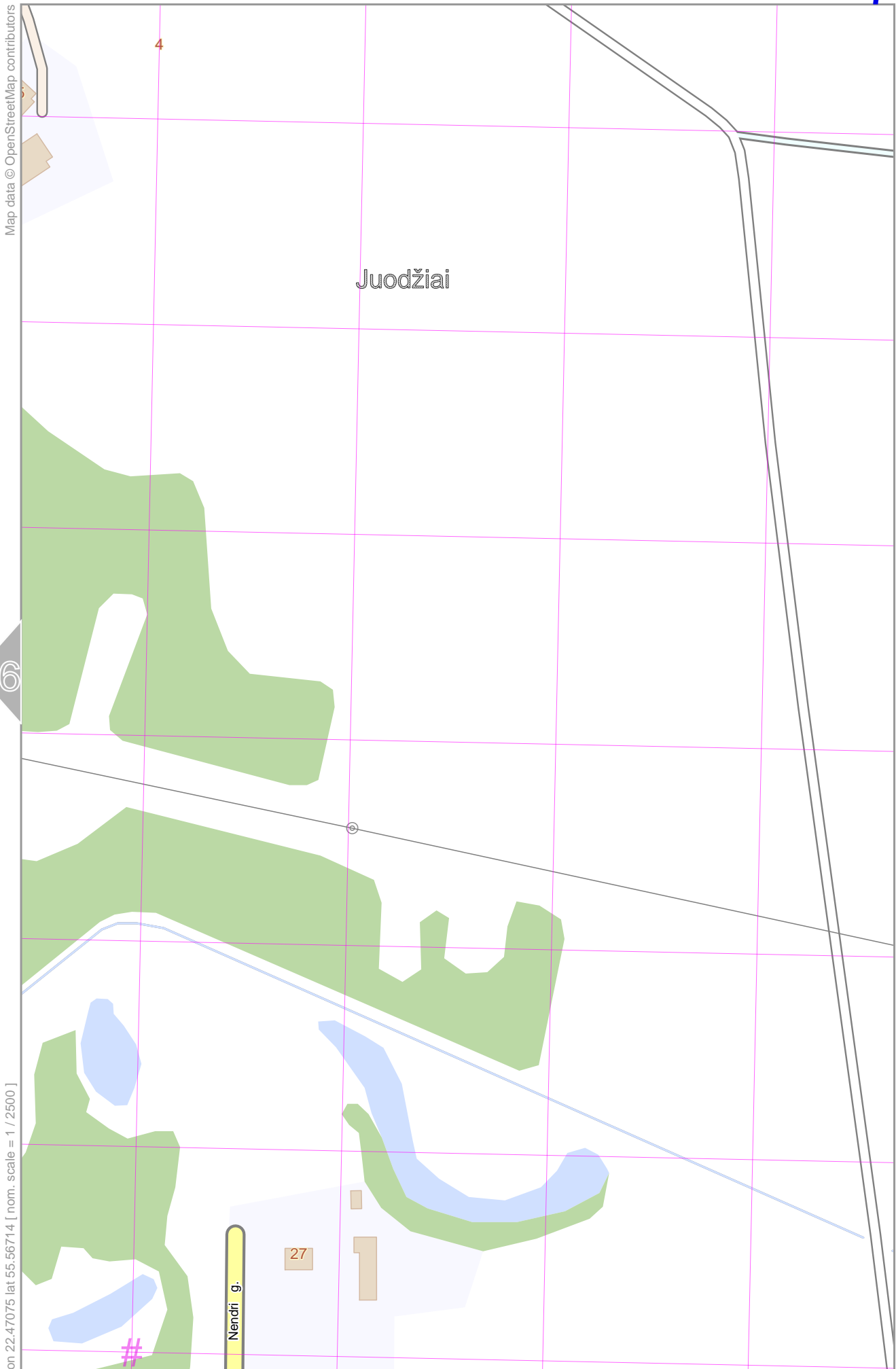
pdfmap\_20240406\_213841\_Kaltininu\_22.4580\_55.5642\_288.pdf

# UTM: 34 U easting 592.40 km northing 6158.90 km  
UTM-Grid-width = 100m

Sportinink g.



# Kaltinìnù



lon 22.47075 lat 55.56714 [ nom. scale = 1 / 2500 ]

lon 22.47749 lat 55.57314

pdfmap\_20240406\_213841\_Kaltinenu\_22.4580\_55.5642\_288.pdf

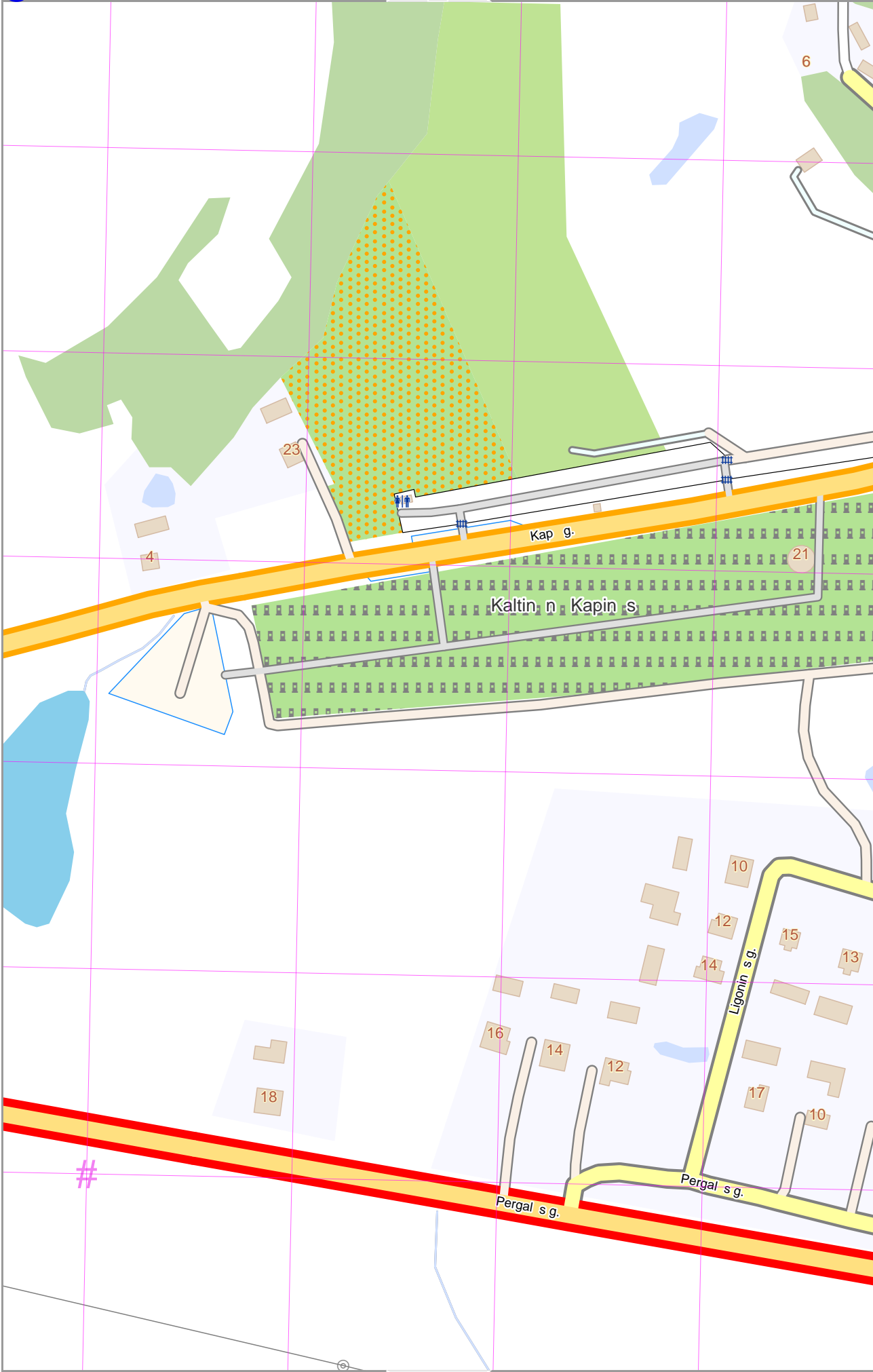
# UTM: 34 U easting 592.80 km northing 6158.90 km  
UTM-Grid-width = 100m

Map data © OpenStreetMap contributors

lon 22.44579 lat 55.56737

[ lon 22.43905 lat 55.56137 [ nom. scale = 1 / 2500 ]

pdfmap\_20240406\_213841\_Kaltinenu\_22.4580\_55.5642\_288.pdf



# UTM: 34 U easting 590.80 km northing 6158.30 km  
UTM-Grid-width = 100m



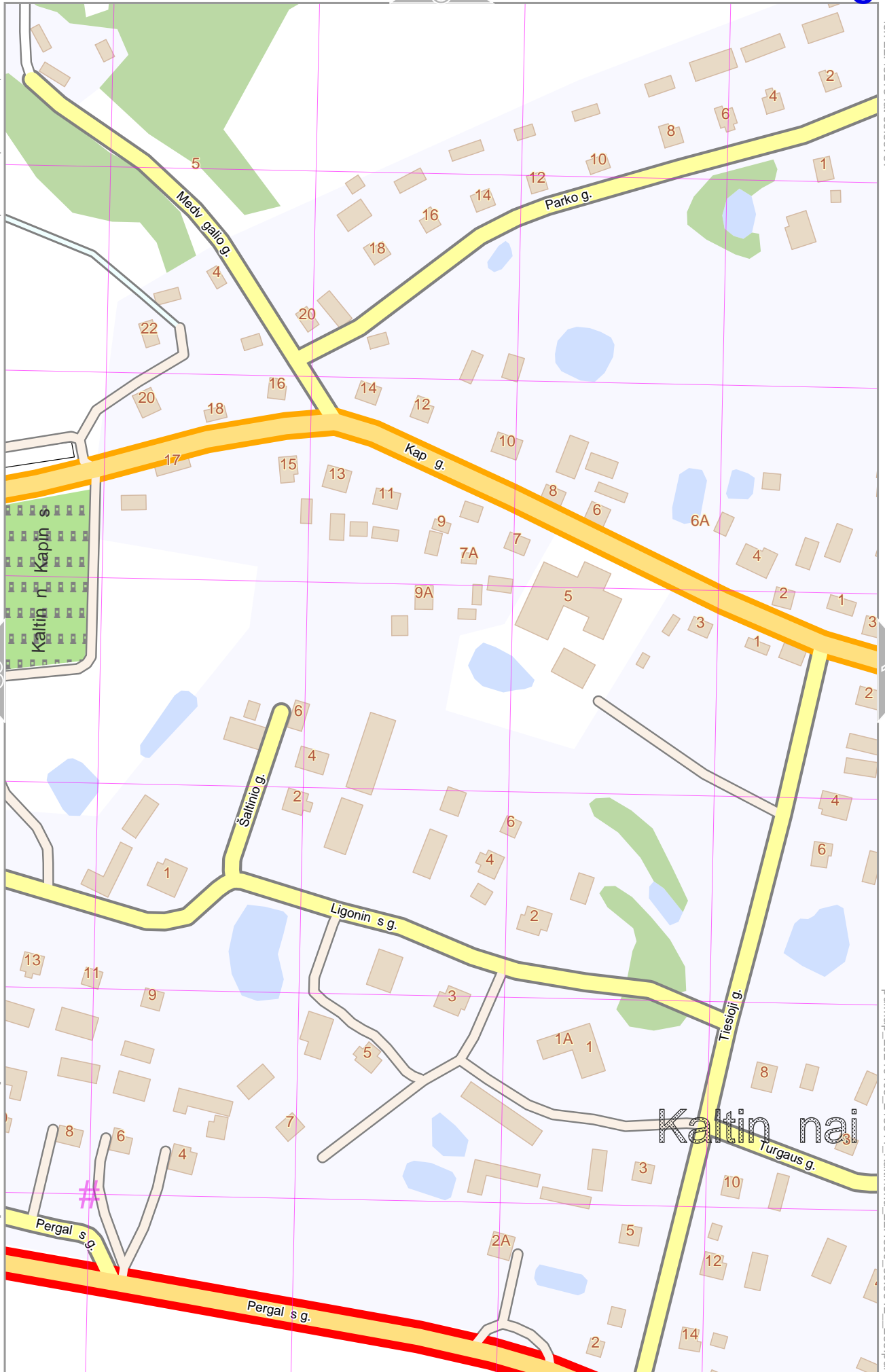
Kaltinīnū

3

9

Map data © OpenStreetMap contributors

lon 22.45213 lat 55.56737



lon 22.44539 lat 55.56137 [ nom. scale = 1 / 2500 ]

pdfmap\_20220406\_213841\_Kaltinenu\_22.4580\_55.5642\_288.pdf

# UTM: 34 U easting 591.20 km northing 6158.30 km  
UTM-Grid-width = 100m

15

Map data © OpenStreetMap contributors

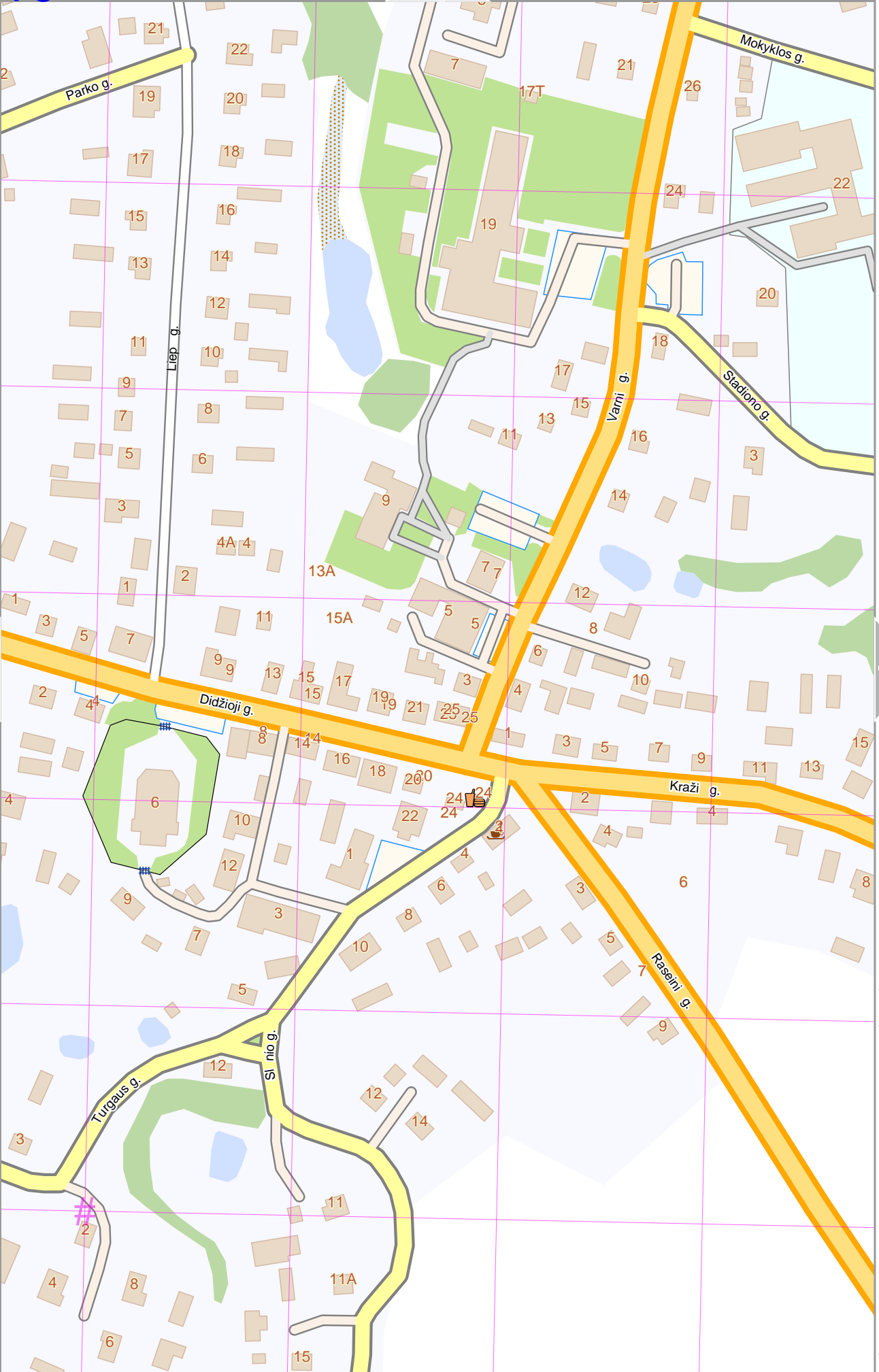
lon 22.45847 lat 55.56737



lon 22.45173 lat 55.56137 [ nom. scale = 1 / 2500 ]

pdfmap\_20240406\_213841\_Kaltininu\_22.4580\_55.5642\_288.pdf

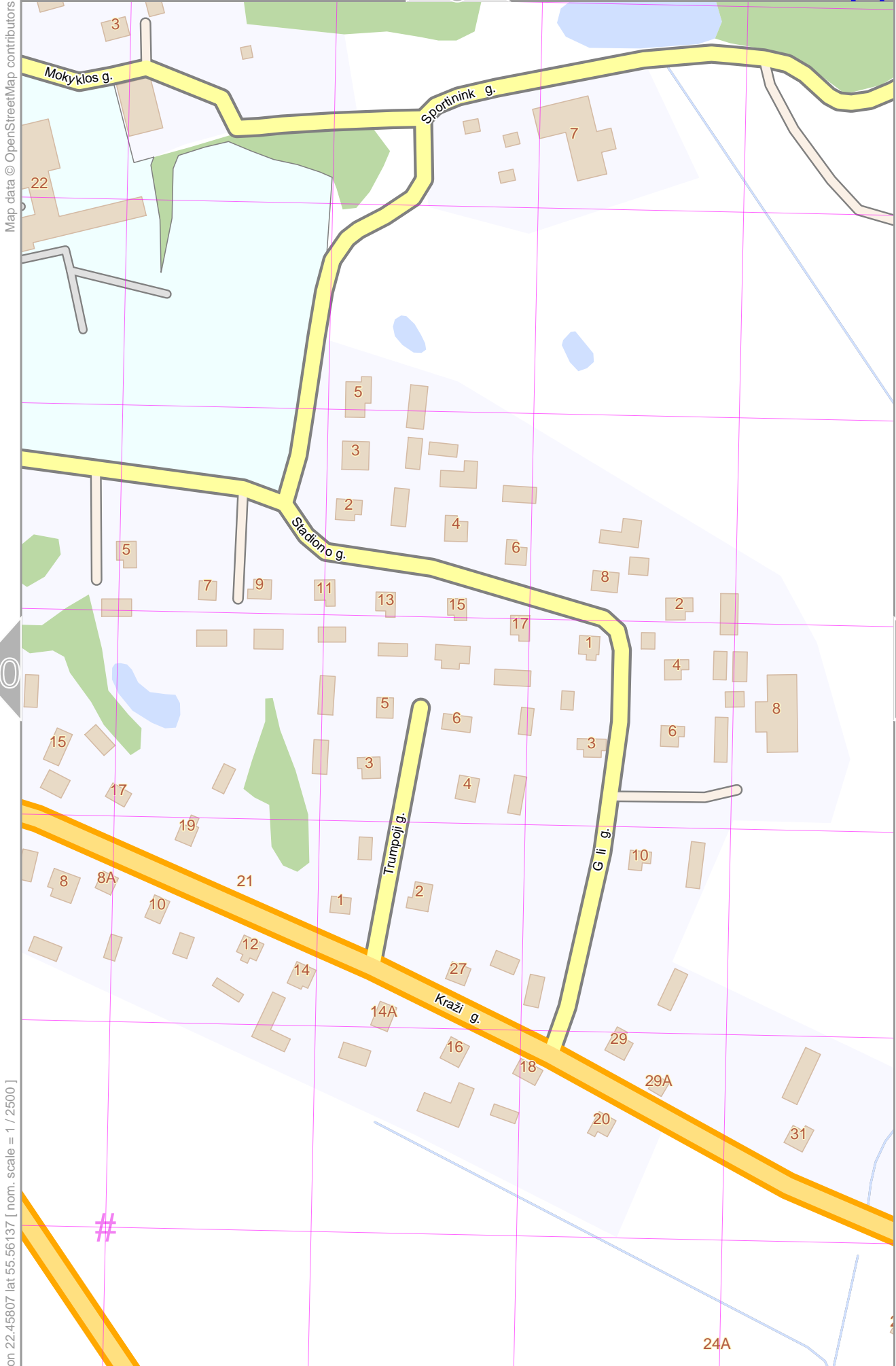
# UTM: 34 U easting 591.60 km northing 6158.30 km  
UTM-Grid-width = 100m



# Kaltininu

11

5



Map data © OpenStreetMap contributors

lon 22.46481 lat 55.56737

10

12

lon 22.45807 lat 55.56137 [ nom. scale = 1 / 2500 ]

pdfmap\_20240406\_213841\_Kaltininu\_22.4580\_55.5642\_288.pdf

# UTM: 34 U easting 592.00 km northing 6158.30 km  
UTM-Grid-width = 100m

17

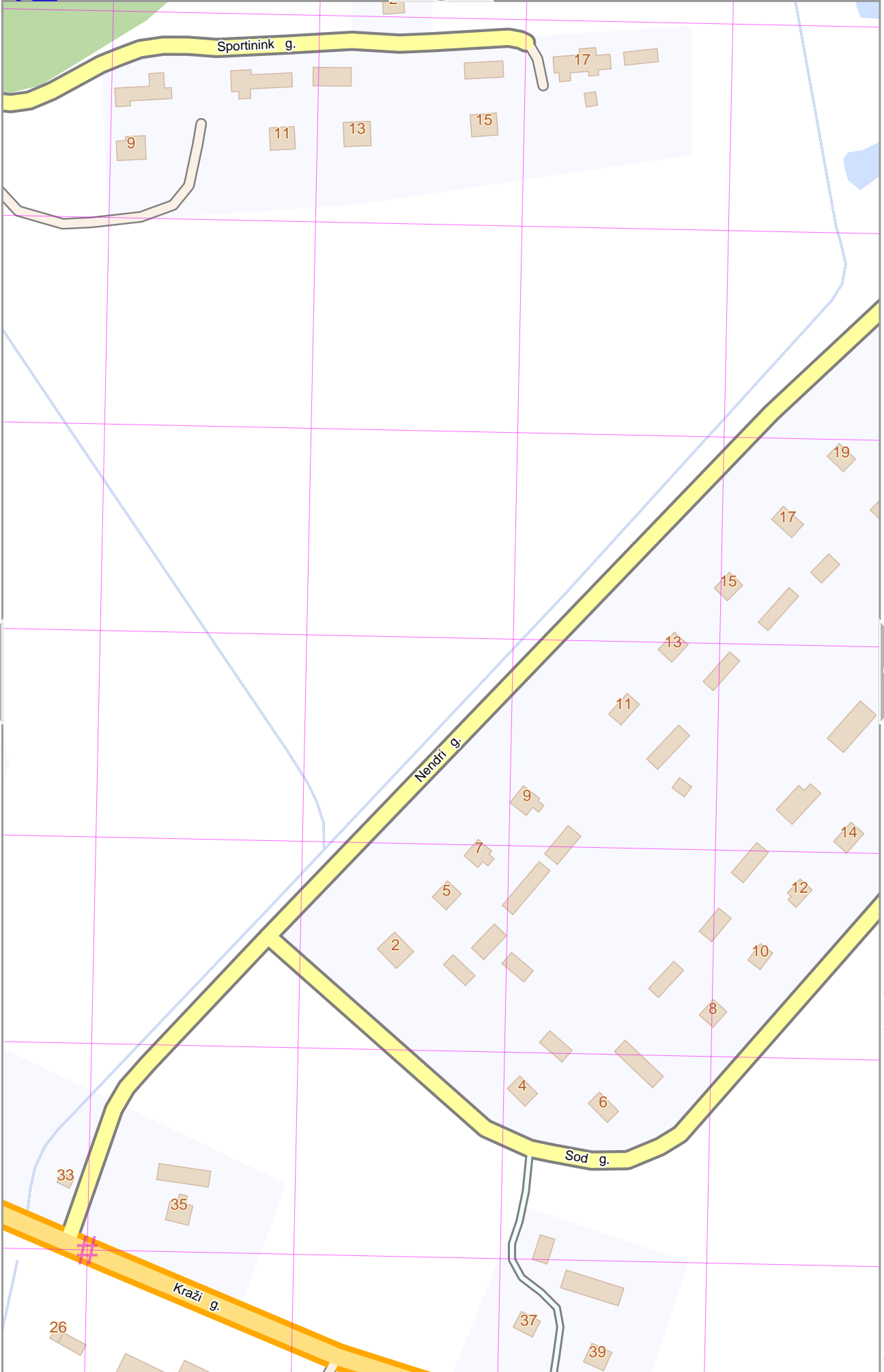
Map data © OpenStreetMap contributors

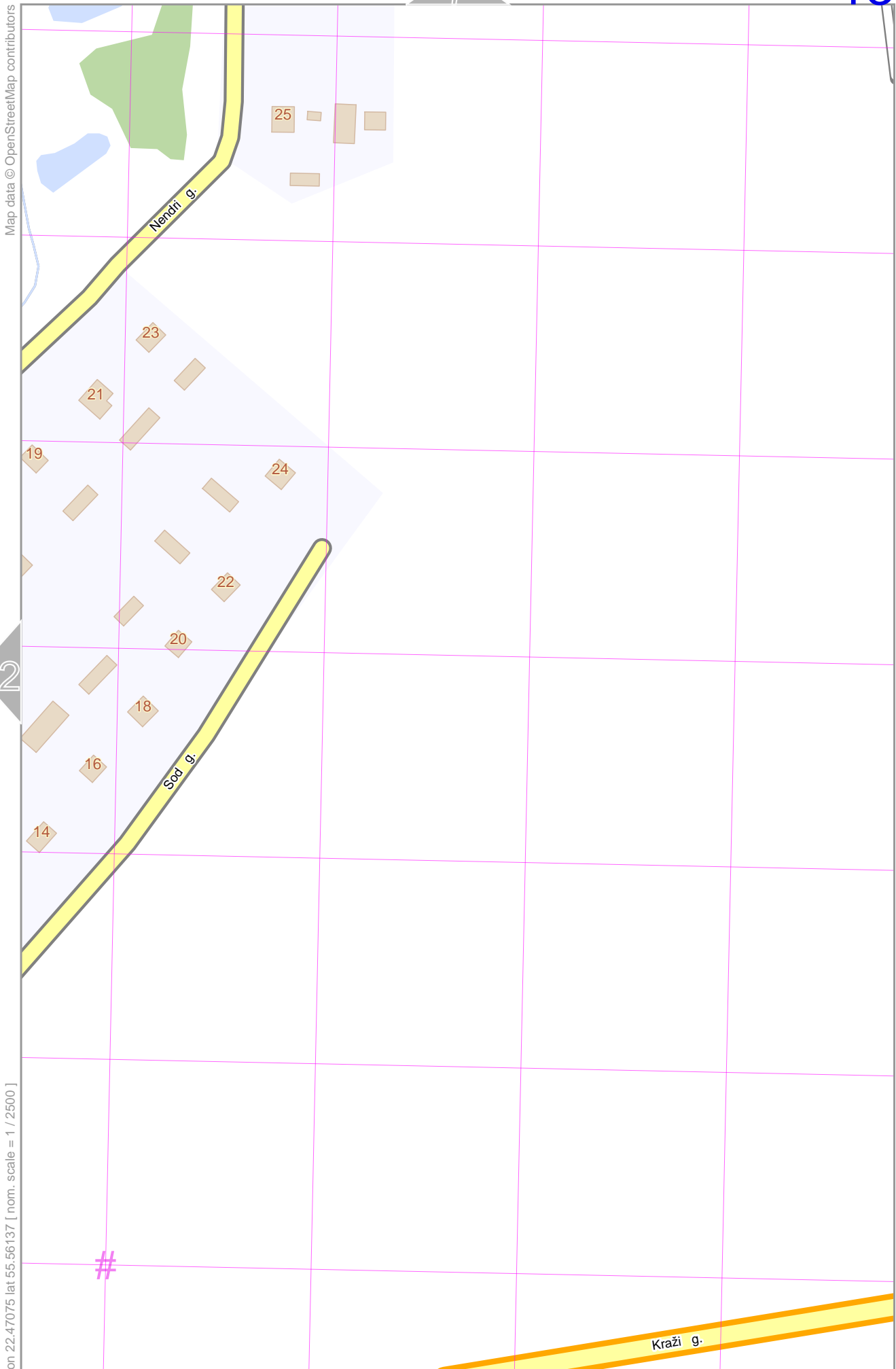
lon 22.47115 lat 55.56737

lon 22.46441 lat 55.56137 [ nom. scale = 1 / 2500 ]

pdfmap\_20240406\_213841\_Kaltinenu\_22.4580\_55.5642\_288.pdf

# UTM: 34 U easting 592.40 km northing 6158.30 km  
UTM-Grid-width = 100m





lon 22.47075 lat 55.56137 [ nom. scale = 1 / 2500 ]

# UTM: 34 U easting 592.80 km northing 6158.30 km  
UTM-Grid-width = 100m

pdfmap\_20240406\_213841\_Kaltinenu\_22.4580\_55.5642\_288.pdf



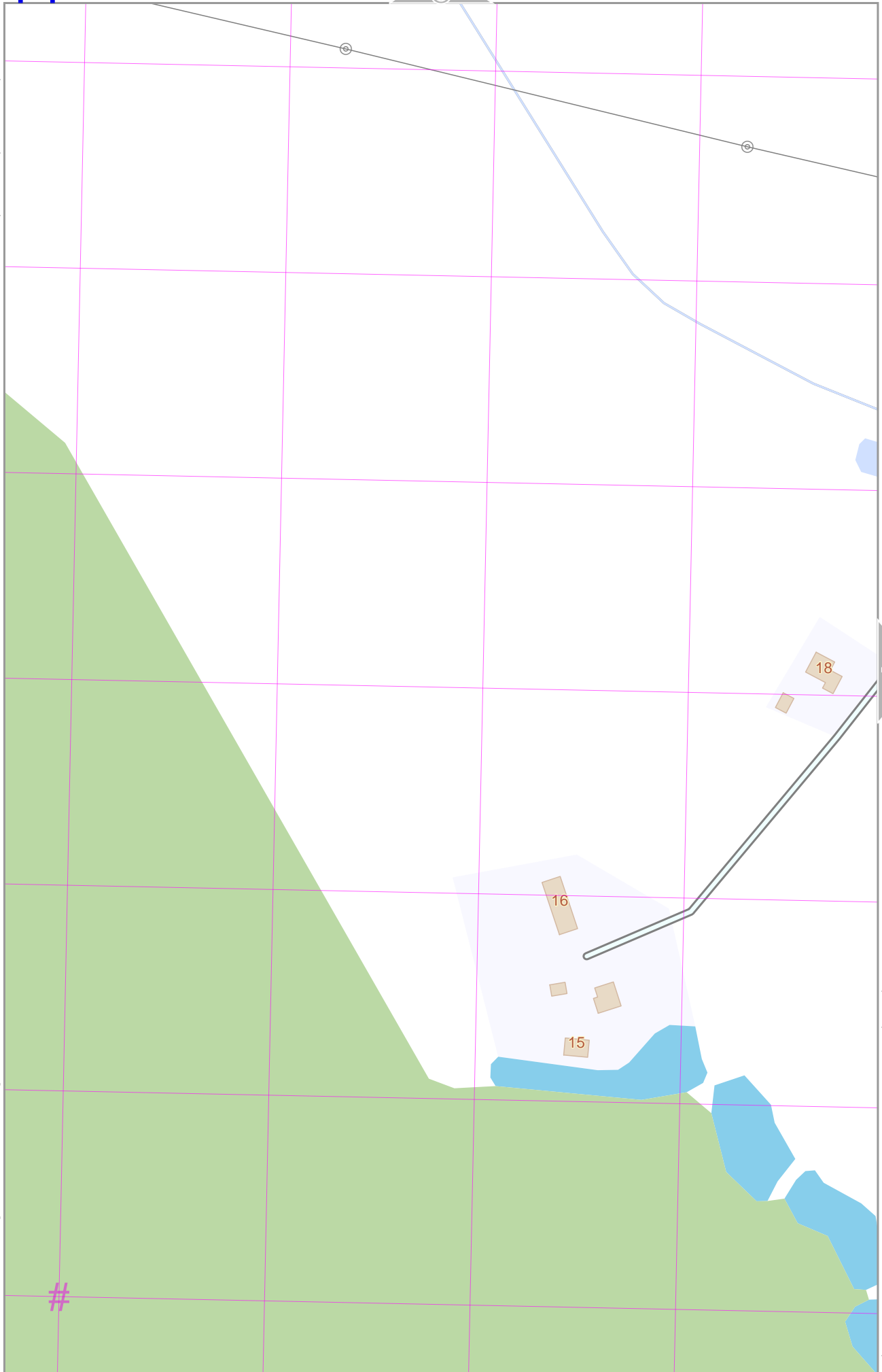
Map data © OpenStreetMap contributors

lon 22.44579 lat 55.56159

[ lon 22.43905 lat 55.55560 [ nom. scale = 1 / 2500 ]

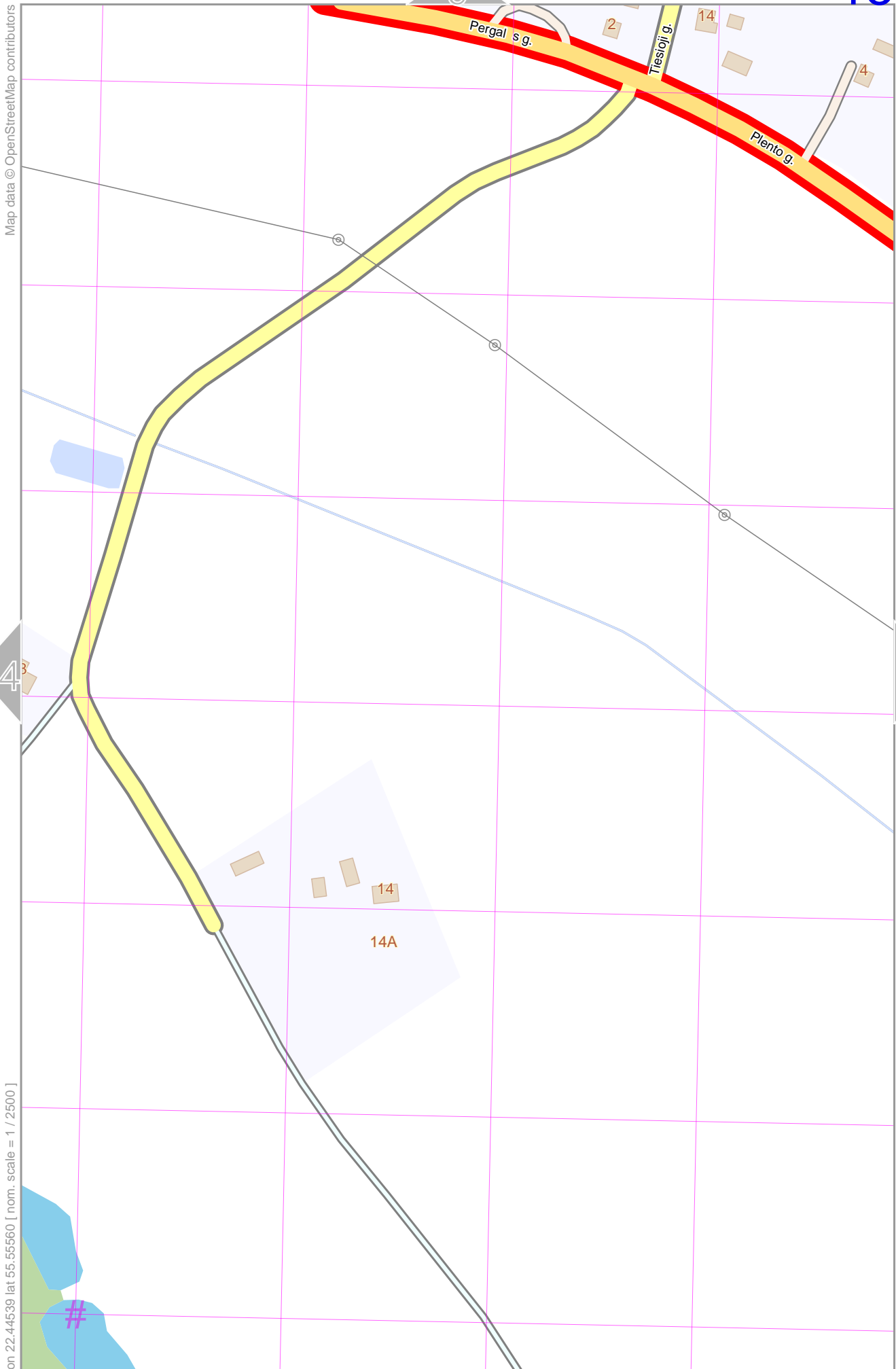
pdfmap\_20240406\_213841\_Kaltinenu\_22.4580\_55.5642\_288.pdf

# UTM: 34 U easting 590.80 km northing 6157.60 km  
UTM-Grid-width = 100m



# Kaltinìnù

15



14

16

9

2

14

4

14  
14A


Map data © OpenStreetMap contributors

lon 22.45847 lat 55.56159

lon 22.45173 lat 55.55560 [ nom. scale = 1 / 2500 ]

pdfmap\_20240406\_213841\_Kaltinenu\_22.4580\_55.5642\_288.pdf

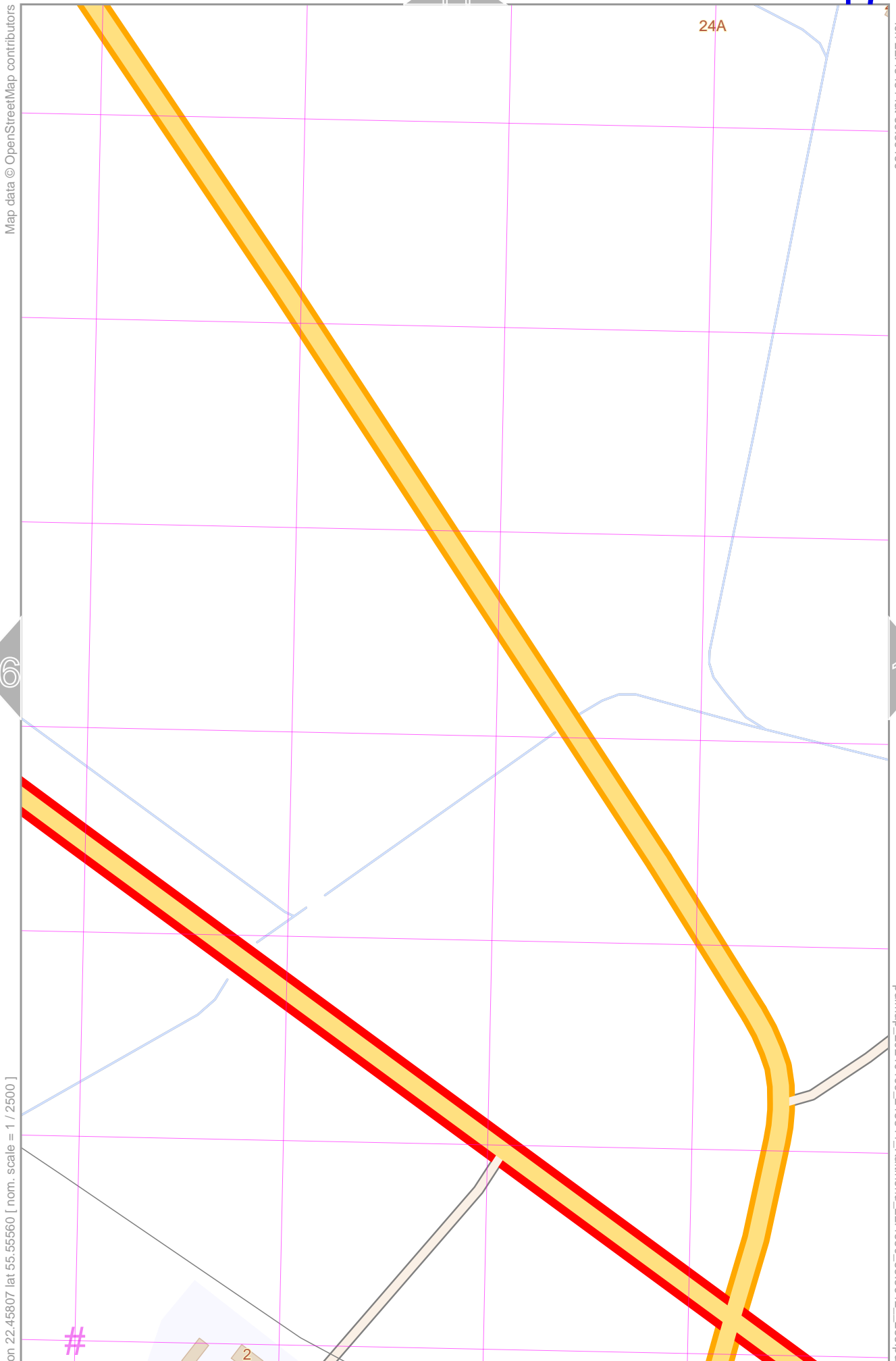
# UTM: 34 U easting 591.60 km northing 6157.60 km  
UTM-Grid-width = 100m





# Kaltinìnu

17



Map data © OpenStreetMap contributors

lon 22.46481 lat 55.56159

16

18

lon 22.45807 lat 55.55560 [ nom. scale = 1 / 2500 ]

pdfmap\_20240406\_213841\_Kaltinenu\_22.4580\_55.5642\_288.pdf

#

# UTM: 34 U easting 592.00 km northing 6157.60 km  
UTM-Grid-width = 100m

Map data © OpenStreetMap contributors

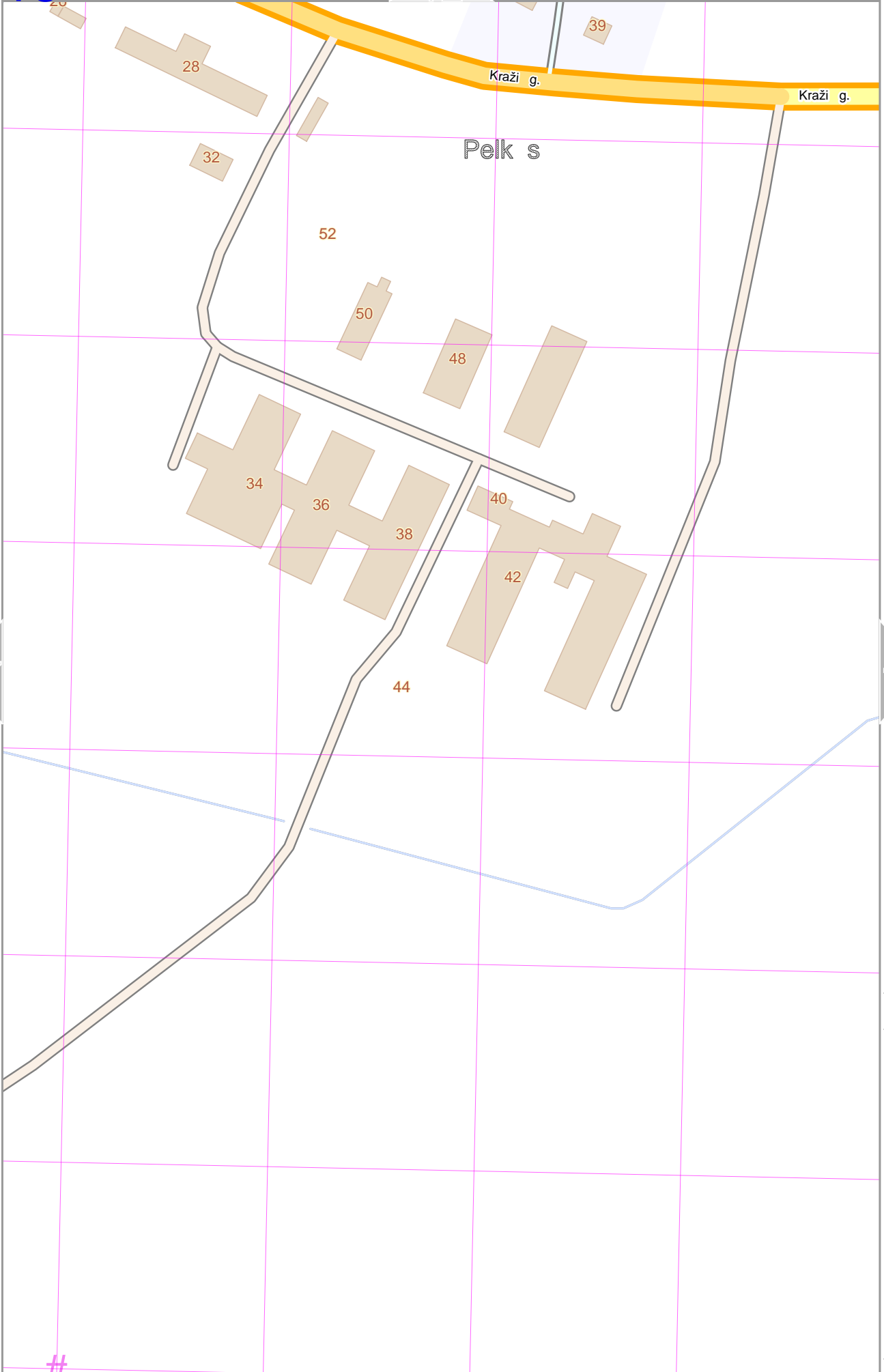
lon 22.47115 lat 55.56159

lon 22.46441 lat 55.55560 [ nom. scale = 1 / 2500 ]

pdfmap\_20240406\_213841\_Kaltinenu\_22.4580\_55.5642\_288.pdf

#

# UTM: 34 U easting 592.40 km northing 6157.60 km  
UTM-Grid-width = 100m



Map data © OpenStreetMap contributors

lon 22.47749 lat 55.56159

lon 22.47075 lat 55.55560 [ nom. scale = 1 / 2500 ]

pdfmap\_20240406\_213841\_Kaltinenu\_22.4580\_55.5642\_288.pdf

# UTM: 34 U easting 592.80 km northing 6157.70 km  
UTM-Grid-width = 100m

