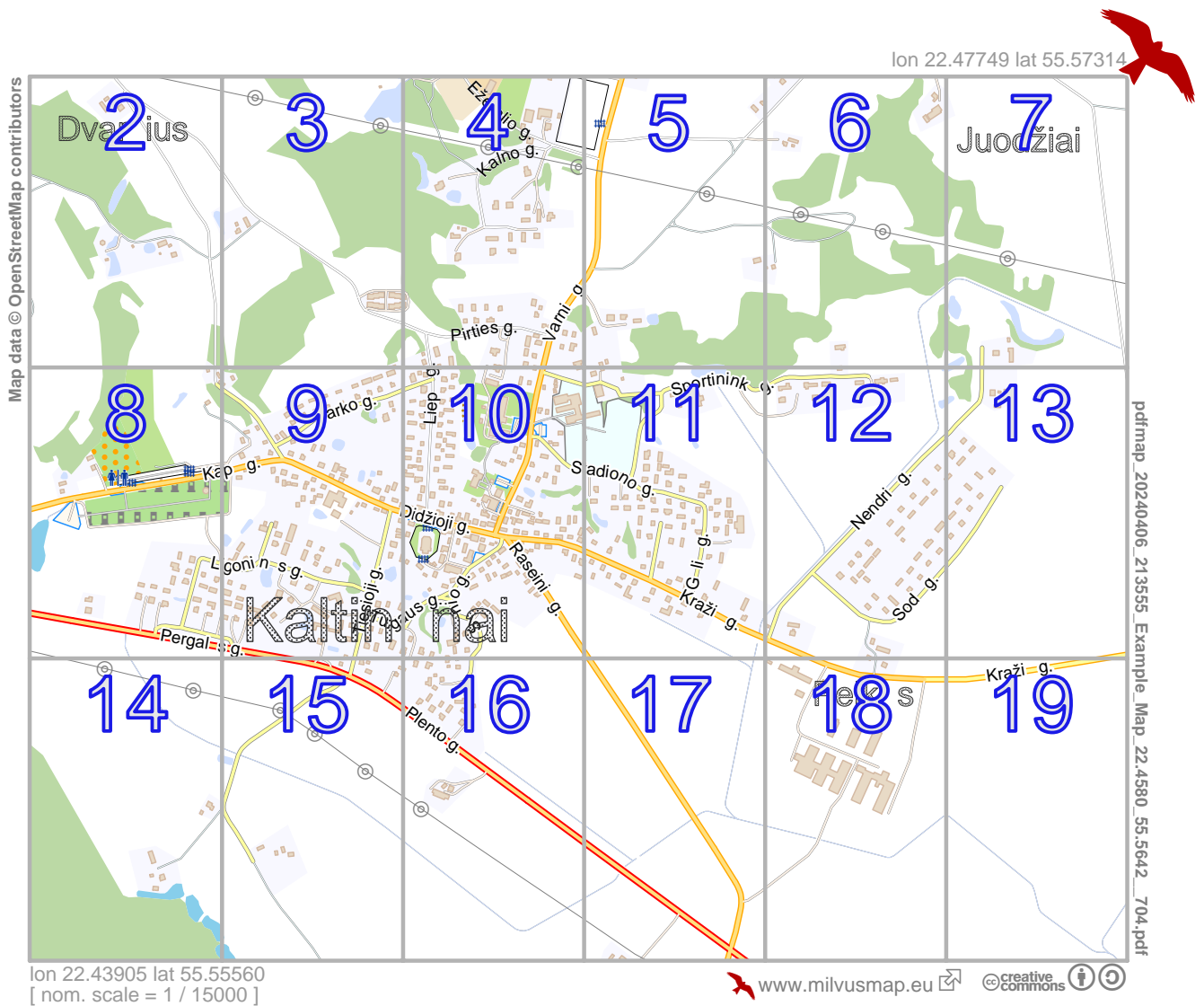


Example_Map





Map data © OpenStreetMap contributors

lon 22.44579 lat 55.57314

Dvar ius

3A

3

3

pdfmap_20240406_213555_Example_Map_22.4580_55.5642_704.pdf

lon 22.43905 lat 55.56714 [nom. scale = 1 / 2500]

UTM: 34 U easting 590.80 km northing 6158.90 km
UTM-Grid-width = 100m

#

8



www.milvusmap.eu



Example_Map



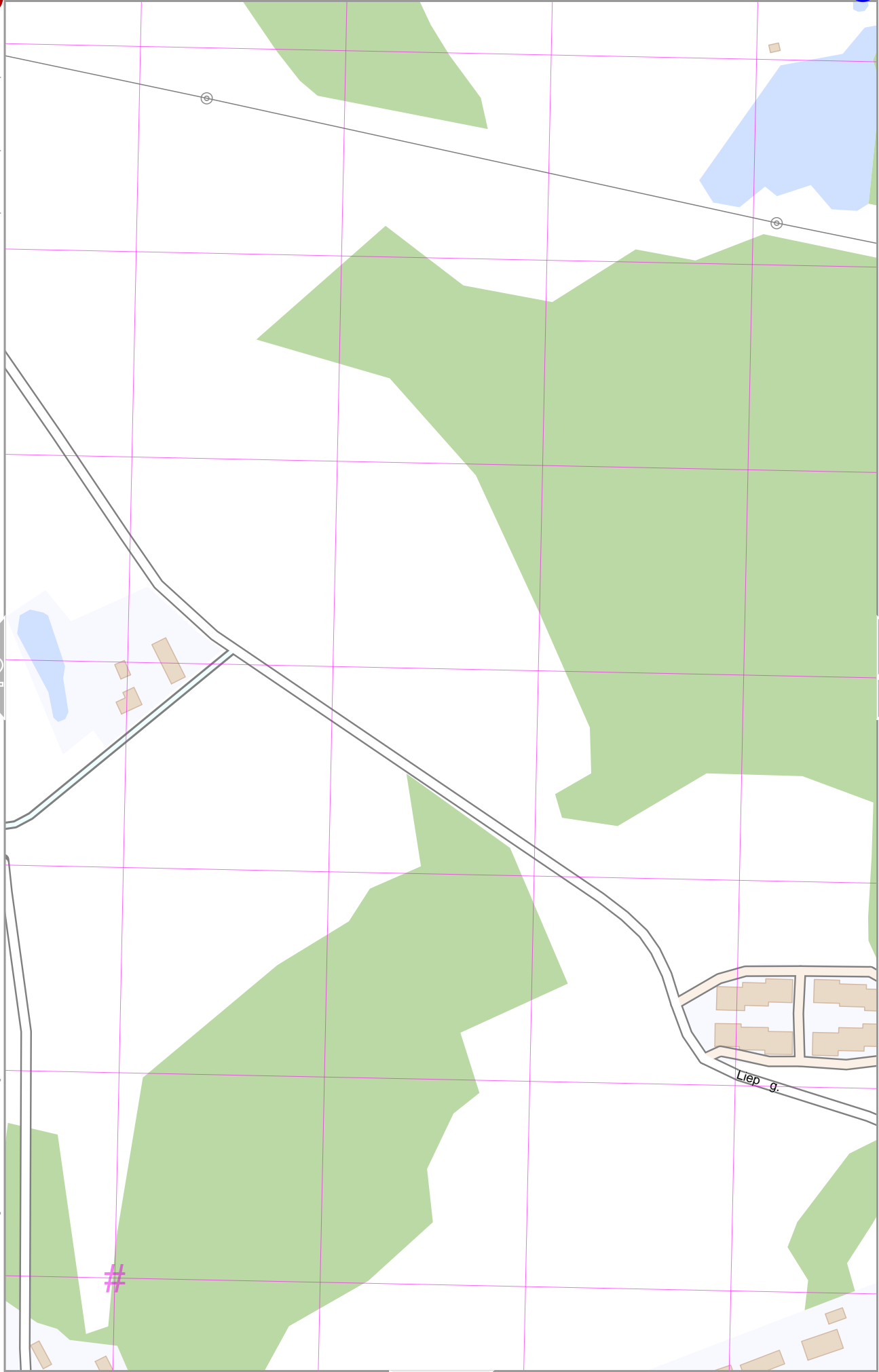
Map data © OpenStreetMap contributors

lon 22.45213 lat 55.57314

lon 22.44539 lat 55.56714 [nom. scale = 1 / 2500]

pdfmap_20240406_213555_Example_Map_22.44580_55.5642_704.pdf

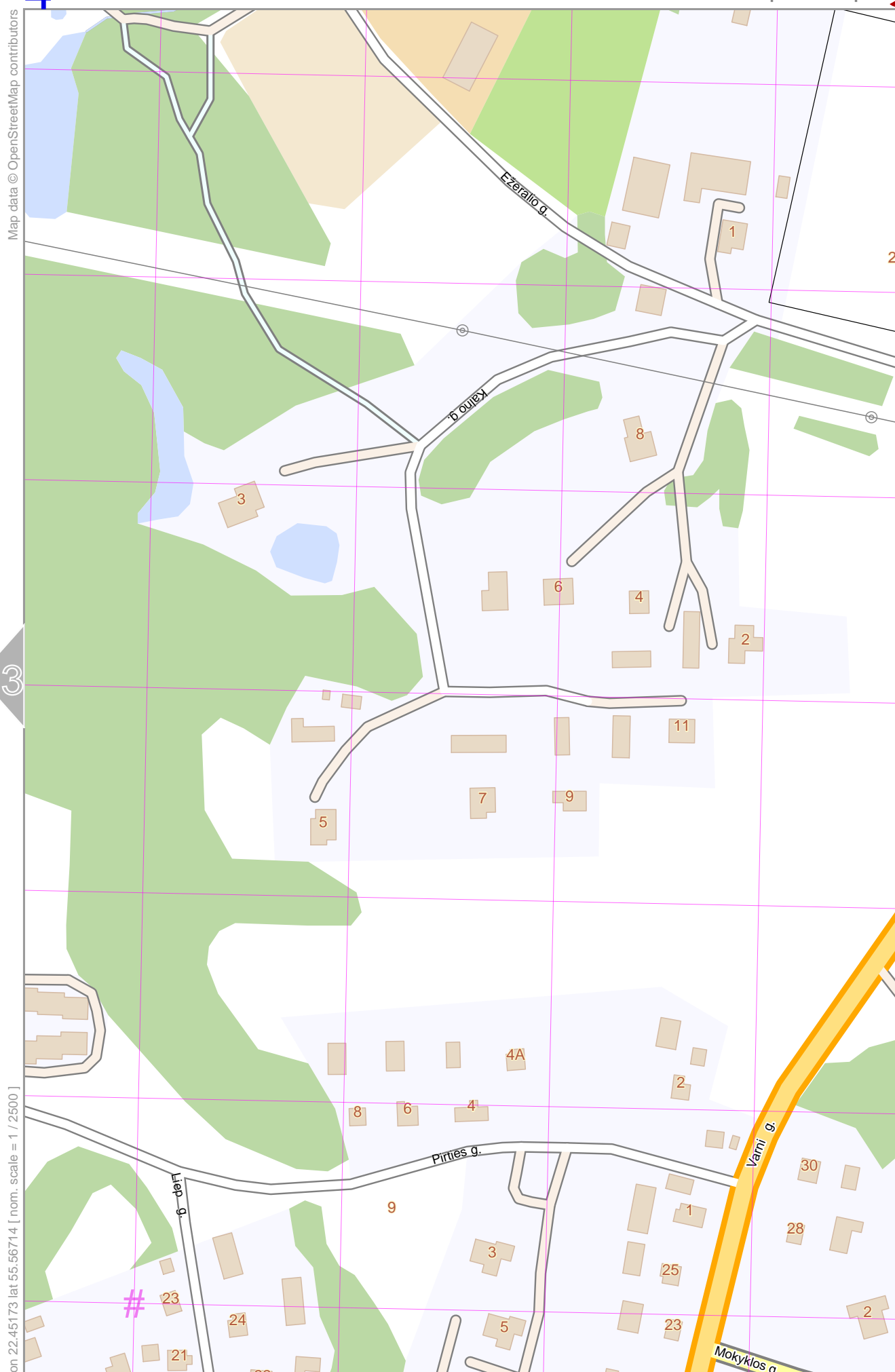
UTM: 34 U easting 591.20 km northing 6158.90 km
UTM-Grid-width = 100m





Map data © OpenStreetMap contributors

lon 22.45847 lat 55.57314



lon 22.45173 lat 55.56714 [nom. scale = 1 / 2500]

pdfmap_20240406_213555_Example_Map_22.4580_55.5642_704.pdf

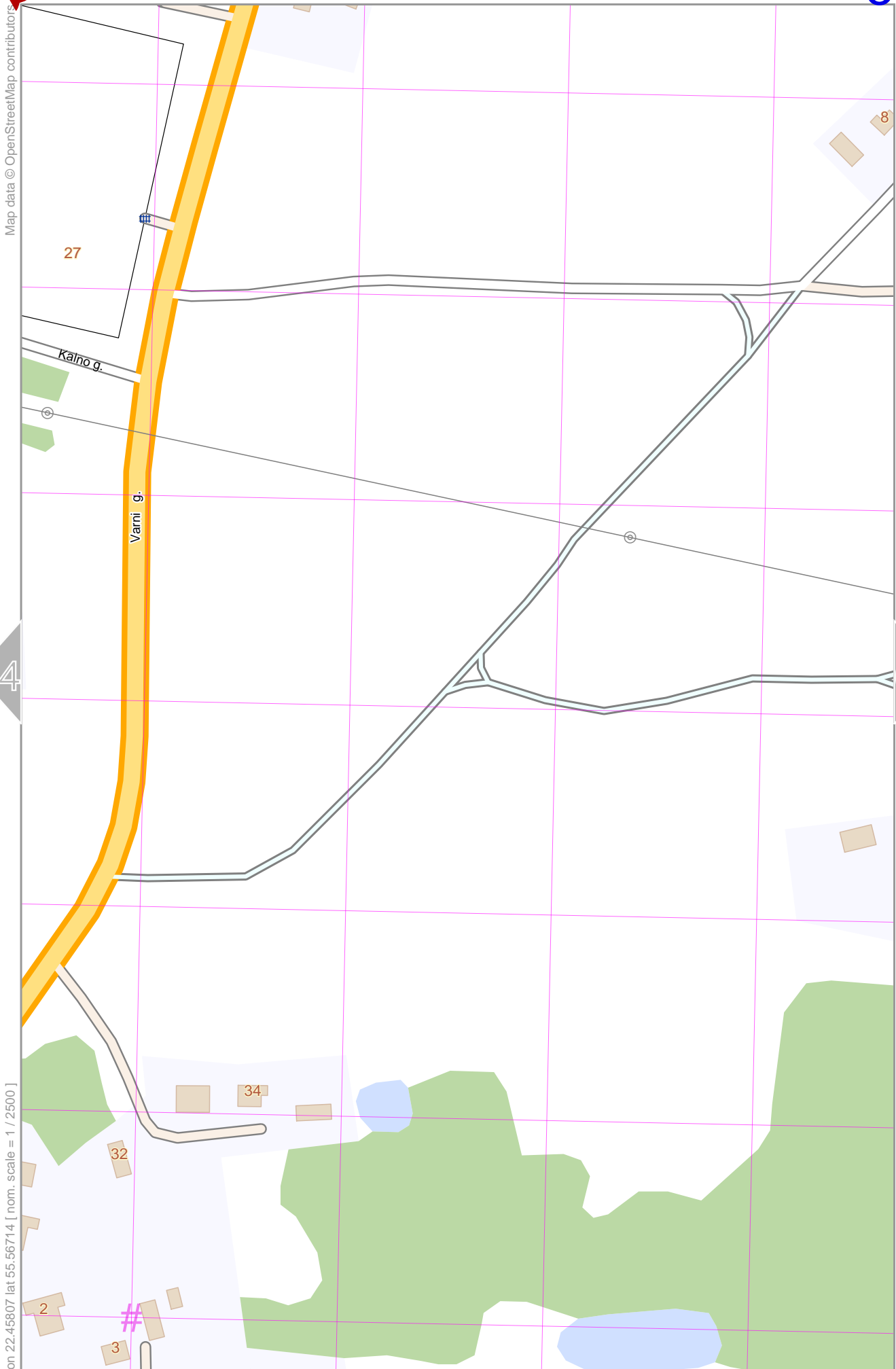
UTM: 34 U easting 591.60 km northing 6158.90 km
UTM-Grid-width = 100m

Example_Map



Map data © OpenStreetMap contributors

lon 22.46481 lat 55.57314

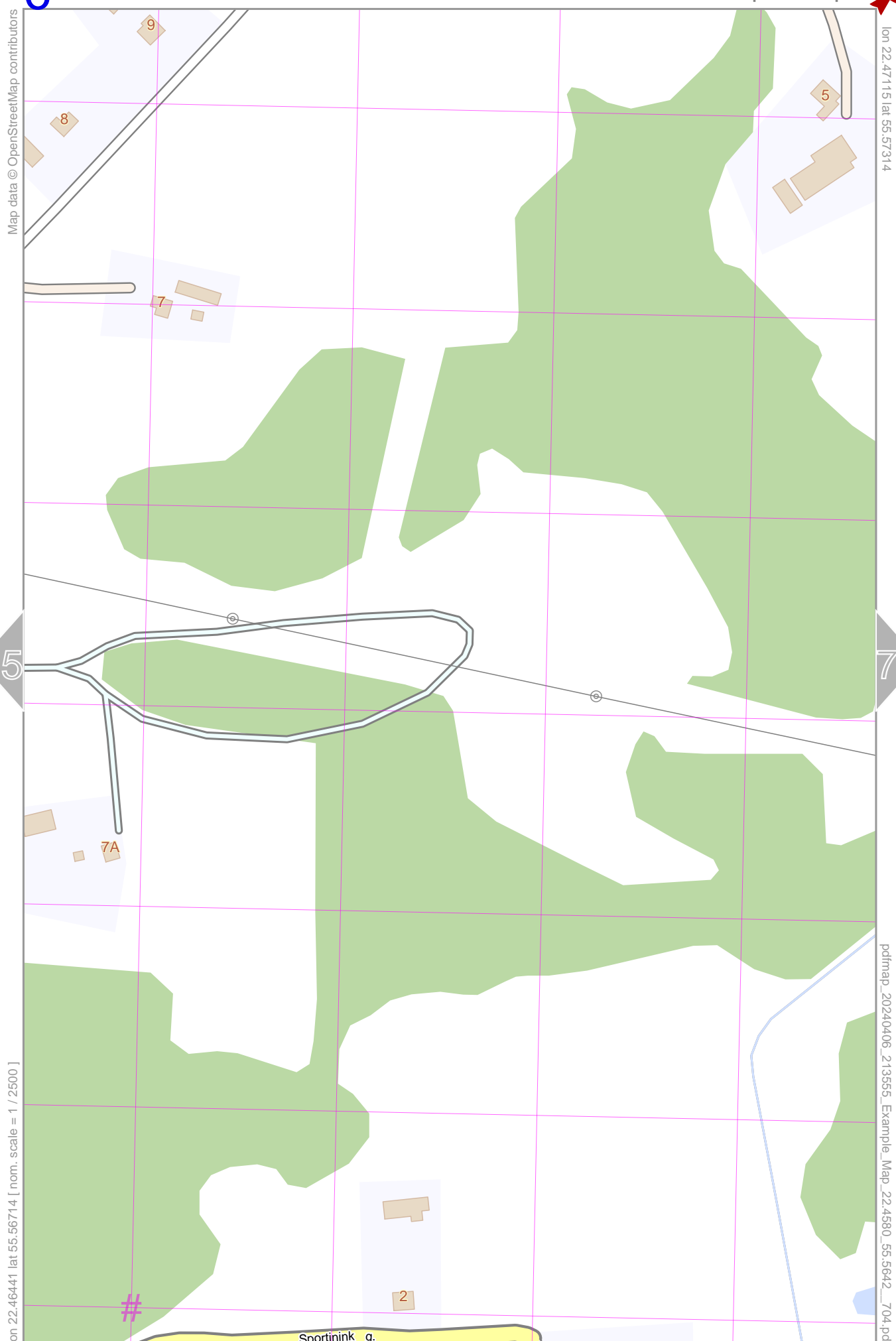


lon 22.45807 lat 55.56714 [nom. scale = 1 / 2500]

pdfmap_20240406_213555_Example_Map_22.4580_55.5642_704.pdf

UTM: 34 U easting 592.00 km northing 6158.90 km
UTM-Grid-width = 100m





Map data © OpenStreetMap contributors

lon 22.47115 lat 55.57314

lon 22.46441 lat 55.56714 [nom. scale = 1 / 25000]

pdfmap_20240406_213555_Example_Map_22.4580_55.5642_704.pdf

UTM: 34 U easting 592.40 km northing 6158.90 km
UTM-Grid-width = 100m

Sportinink g.

Example_Map

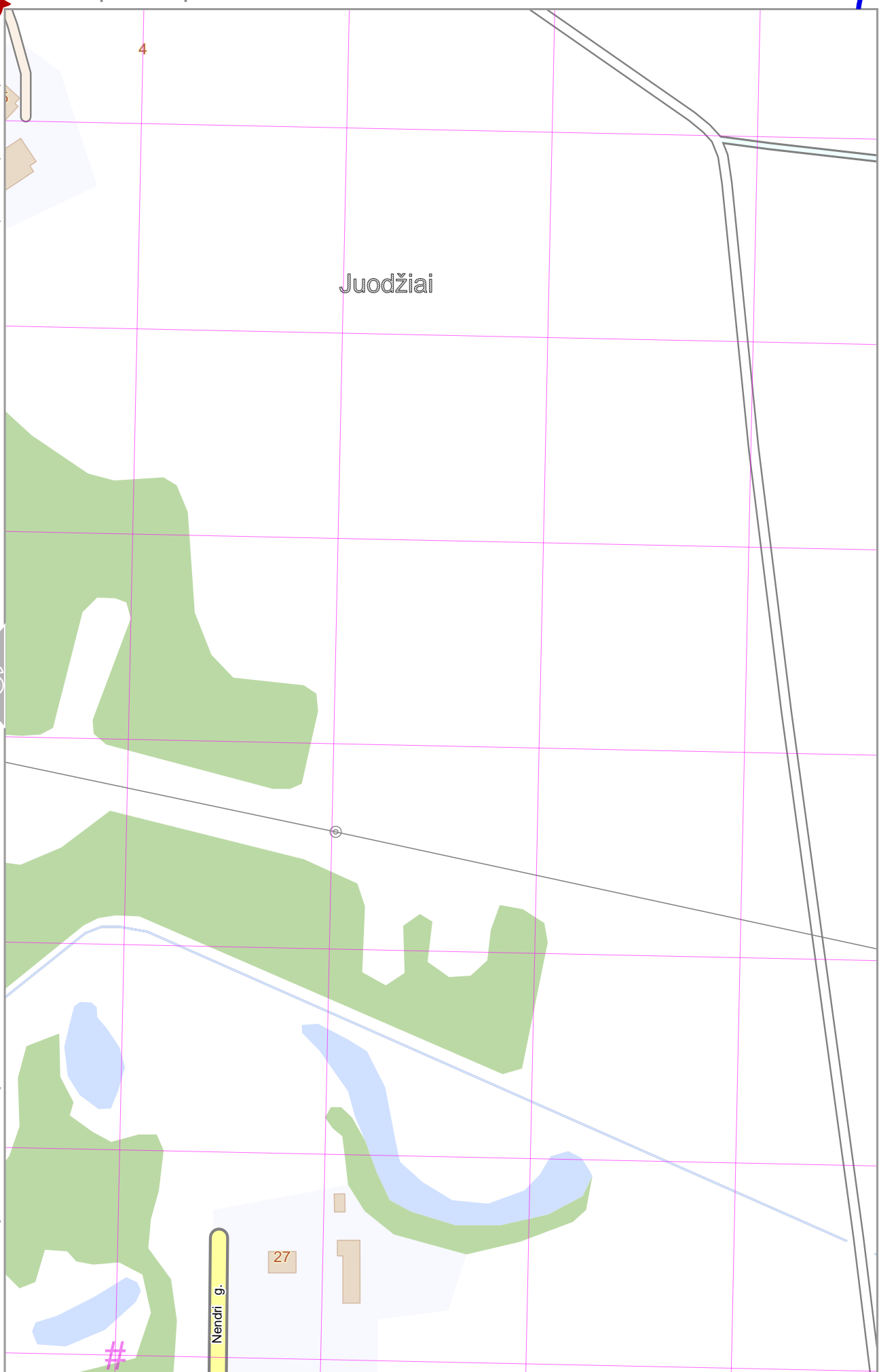


Map data © OpenStreetMap contributors

lon 22.47749 lat 55.57314

lon 22.47075 lat 55.56714 [nom. scale = 1 / 2500]

pdfmap_20240406_213555_Example_Map_22.4580_55.5642_704.pdf



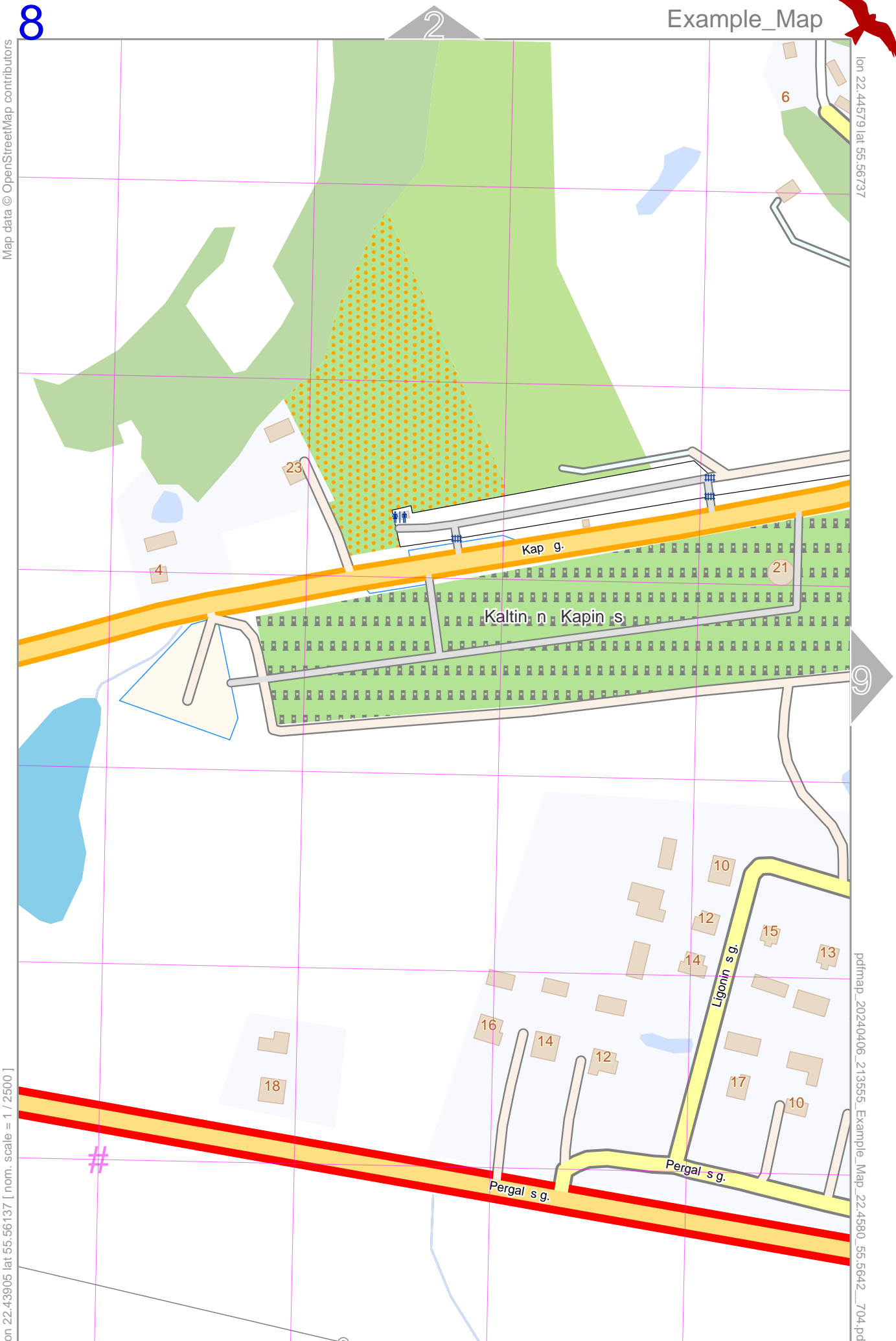
Juodžiai

Nendri g.

27

UTM: 34 U easting 592.80 km northing 6158.90 km
UTM-Grid-width = 100m

13

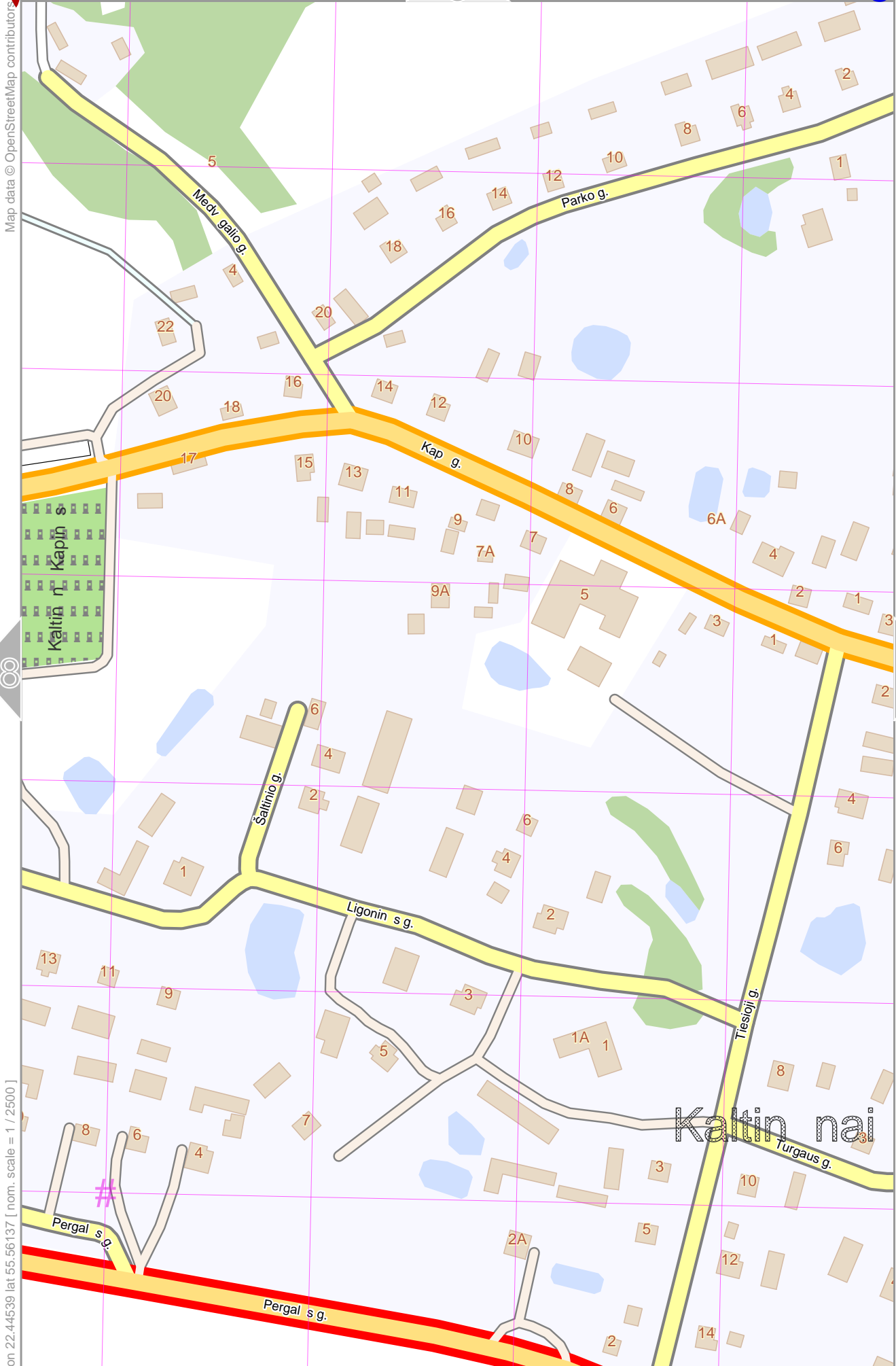


Example_Map



3

9



Map data © OpenStreetMap contributors

lon 22.45213 lat 55.56737

lon 22.44539 lat 55.56137 [nom. scale = 1 / 2500]

pdfmap_20240406_213555_Example_Map_22.44580_55.5642_704.pdf

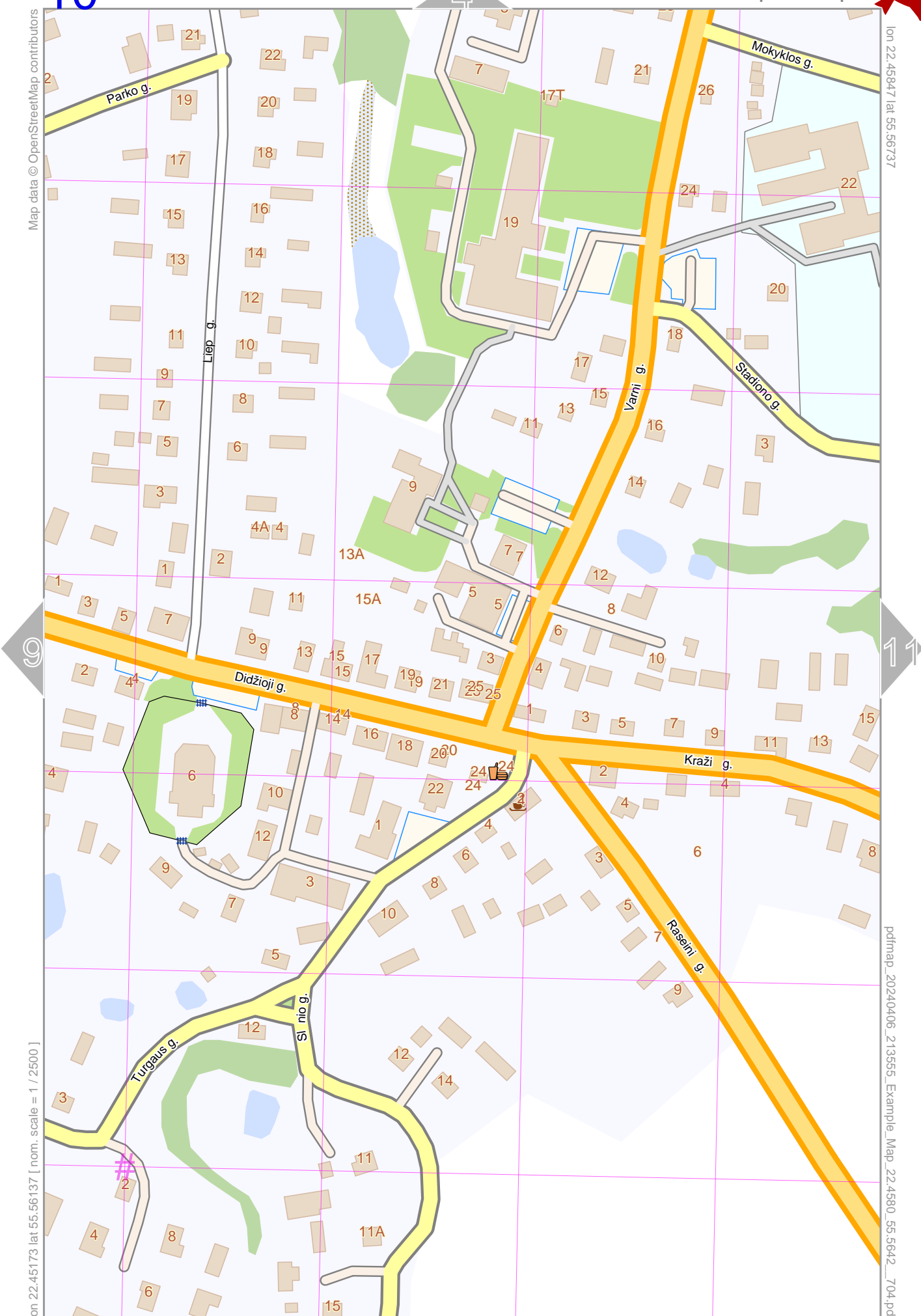
UTM: 34 U easting 591.20 km northing 6158.30 km
UTM-Grid-width = 100m

15



Map data © OpenStreetMap contributors

lon 22.45847 lat 55.56737



lon 22.45173 lat 55.56137 [nom. scale = 1 / 2500]

pdfmap_20240406_213555_Example_Map_22.4580_55.5642_704.pdf

UTM: 34 U easting 591.60 km northing 6158.30 km
UTM-Grid-width = 100m

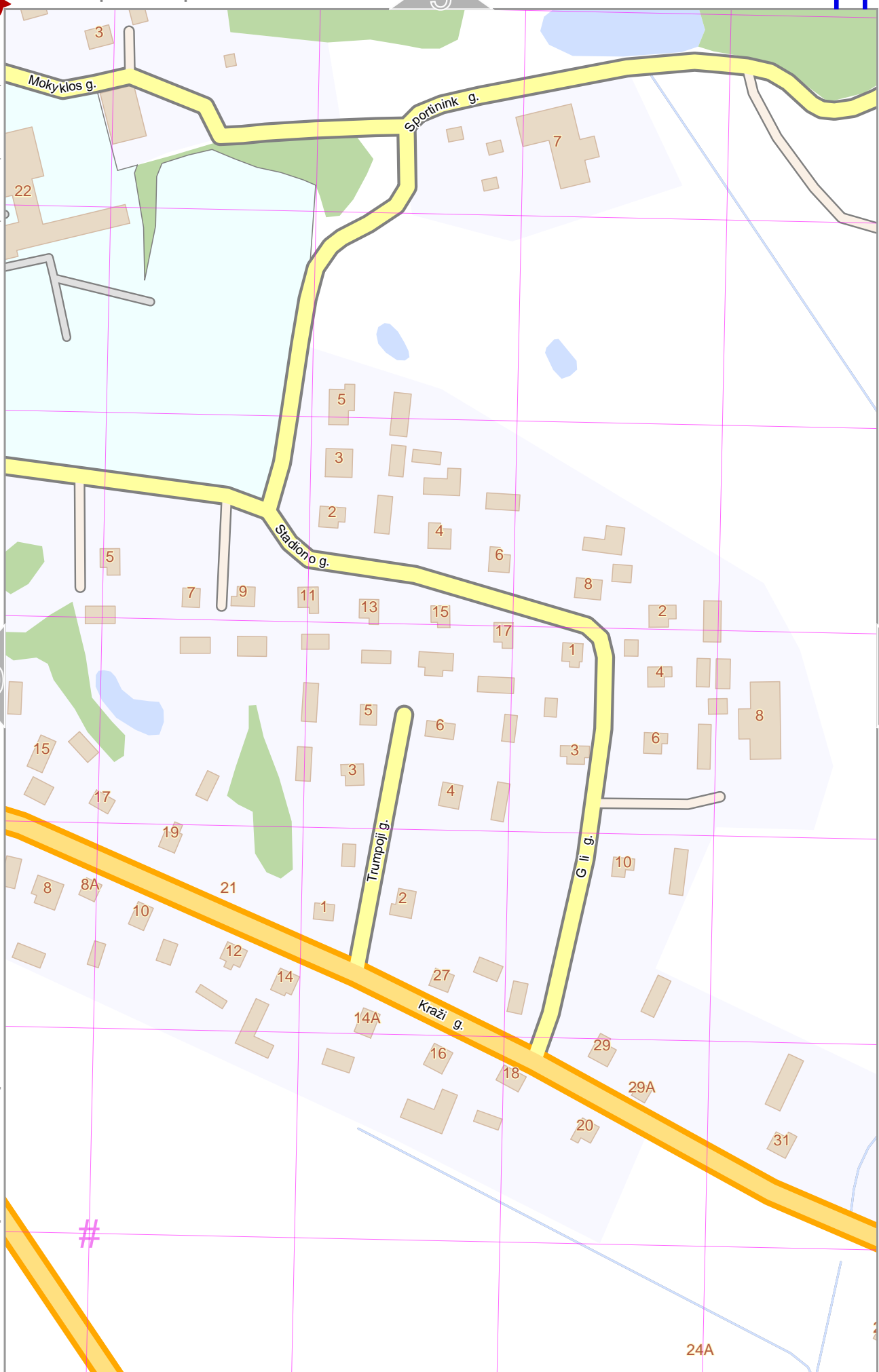
Example_Map

11



Map data © OpenStreetMap contributors

lon 22.46481 lat 55.56737



10

12

lon 22.45807 lat 55.56137 [nom. scale = 1 / 2500]

pdfmap_20240406_213555_Example_Map_22.4580_55.5642_704.pdf

UTM: 34 U easting 592.00 km northing 6158.30 km
UTM-Grid-width = 100m

17



Map data © OpenStreetMap contributors

lon 22.47115 lat 55.56737

11

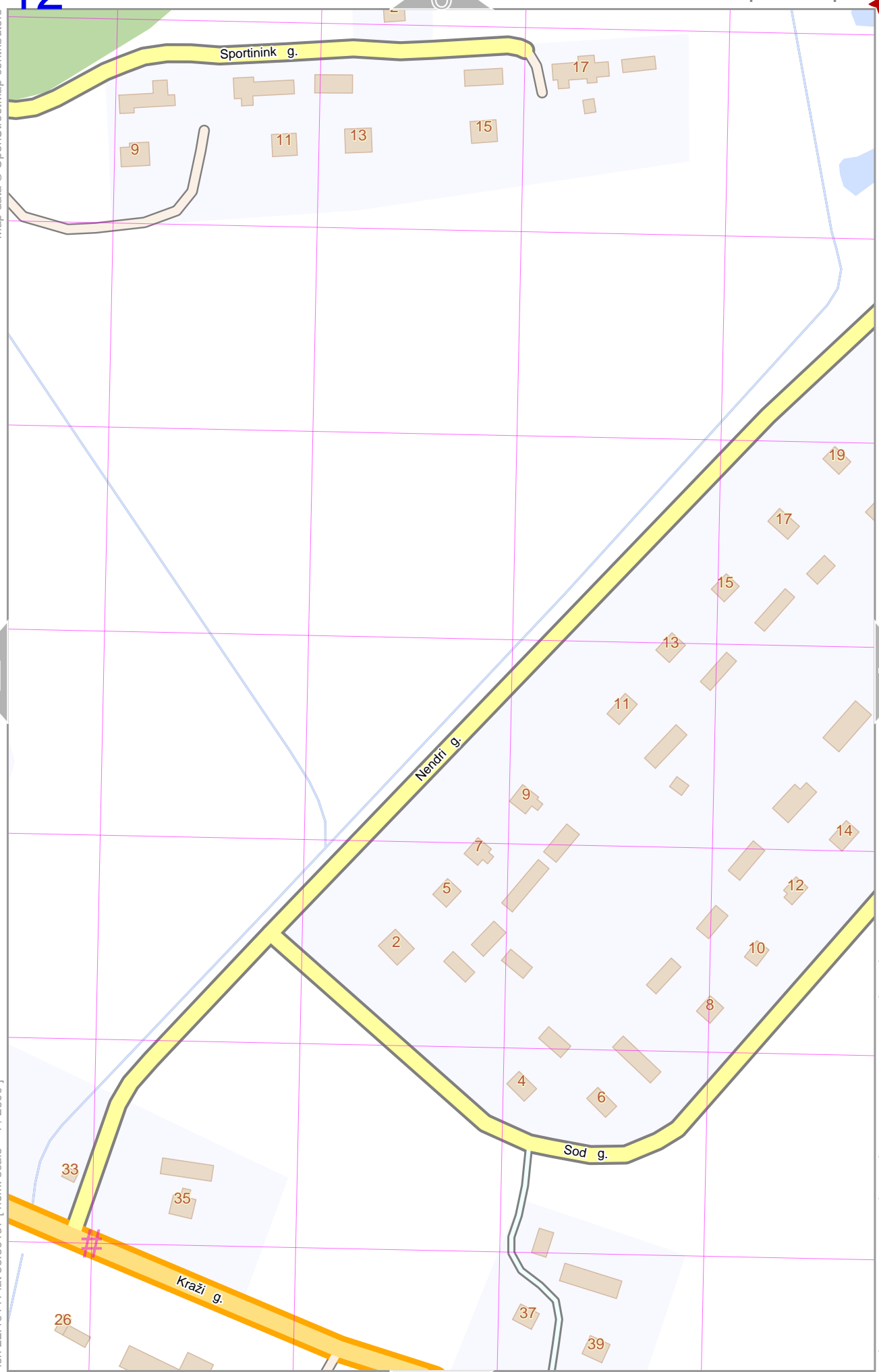
13

lon 22.46441 lat 55.56137 [nom. scale = 1 / 2500]

pdfmap_20240406_213555_Example_Map_22.4580_55.5642_704.pdf

UTM: 34 U easting 592.40 km northing 6158.30 km
UTM-Grid-width = 100m

18

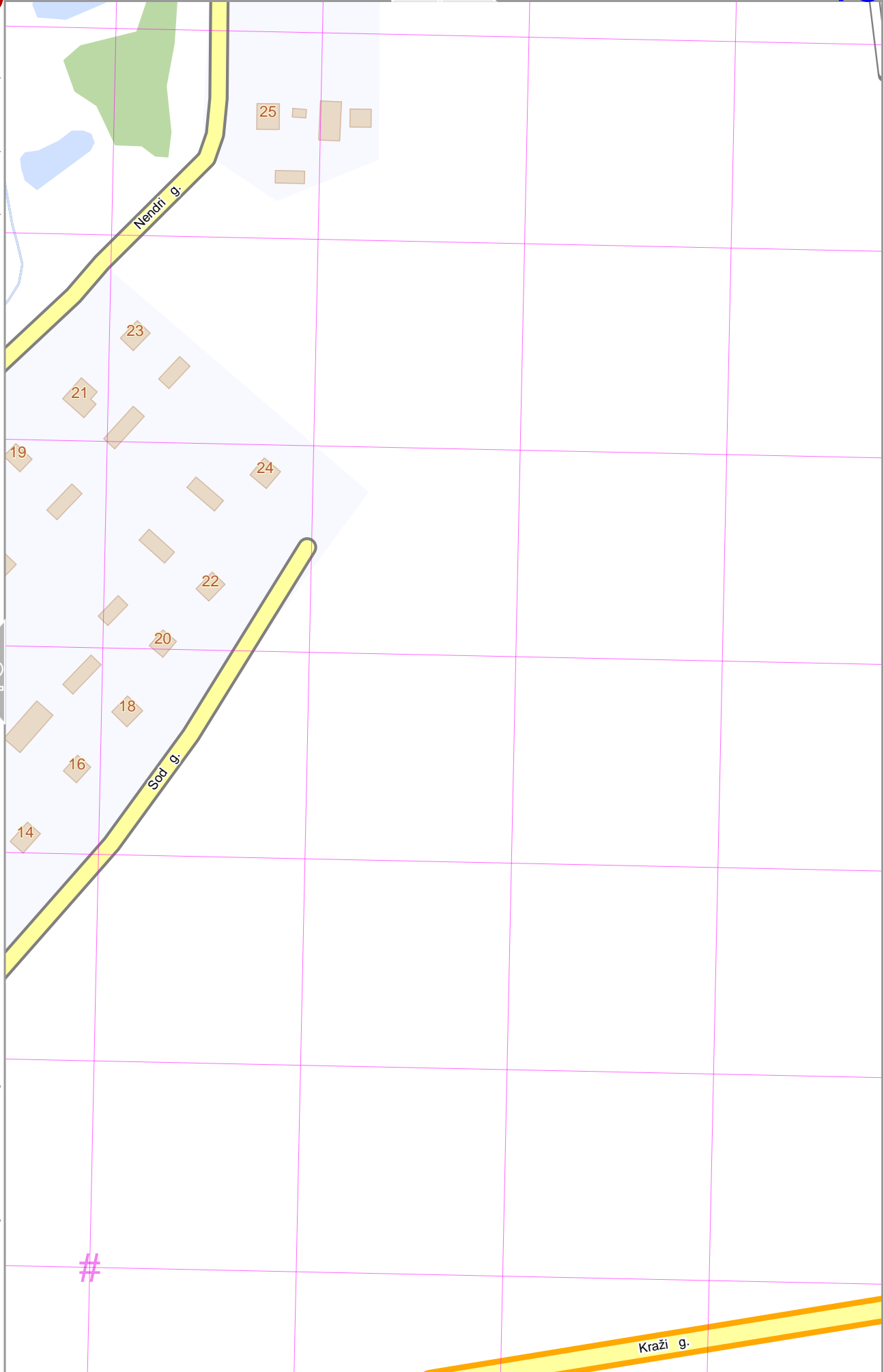


Example_Map



Map data © OpenStreetMap contributors

lon 22.47749 lat 55.56737



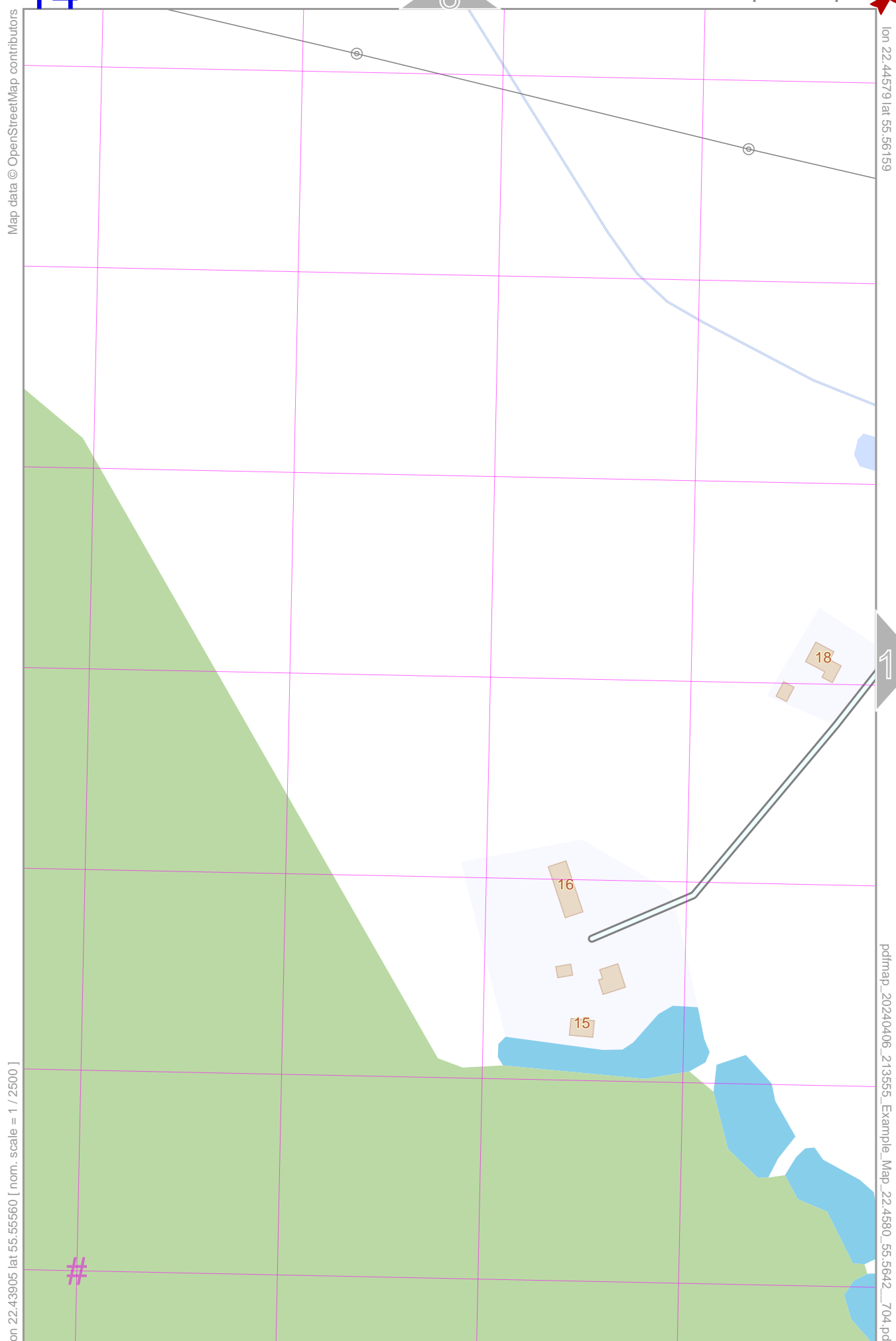
12

lon 22.47075 lat 55.56137 [nom. scale = 1 / 2500]

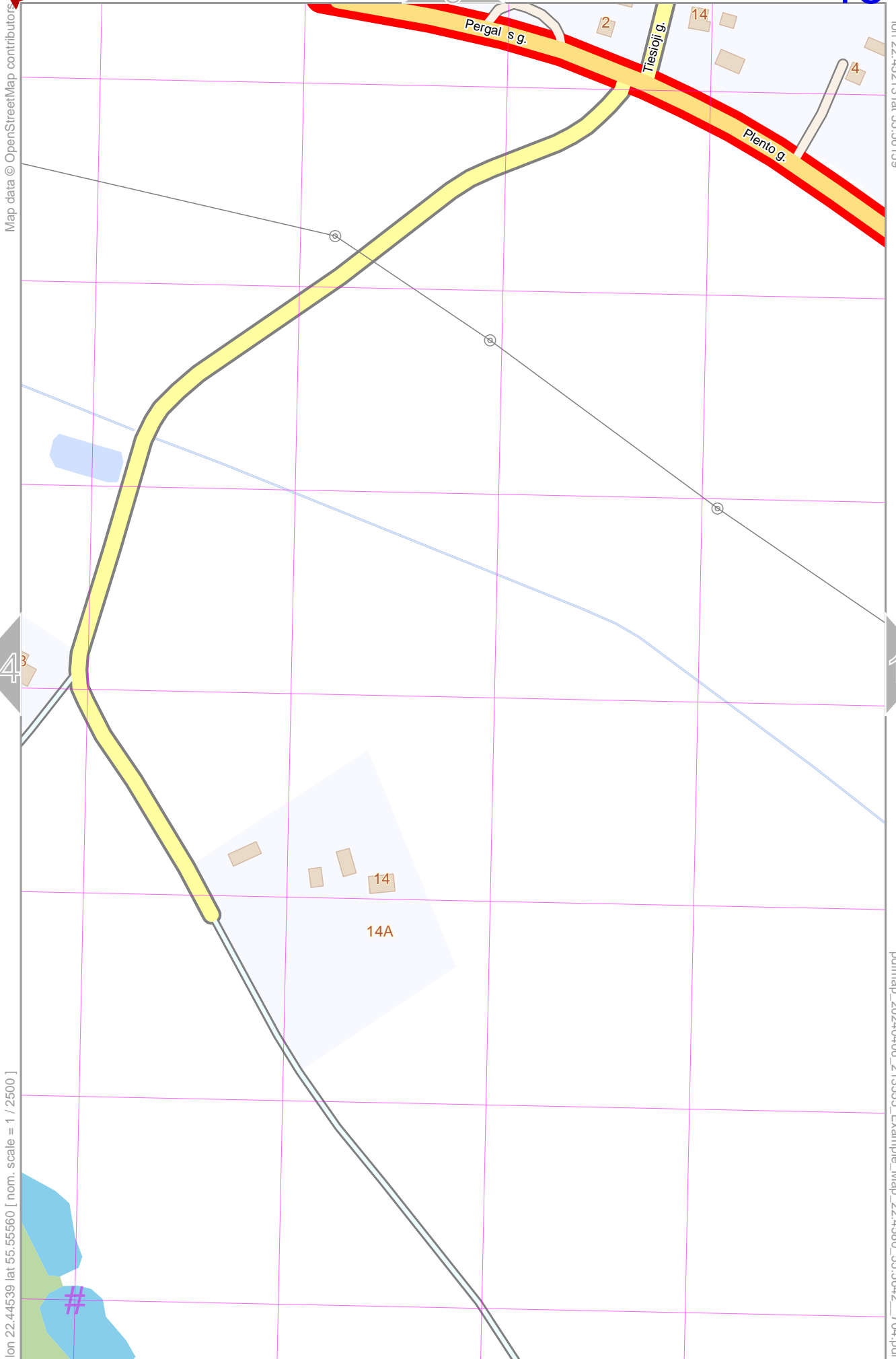
pdfmap_20240406_213555_Example_Map_22.4580_55.5642_704.pdf

UTM: 34 U easting 592.80 km northing 6158.30 km UTM-Grid-width = 100m

19



UTM: 34 U easting 590.80 km northing 6157.60 km
 UTM-Grid-width = 100m



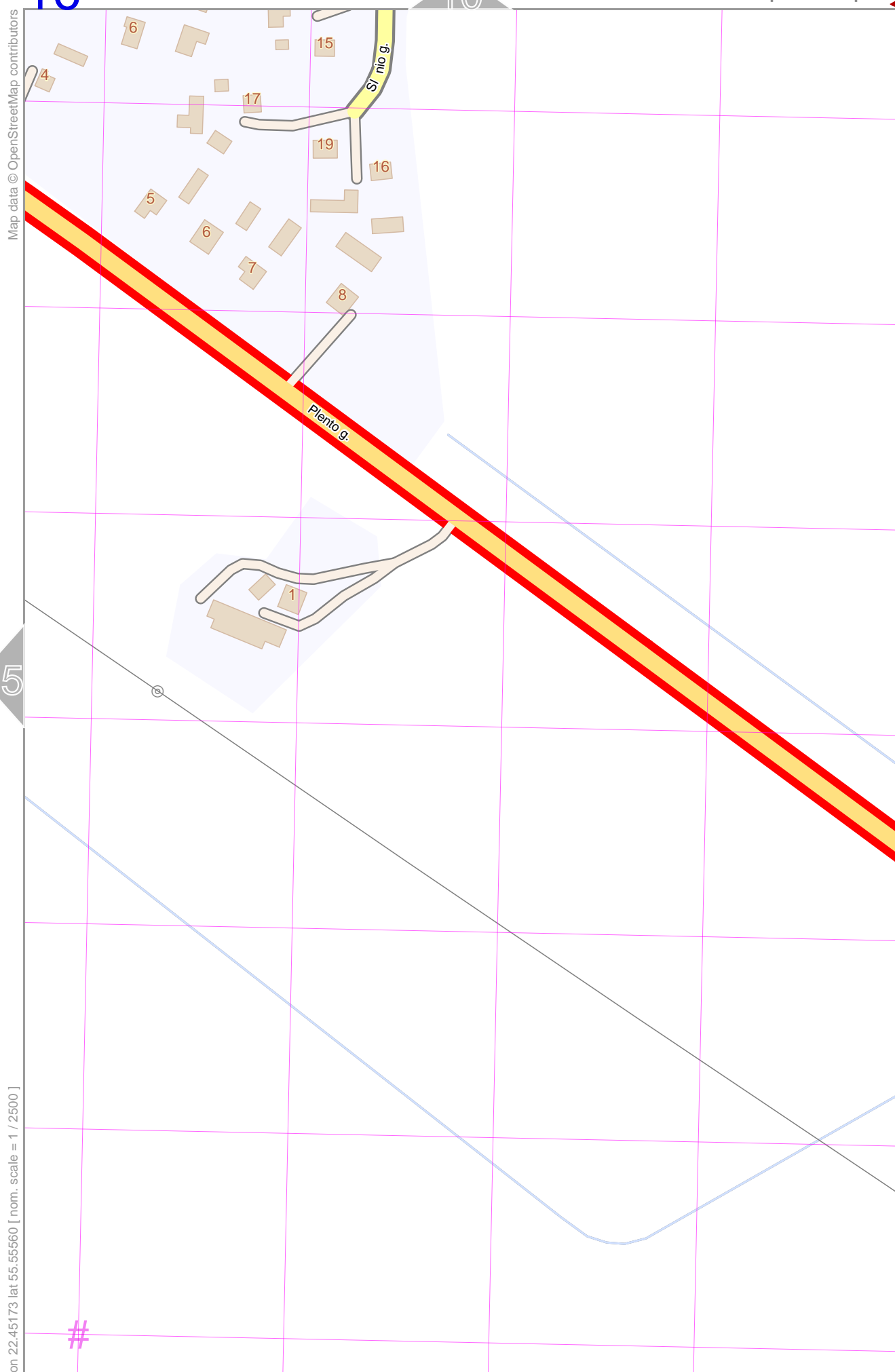
lon 22.44539 lat 55.55560 [nom. scale = 1 / 2500]

UTM: 34 U easting 591.20 km northing 6157.60 km
UTM-Grid-width = 100m



16

10



Map data © OpenStreetMap contributors

lon 22.45847 lat 55.56159

lon 22.45173 lat 55.55560 [nom. scale = 1 / 2500]

pdfmap_20240406_213555_Example_Map_22.4580_55.5642_704.pdf

UTM: 34 U easting 591.60 km northing 6157.60 km UTM-Grid-width = 100m

Example_Map



Map data © OpenStreetMap contributors

lon 22.46481 lat 55.56159

24A

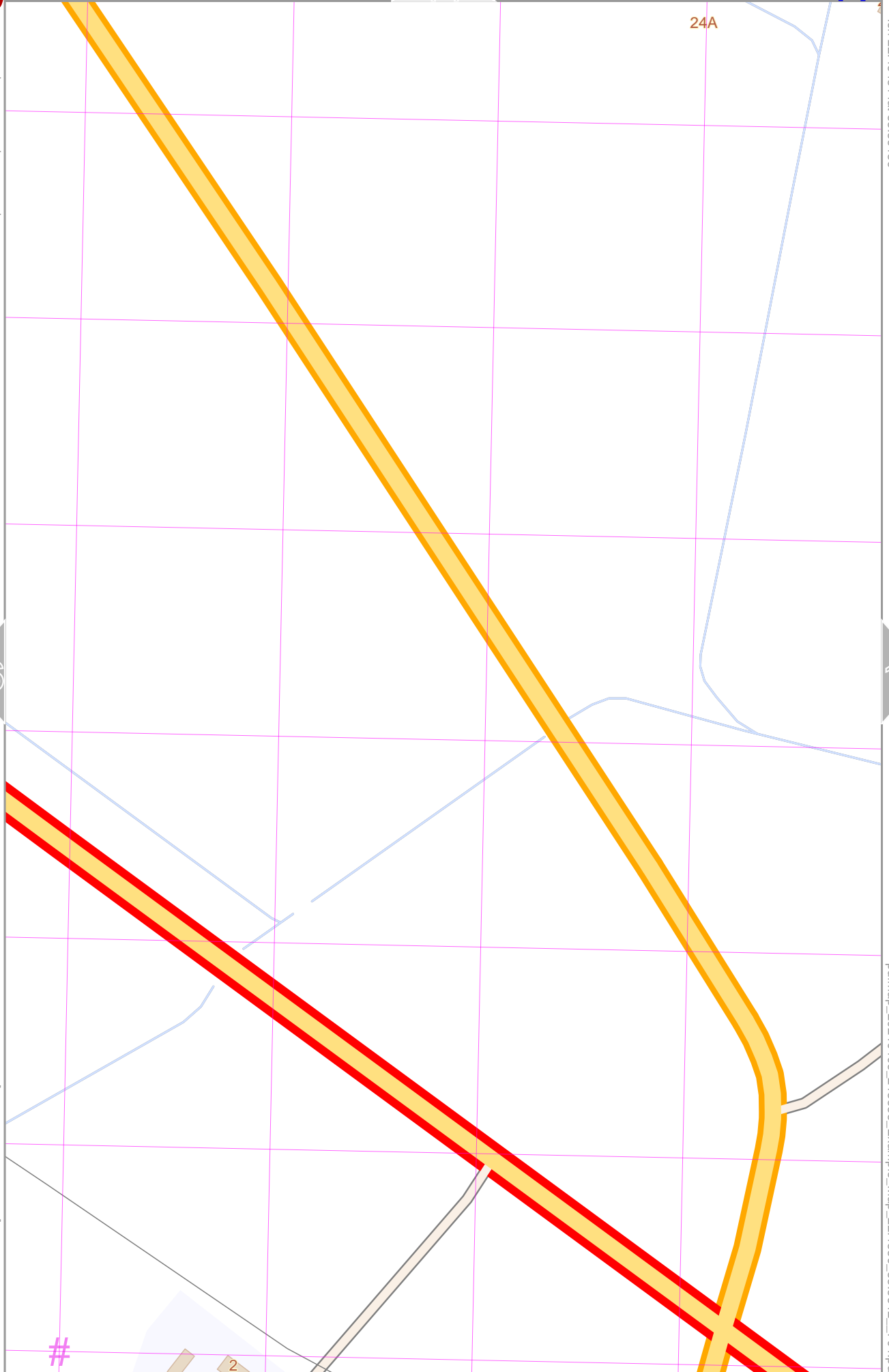
16

18

lon 22.45807 lat 55.55560 [nom. scale = 1 / 2500]

pdfmap_20240406_213555_Example_Map_22.4580_55.5642_704.pdf

UTM: 34 U easting 592.00 km northing 6157.60 km
UTM-Grid-width = 100m





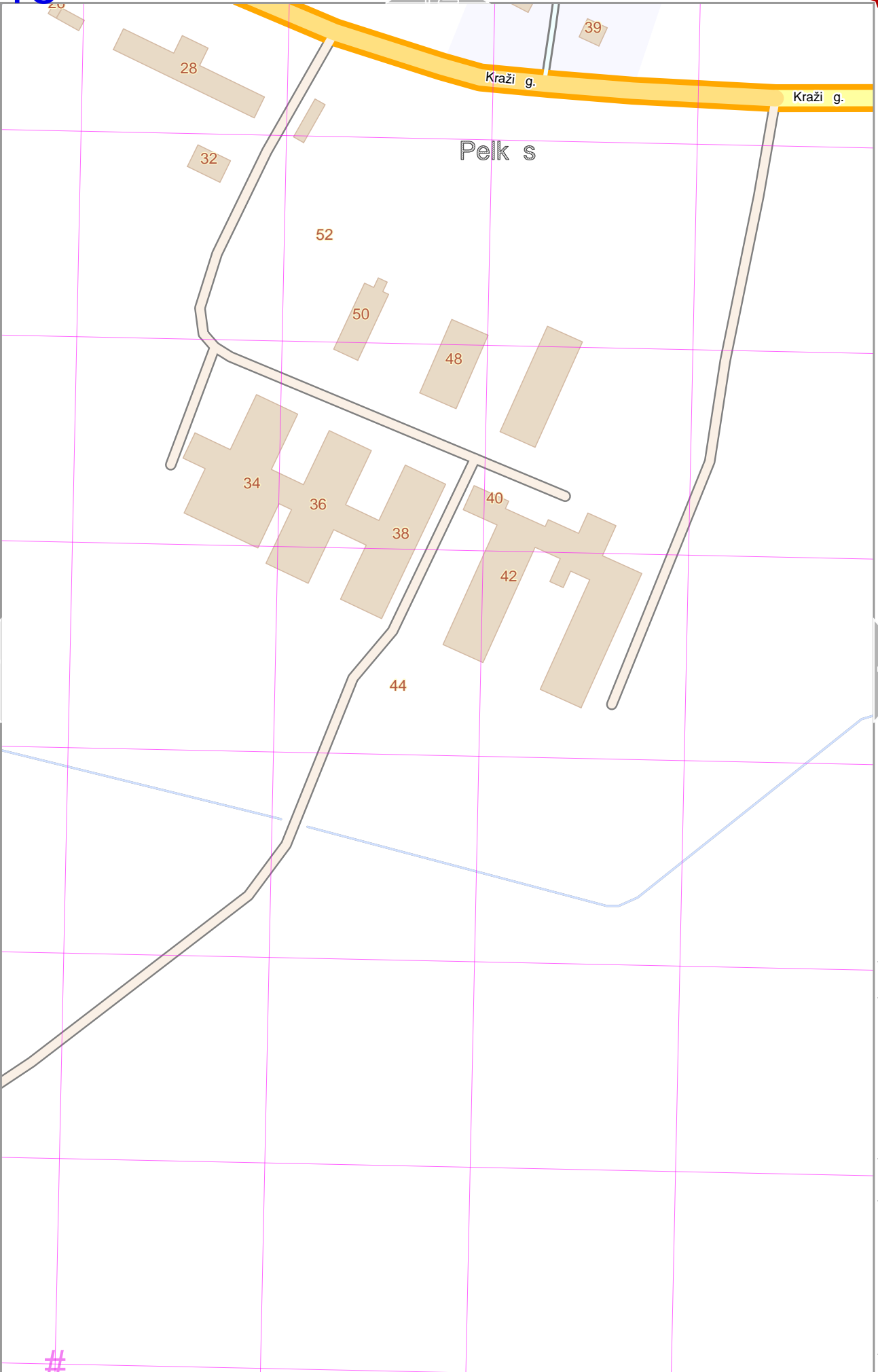
Map data © OpenStreetMap contributors

lon 22.47115 lat 55.56159

lon 22.46441 lat 55.55560 [nom. scale = 1 / 2500]

pdfmap_20240406_213555_Example_Map_22.4580_55.5642_704.pdf

UTM: 34 U easting 592.40 km northing 6157.60 km
UTM-Grid-width = 100m





Map data © OpenStreetMap contributors

lon 22.47749 lat 55.56159

lon 22.47075 lat 55.55560 [nom. scale = 1 / 2500]

pdfmap_20240406_213555_Example_Map_22.4580_55.5642_704.pdf

UTM: 34 U easting 592.80 km northing 6157.70 km
UTM-Grid-width = 100m

