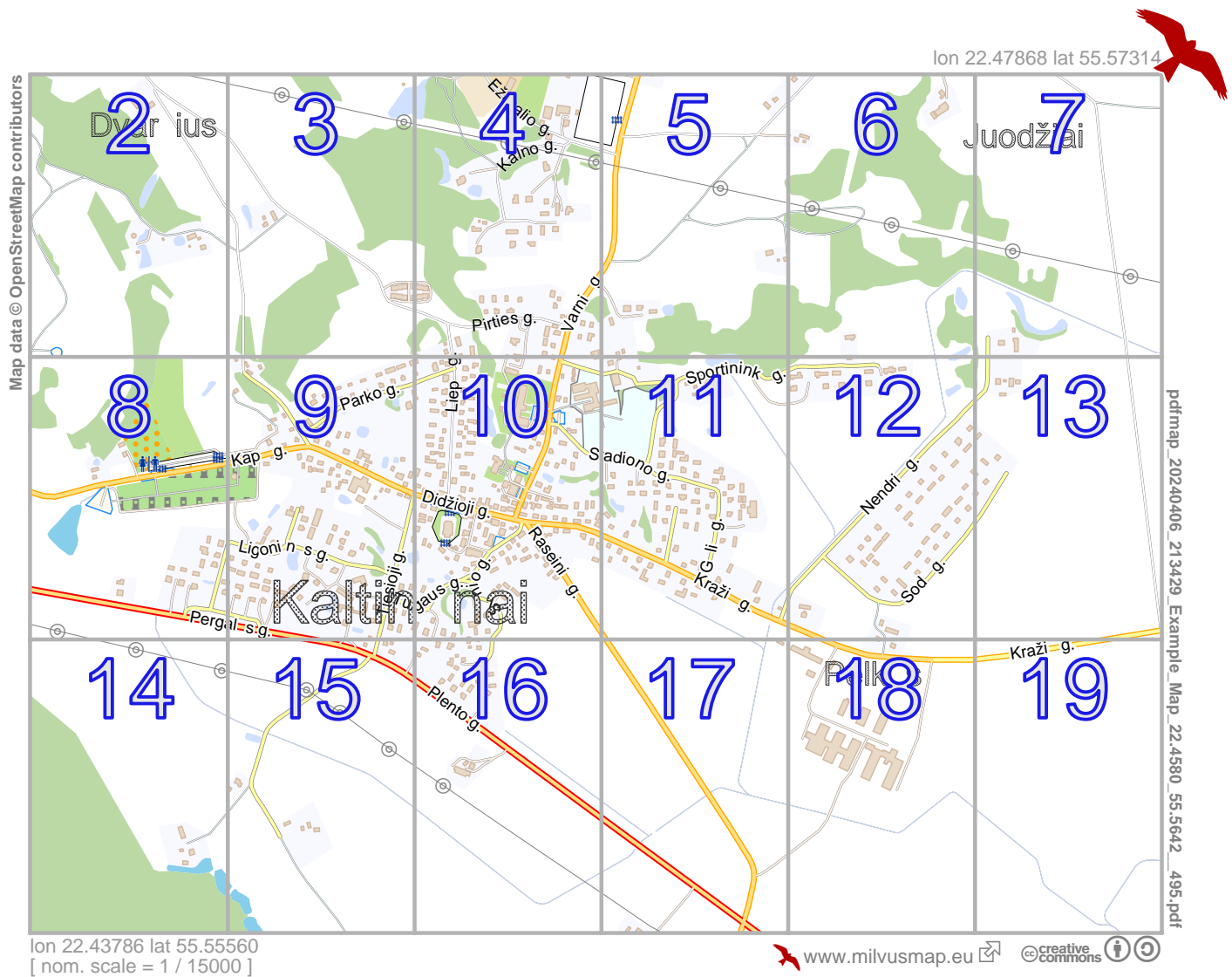
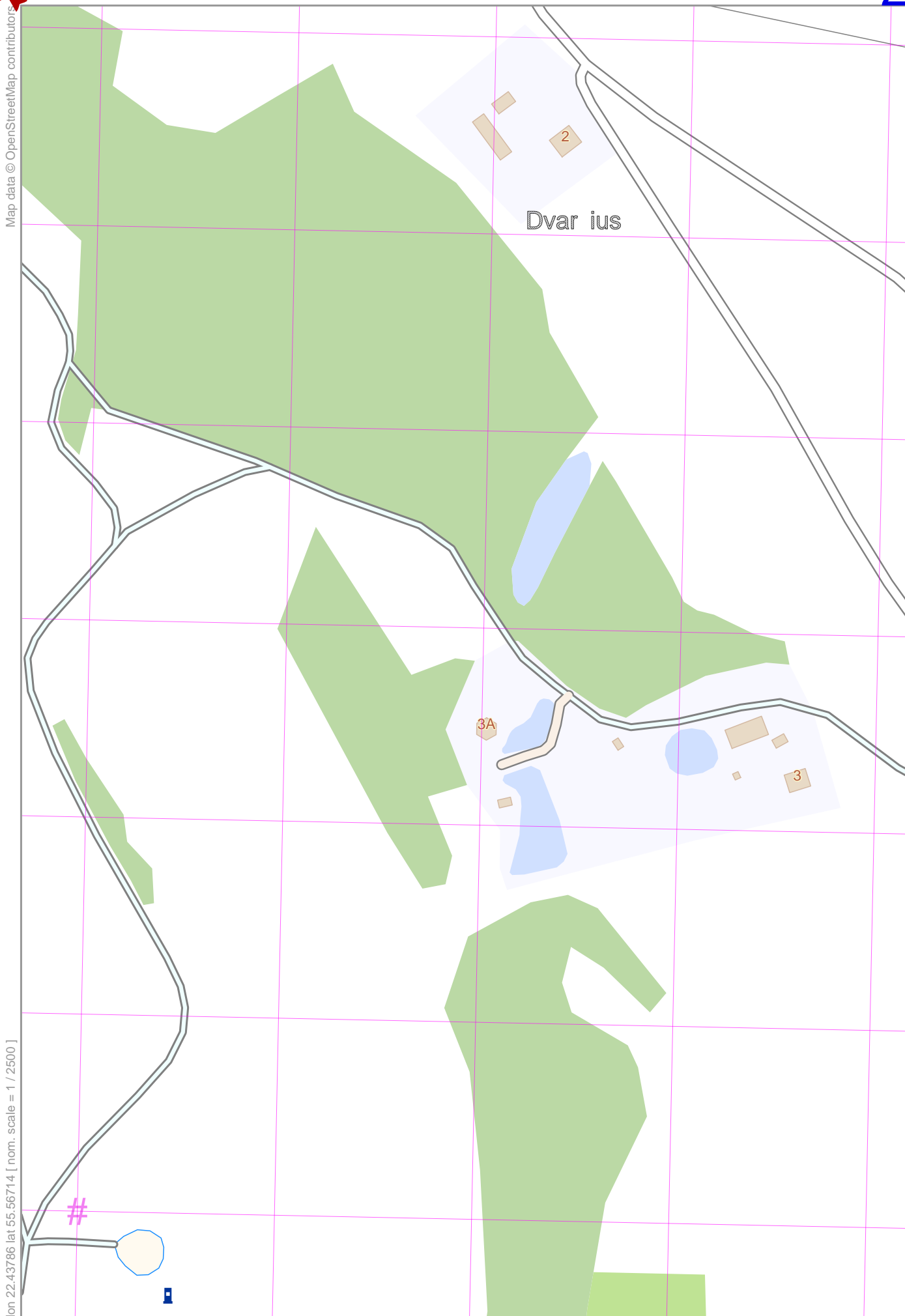


# Example\_Map



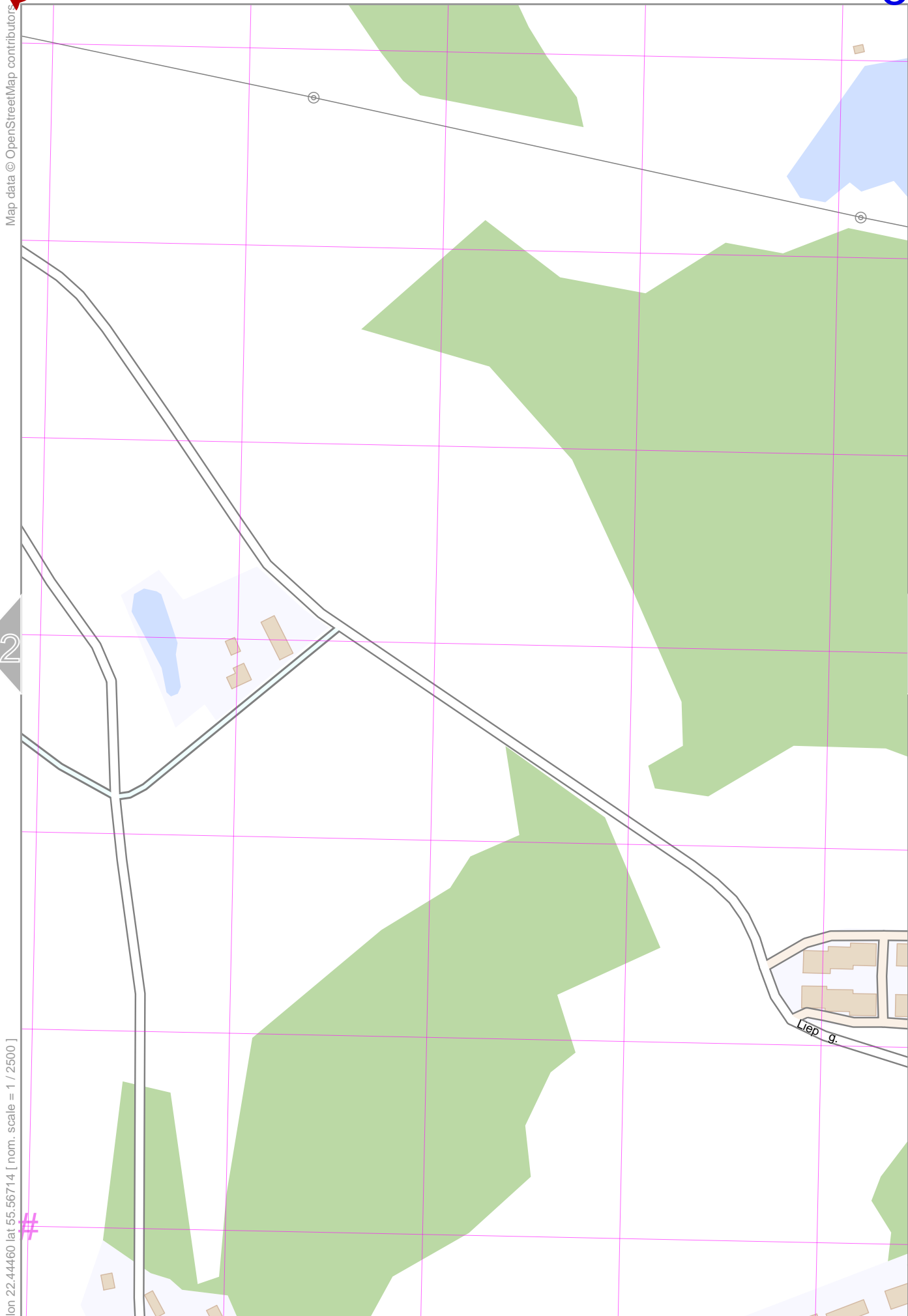


lon 22.43786 lat 55.56714 [ nom. scale = 1 / 2500 ]

lon 22.44500 lat 55.57314

pdfmap\_20240406\_213429\_Example\_Map\_22.44580\_55.5642\_495.pdf

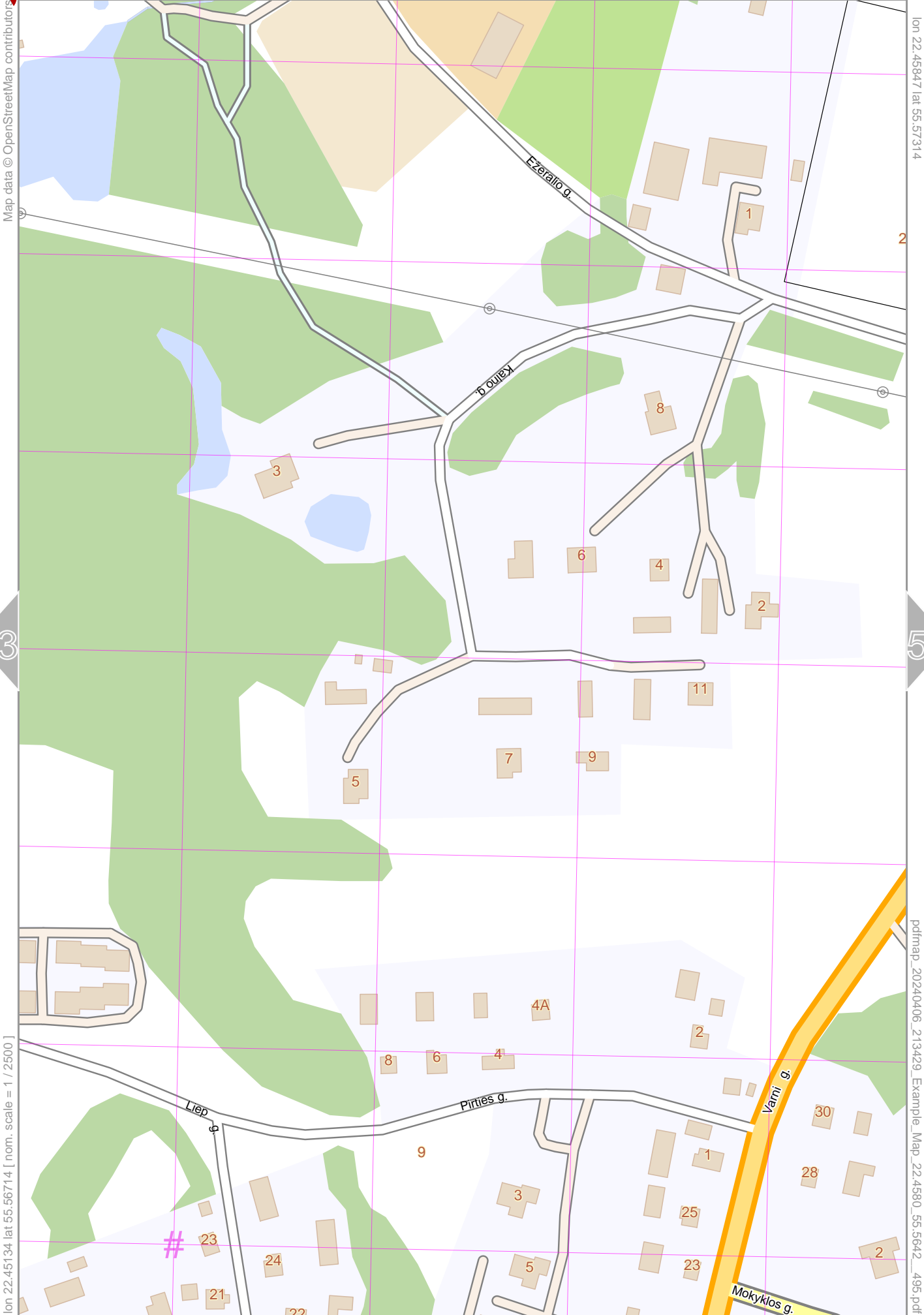
# UTM: 34 U easting 590.70 km northing 6158.90 km  
UTM-Grid-width = 100m



2

4

9



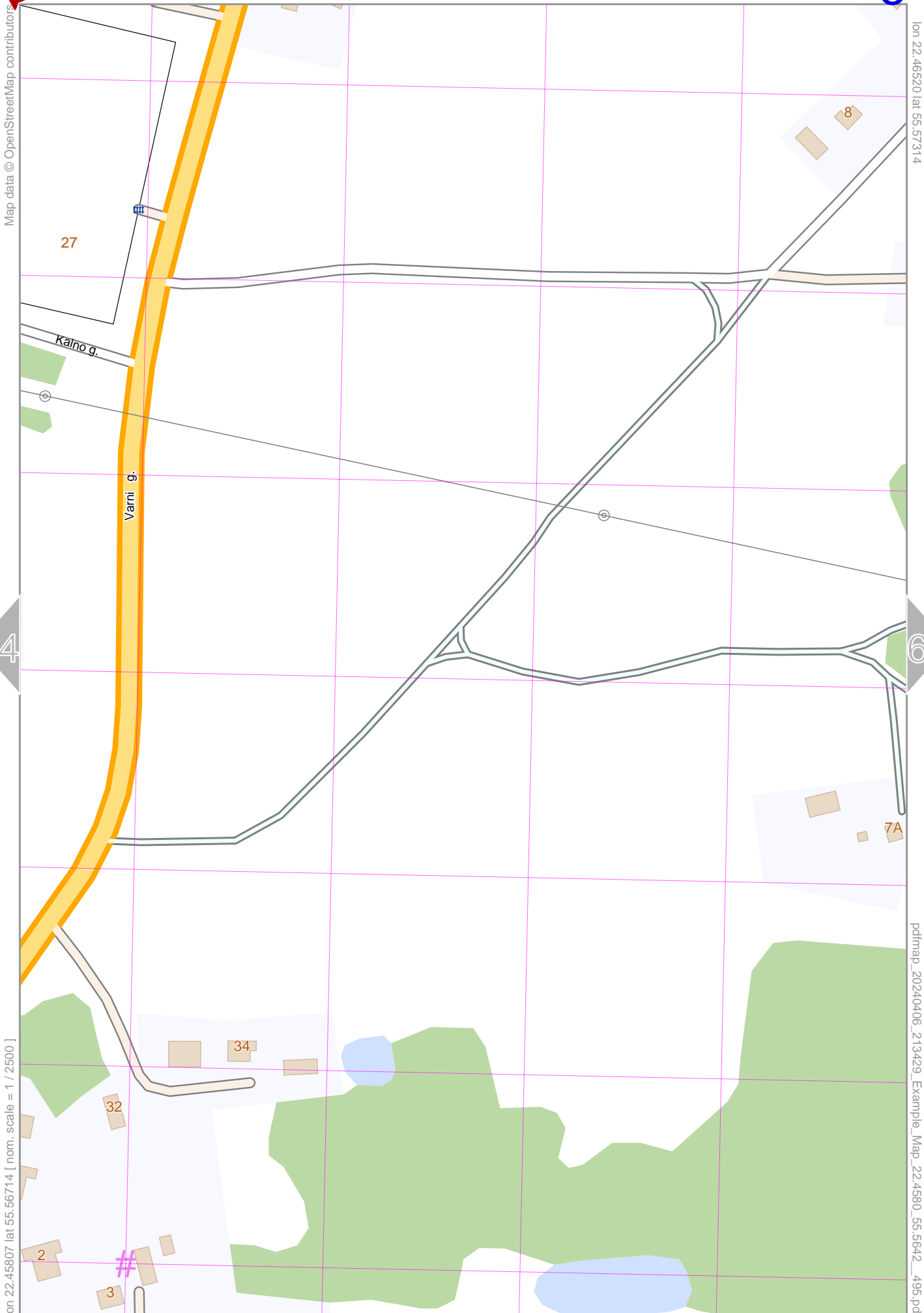
Map data © OpenStreetMap contributors

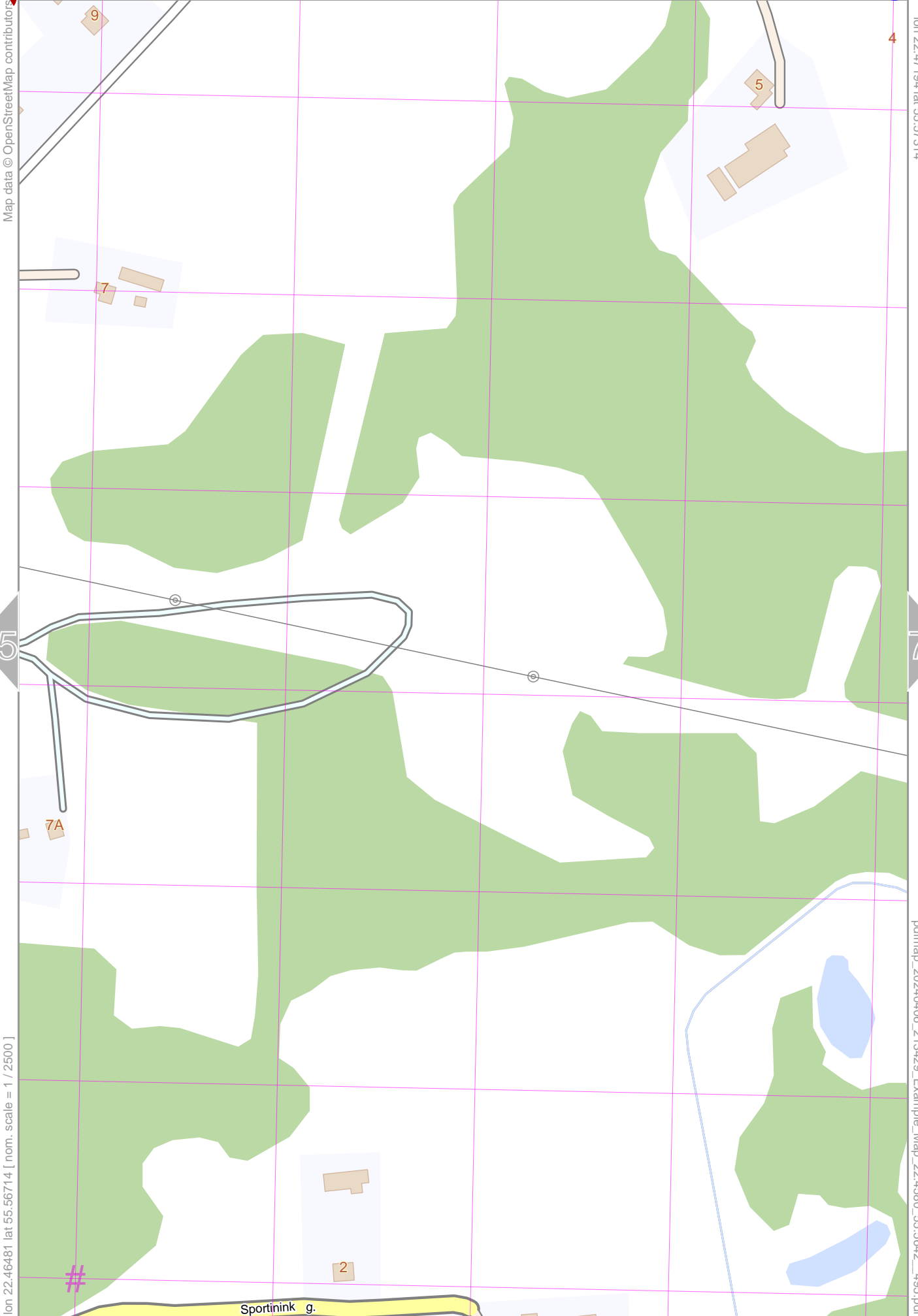
lon 22.45947 lat 55.57314

lon 22.45134 lat 55.56714 [ nom. scale = 1 / 2500 ]

pdfmap, 20240406, 213429, Example\_Map\_22.4580\_55.5642\_495.pdf

# UTM: 34 U easting 591.60 km northing 6158.90 km  
UTM-Grid-width = 100m





Map data © OpenStreetMap contributors

lon 22.47194 lat 55.57314

[ nom. scale = 1 / 2500 ]  
lon 22.46481 lat 55.56714

pdfmap\_20240406\_213429\_Example\_Map\_22.4680\_55.5642\_495.pdf

# UTM: 34 U easting 592.40 km northing 6158.90 km  
UTM-Grid-width = 100m

12



lon 22.47154 lat 55.56714 [ nom. scale = 1 / 2500 ]

lon 22.47868 lat 55.57314

pdfmap\_20240406\_213429\_Example\_Map\_22.4580\_55.5642\_495.pdf

# UTM: 34 U easting 592.80 km northing 6158.90 km  
UTM-Grid-width = 100m

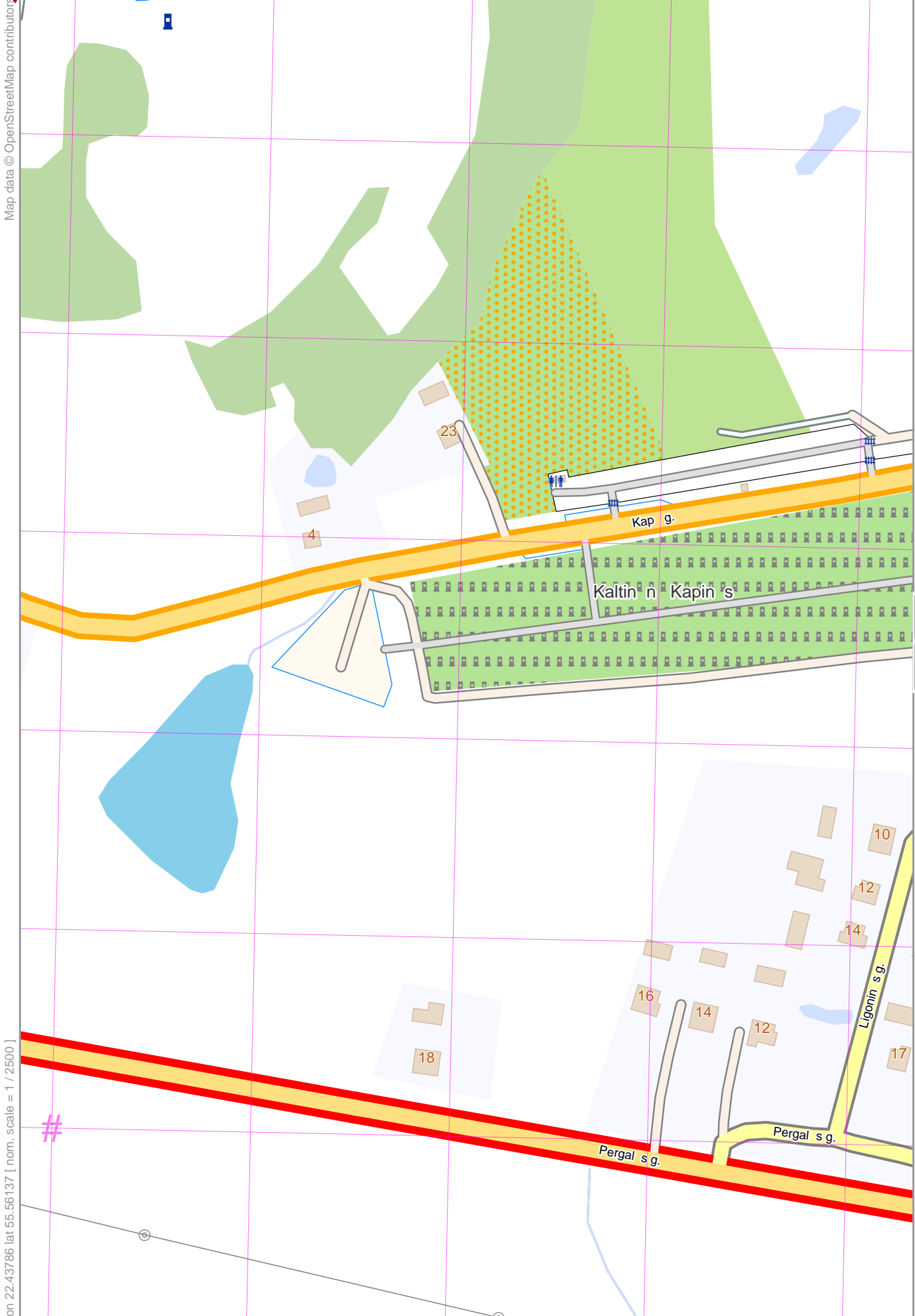
13



# Example\_Map

2

8



lon 22.43786 lat 55.56137 [ nom. scale = 1 / 2500 ]

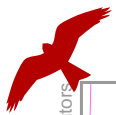
lon 22.44500 lat 55.56737

pdfmap\_20240406\_213429\_Example\_Map\_22.44580\_55.5642\_495.pdf

# UTM: 34 U easting 590.70 km northing 6158.30 km  
UTM-Grid-width = 100m

14

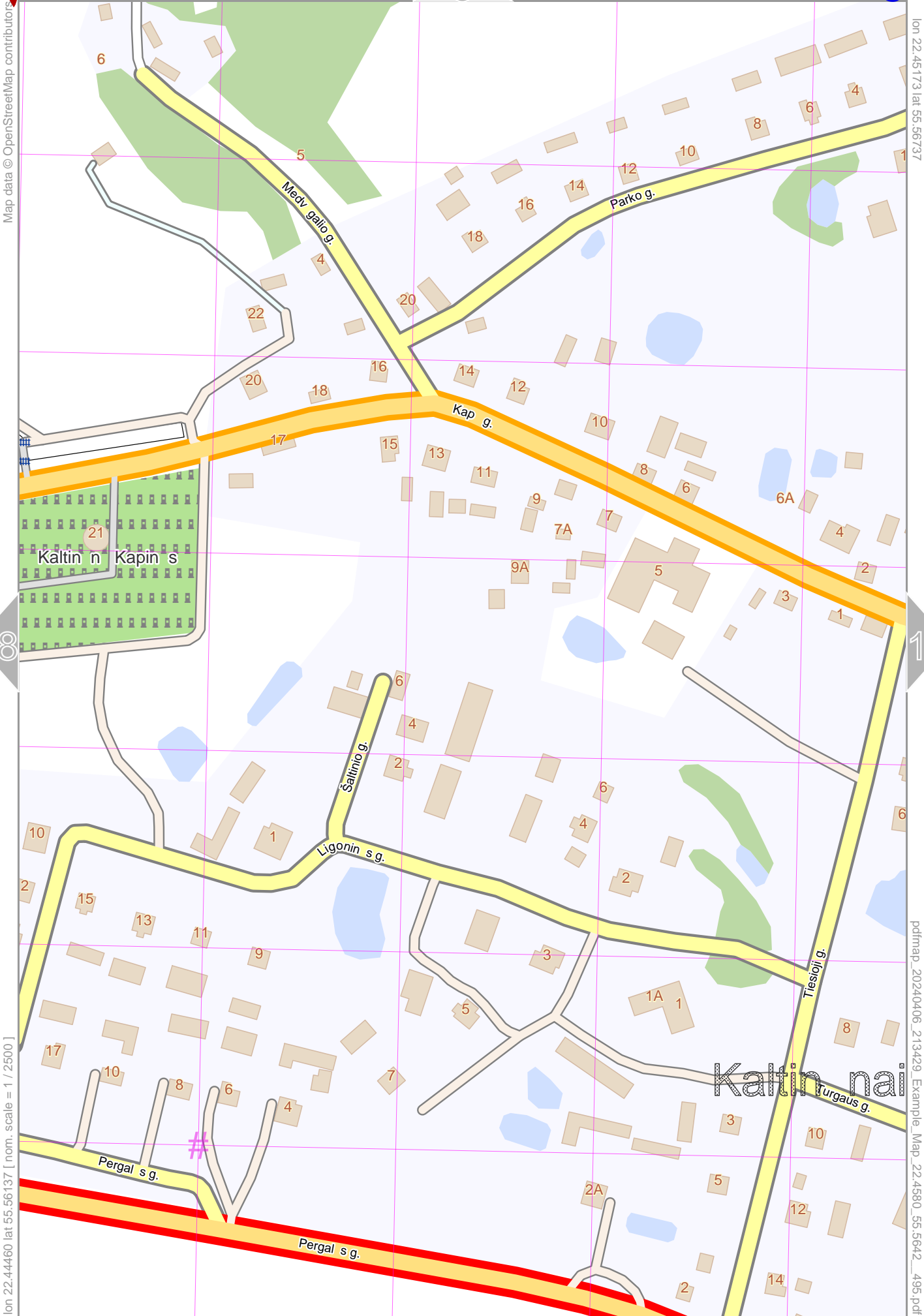




# Example\_Map

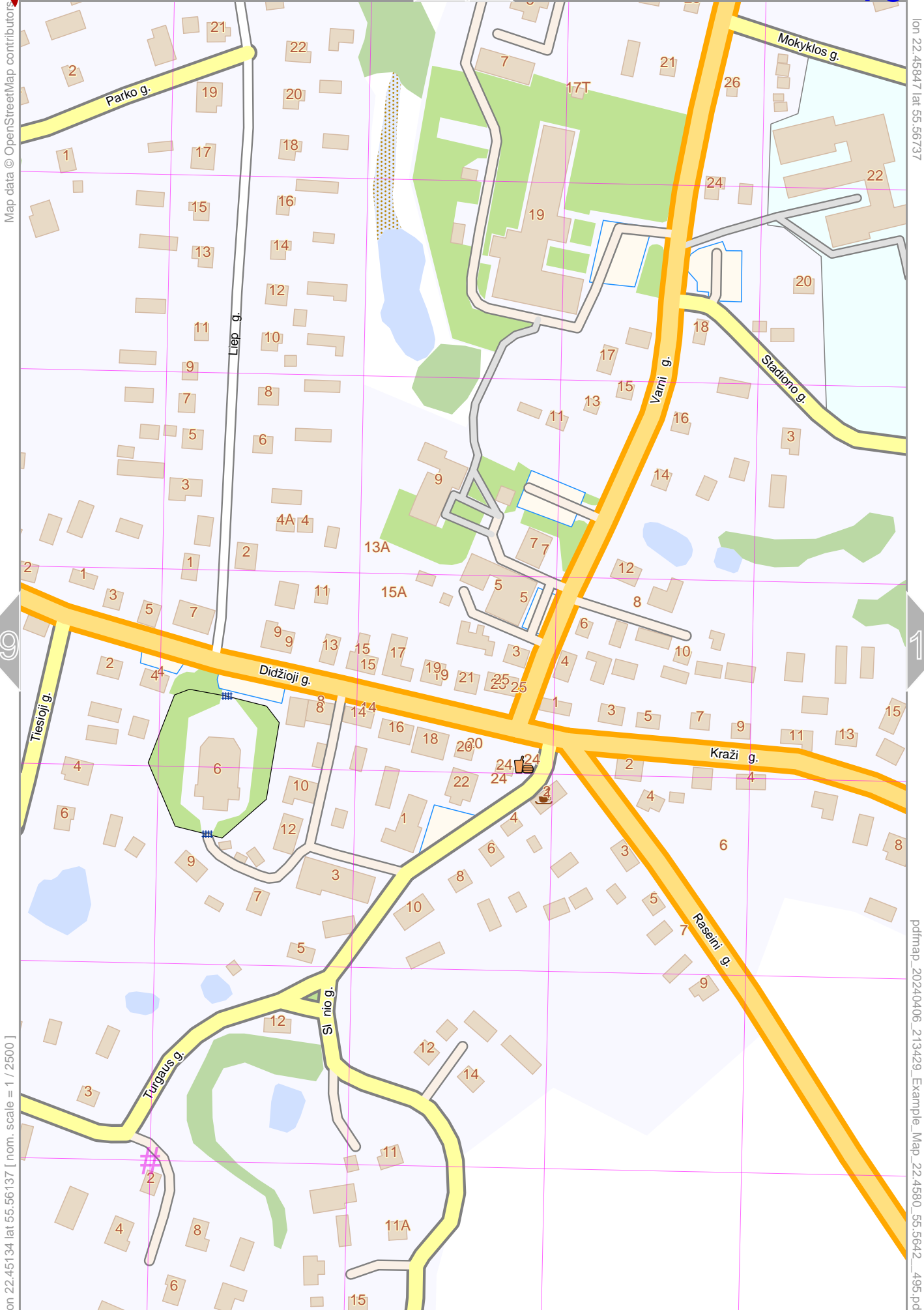
3

9



10

15



lon 22.45134 lat 55.56137 [ nom. scale = 1 / 2500 ]

lon 22.45134 lat 55.56137

pdfmap\_20240406\_213429\_Example\_Map\_22.4580\_55.5642\_495.pdf

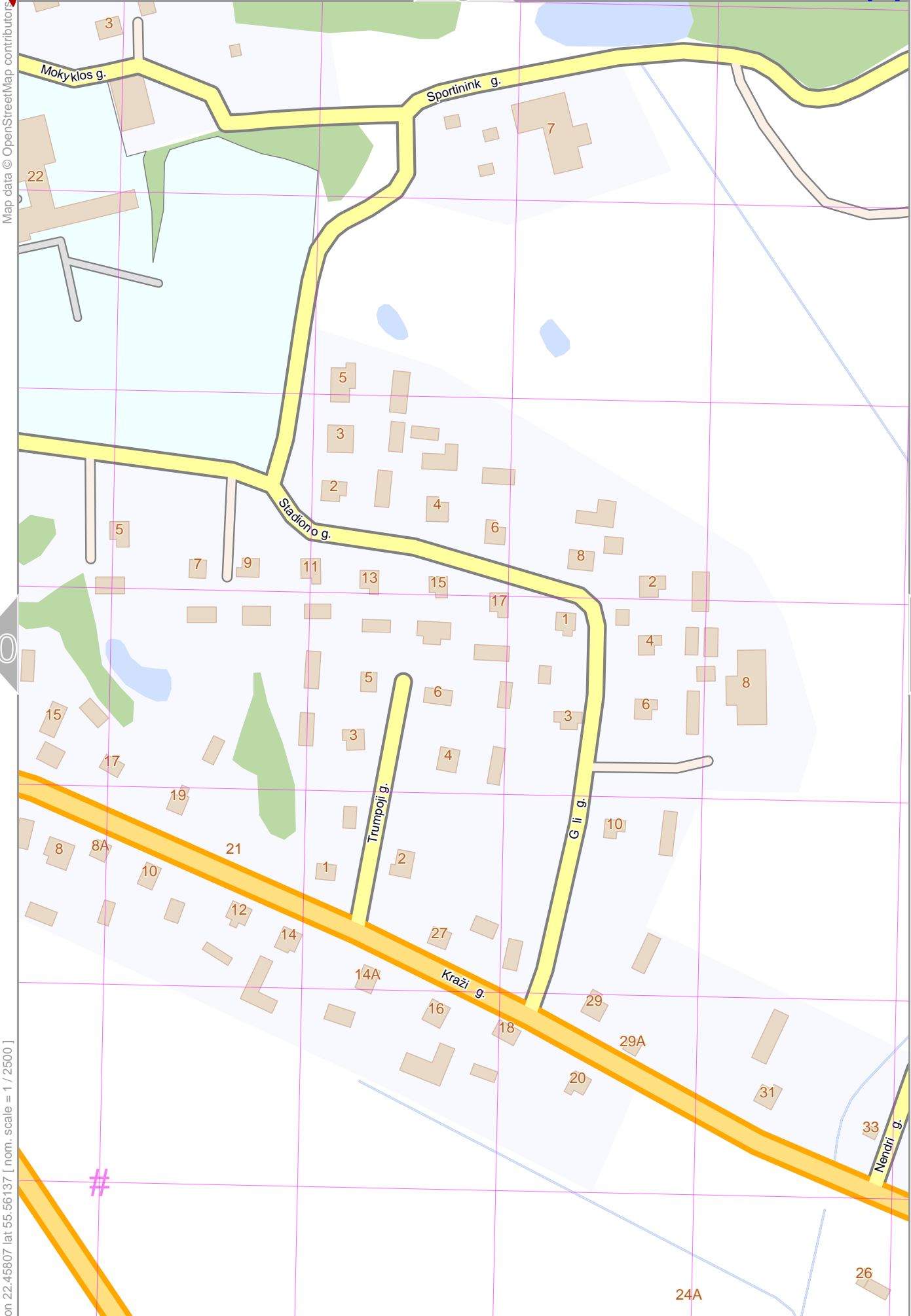
# UTM: 34 U easting 591.60 km northing 6158.30 km  
UTM-Grid-width = 100m



# Example\_Map

5

11



Map data © OpenStreetMap contributors

lon 22.46520 lat 55.56737

10

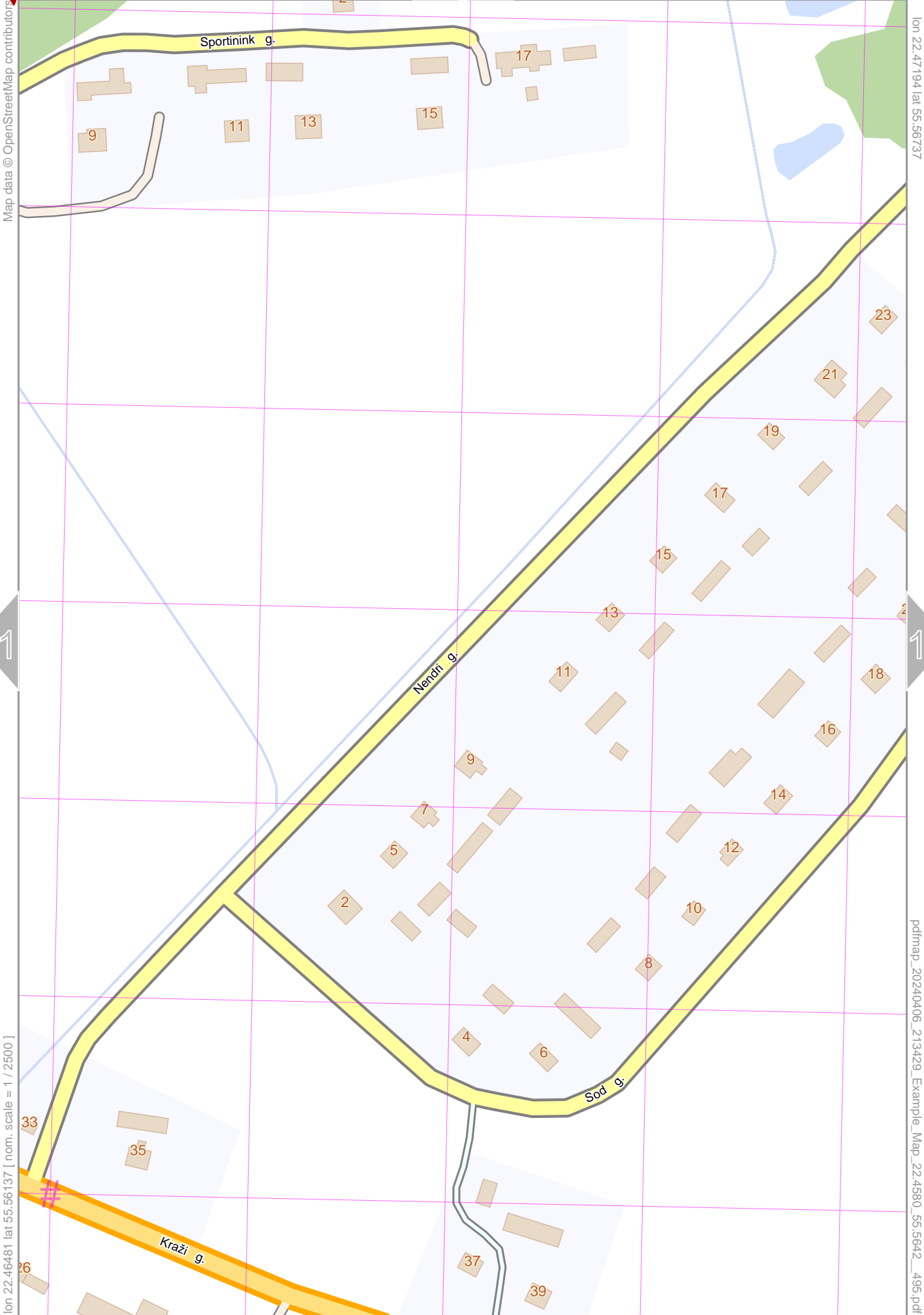
12

lon 22.45807 lat 55.56137 [ nom. scale = 1 / 2500 ]


pdfmap\_20240406\_213429\_Example\_Map\_22.4580\_55.5642\_495.pdf

# UTM: 34 U easting 592.00 km northing 6158.30 km  
UTM-Grid-width = 100m

17




# Example\_Map



Map data © OpenStreetMap contributors

lon 22.47868 lat 55.56737



12

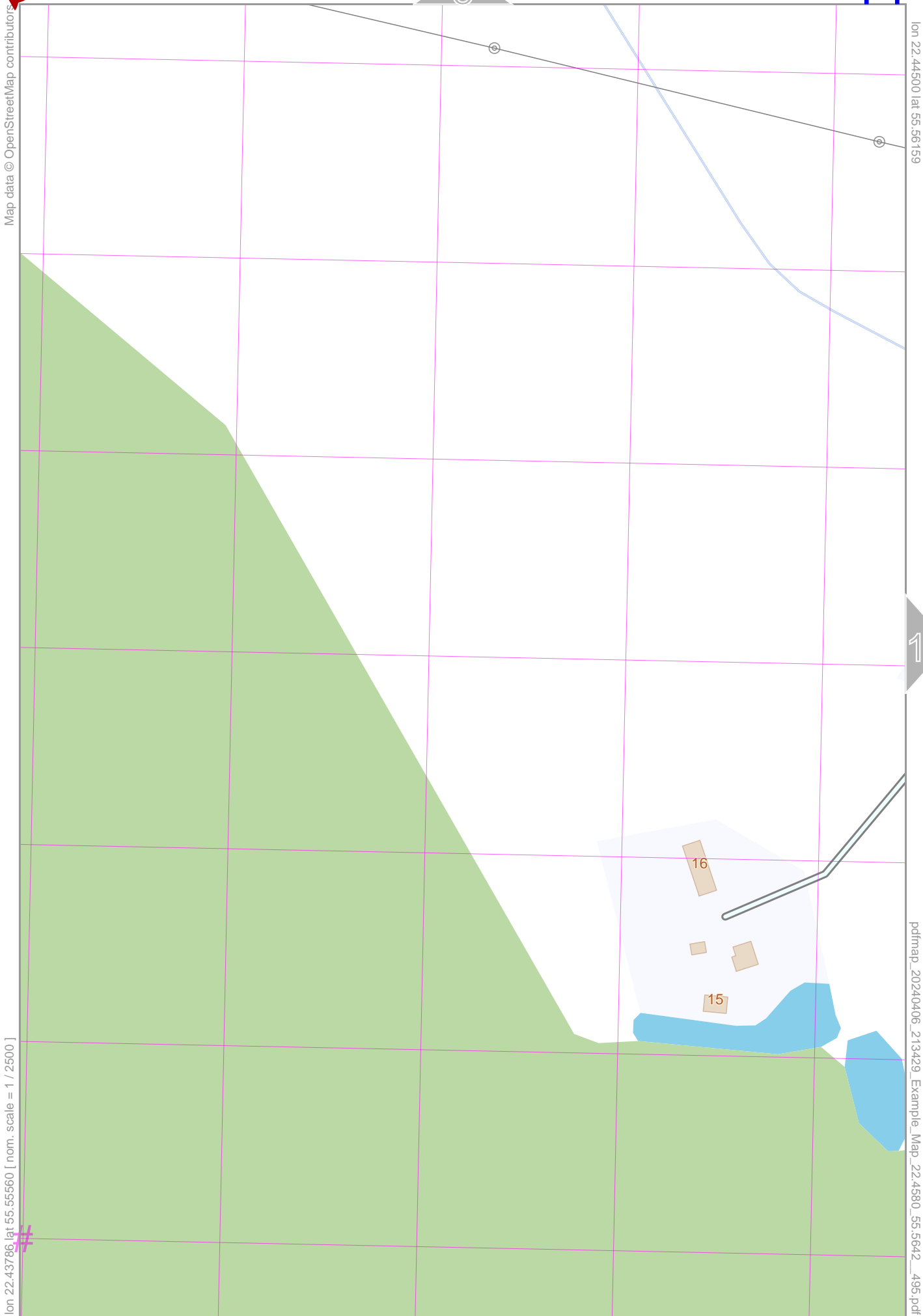
7

19

lon 22.47154 lat 55.56137 [ nom. scale = 1 / 2500 ]

pdfmap\_20240406\_213429\_Example\_Map\_22.4580\_55.5642\_495.pdf

# UTM: 34 U easting 592.90 km northing 6158.30 km  
UTM-Grid-width = 100m

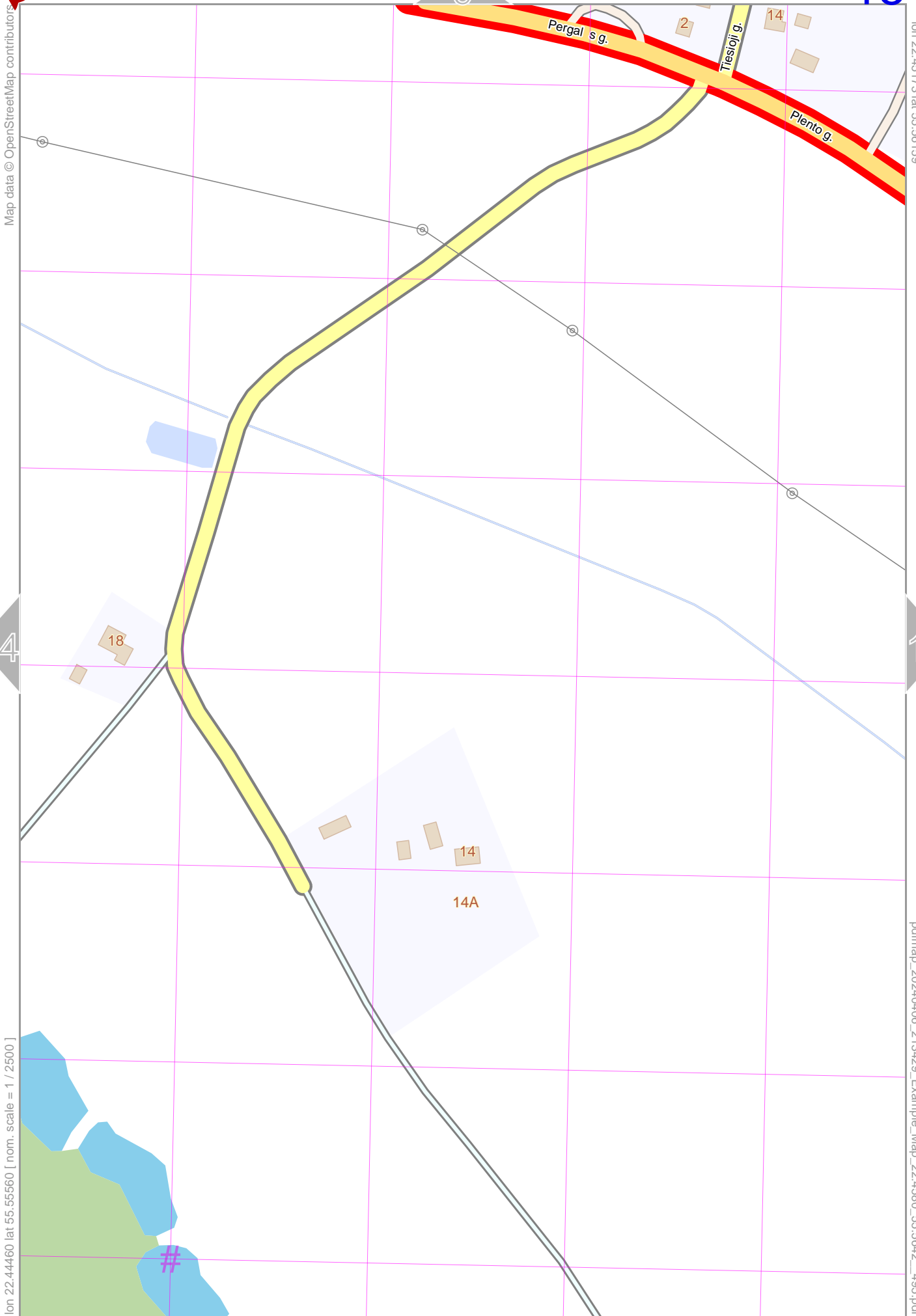


Map data © OpenStreetMap contributors

lon 22.44500 lat 55.56159

lon 22.43786 [ lat 55.55560 ] nom. scale = 1 / 2500

pdfmap\_20240406\_213429\_Example\_Map\_22.44580\_55.5642\_495.pdf

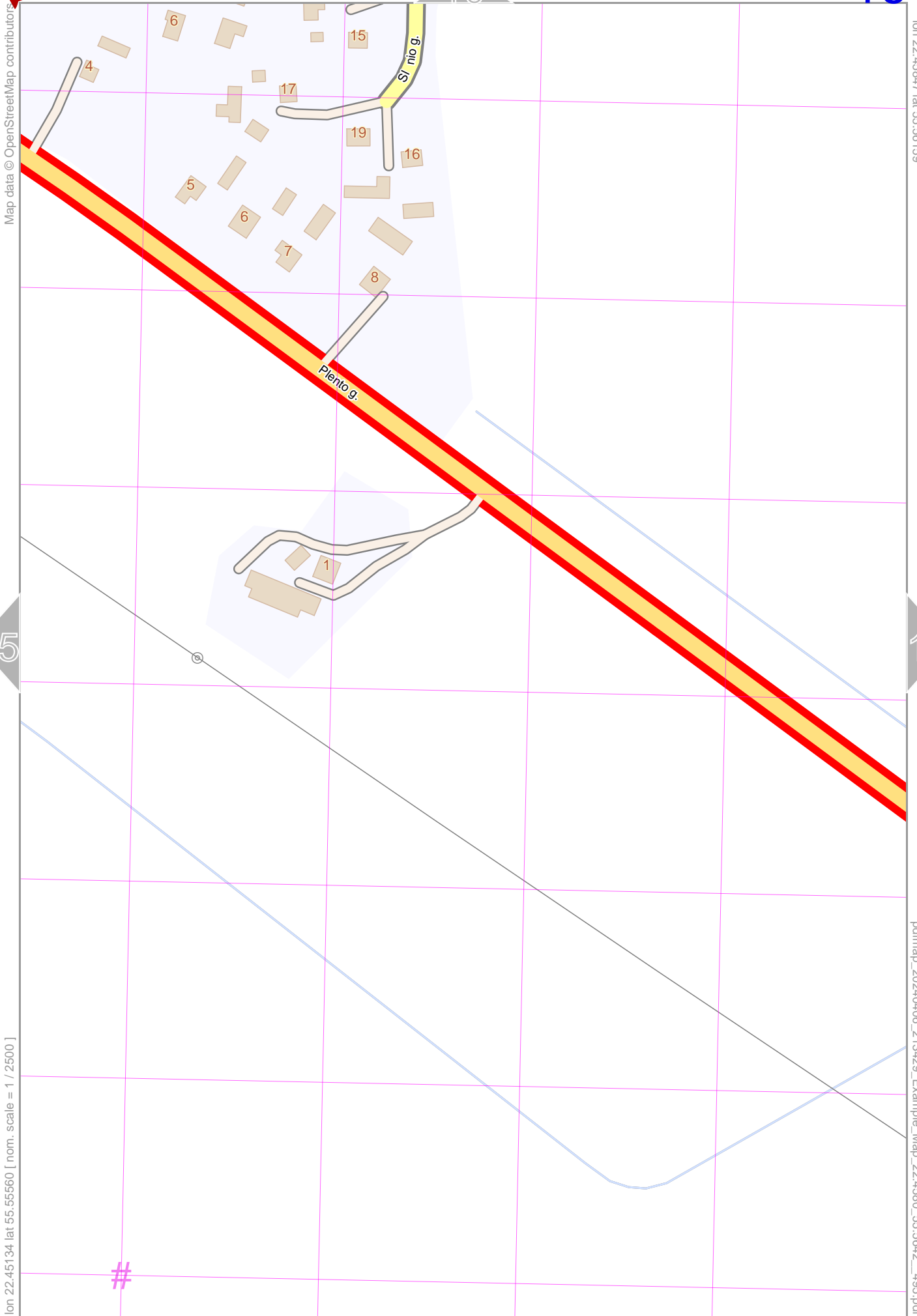


lon 22.44460 lat 55.55560 [ nom. scale = 1 / 2500 ]

lon 22.45173 lat 55.56159

pdfmap\_20240406\_213429\_Example\_Map\_22.44580\_55.5642\_495.pdf

# UTM: 34 U easting 591.20 km northing 6157.60 km  
UTM-Grid-width = 100m



Map data © OpenStreetMap contributors

lon 22.45847 lat 55.56159

15

17

lon 22.45134 lat 55.55560 [ nom. scale = 1 / 2500 ]

pdfmap\_20240406\_213429\_Example\_Map\_22.4580\_55.5642\_495.pdf

#

# UTM: 34 U easting 591.60 km northing 6157.60 km  
UTM-Grid-width = 100m





Map data © OpenStreetMap contributors

lon 22.46520 lat 55.56159

24A



16

18

[ lon 22.45807 lat 55.55560 | nom. scale = 1 / 2500 ]

pdfmap\_20240406\_213429\_Example\_Map\_22.4580\_55.5642\_495.pdf

#



# UTM: 34 U easting 592.00 km northing 6157.60 km  
UTM-Grid-width = 100m



Map data © OpenStreetMap contributors

lon 22.47194 lat 55.56159

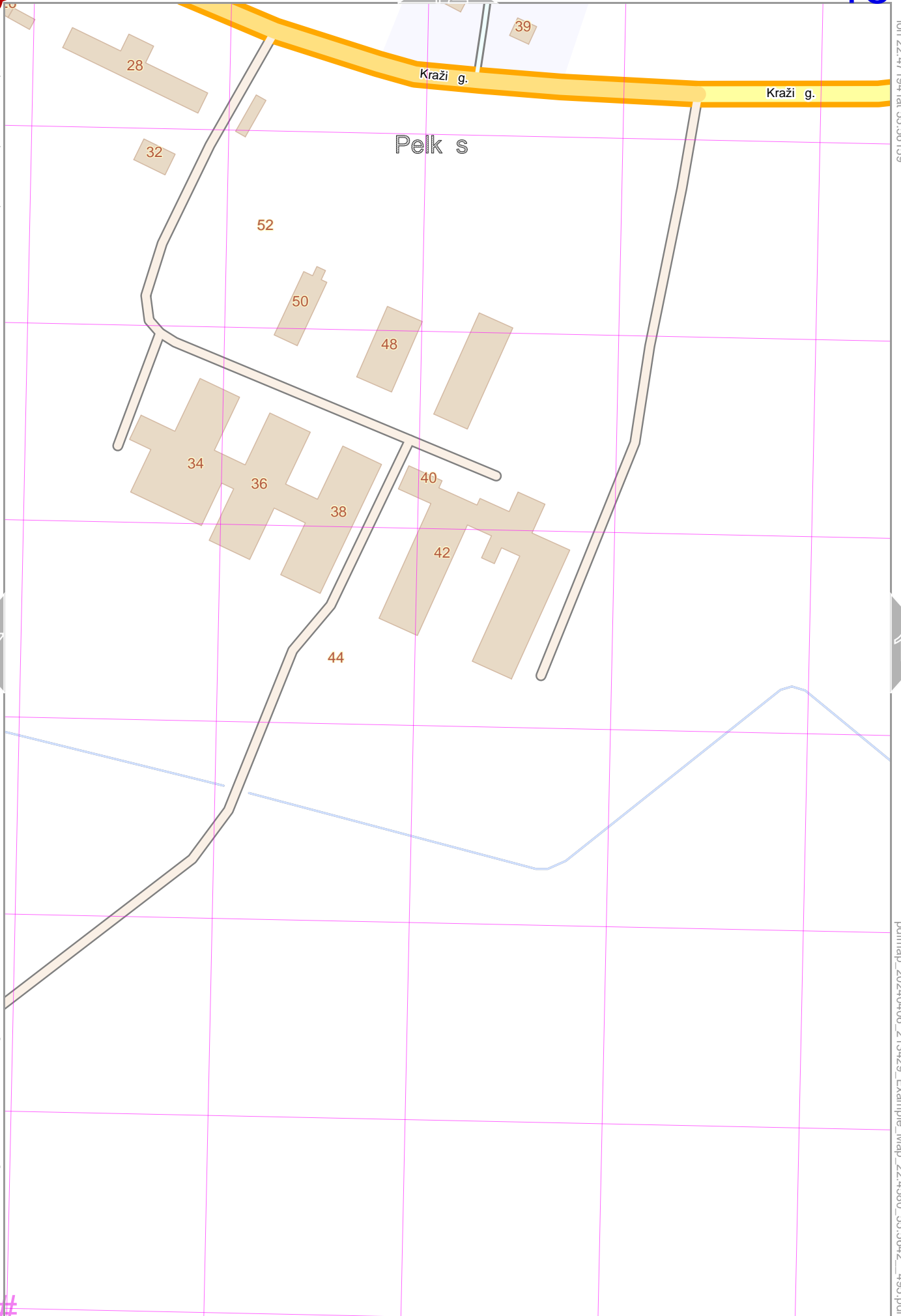
17

19

lon 22.46481 lat 55.55560 [ nom. scale = 1 / 2500 ]

pdfmap\_20240406\_213429\_Example\_Map\_22.4680\_55.5642\_495.pdf

# UTM: 34 U easting 592.40 km northing 6157.60 km  
UTM-Grid-width = 100m





Map data © OpenStreetMap contributors

lon 22.47868 lat 55.56159

Kraži g.

18

lon 22.47154 lat 55.55560 [ nom. scale = 1 / 2500 ]

pdfmap\_20240406\_213429\_Example\_Map\_22.4580\_55.5642\_495.pdf

#