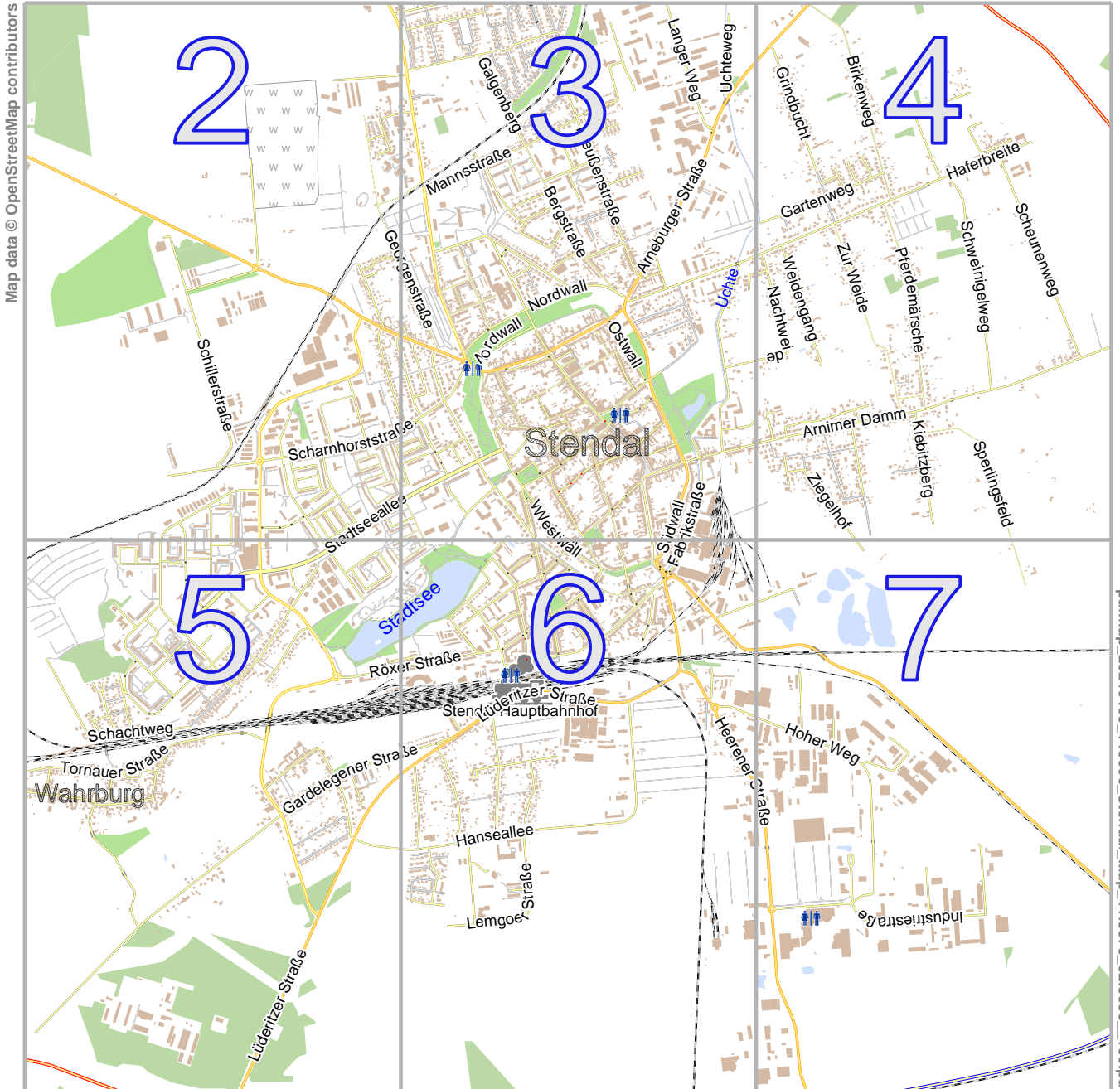


# Stendal\_Map

lon 11.89646 lat 52.62382



Map data © OpenStreetMap contributors

pdfmap\_20240403\_115006\_Stendal\_Map\_11.8573\_52.5998\_190.pdf

lon 11.81971 lat 52.57673  
[ nom. scale = 1 / 30000 ]

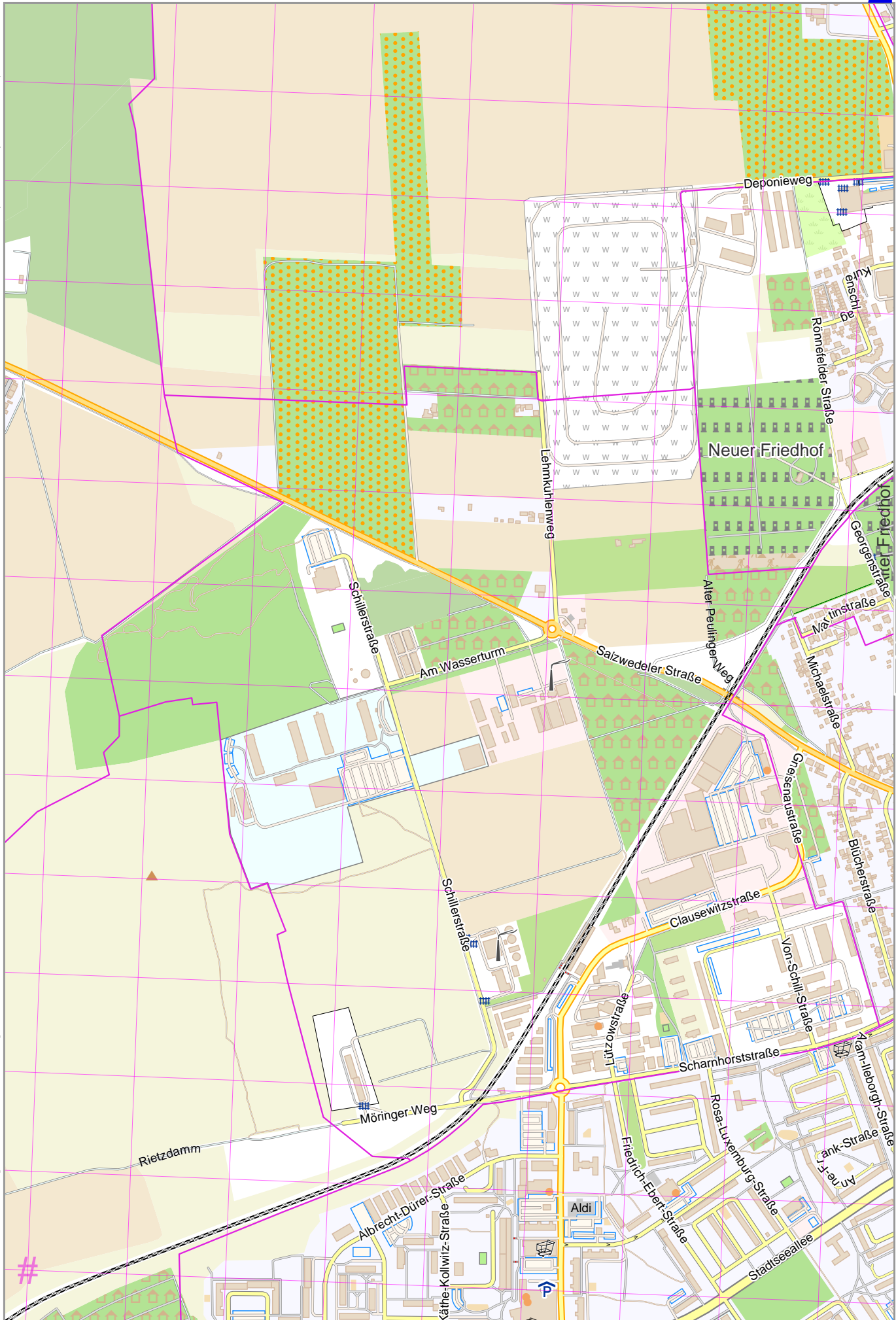
# Stendal\_Map

Map data © OpenStreetMap contributors

lon 11.84628 lat 52.62382

[ lon 11.81971 lat 52.59983 [ nom. scale = 1 / 10000 ]

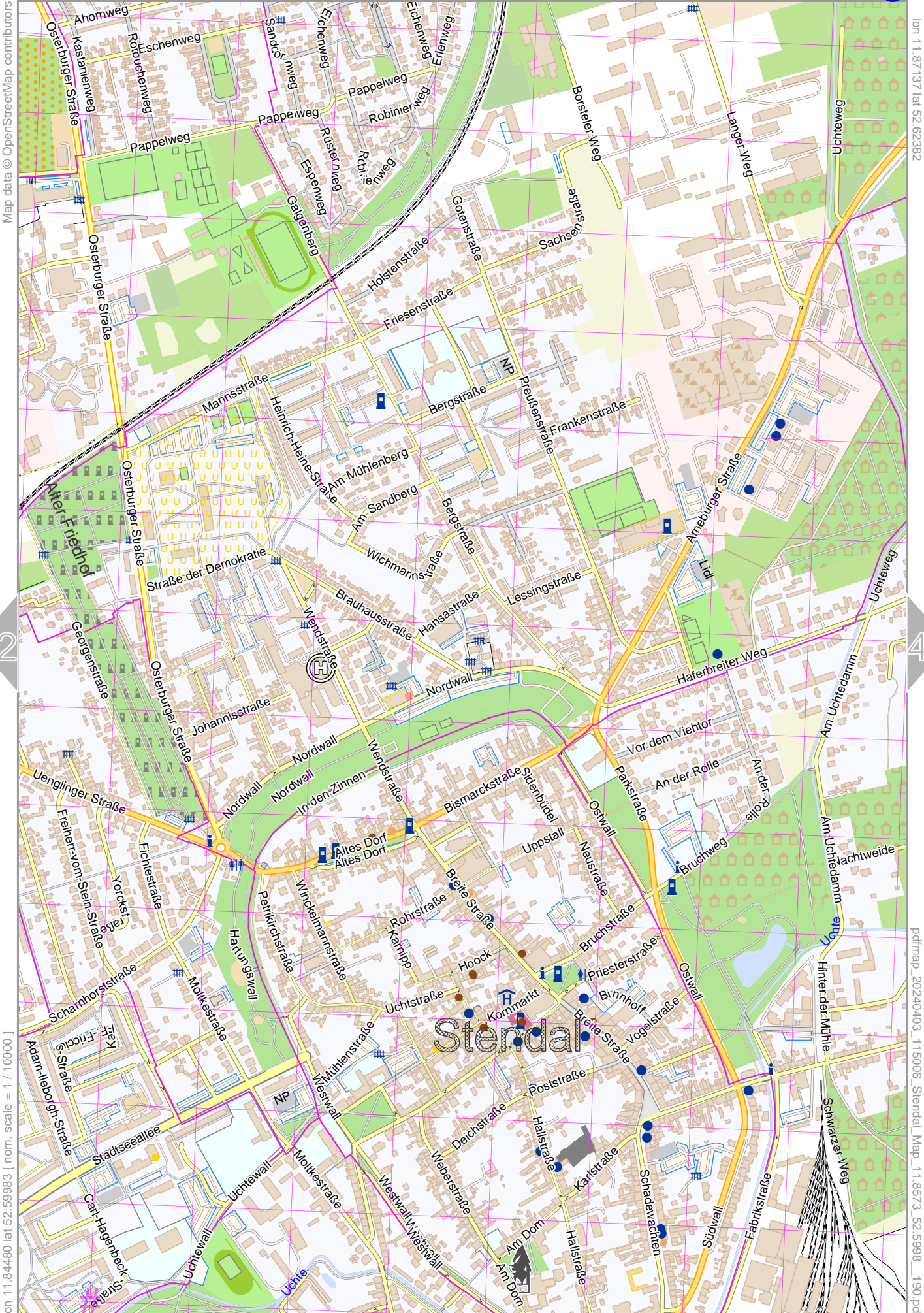
pdfmap\_20240403\_115006\_Stendal\_Map\_118573\_525998\_190.pdf



# UTM: 32 U easting 691.00 km northing 5831.60 km  
UTM-Grid-width = 200m



# Stendal\_Map



Map data © OpenStreetMap contributors

lon 11.87137 lat 52.62382

[lon 11.84480 lat 52.59983 [ nom. scale = 1 / 10000

pdfmap\_20240403\_115006\_Stendal\_Map\_11.8573\_52.5998\_190.pdf

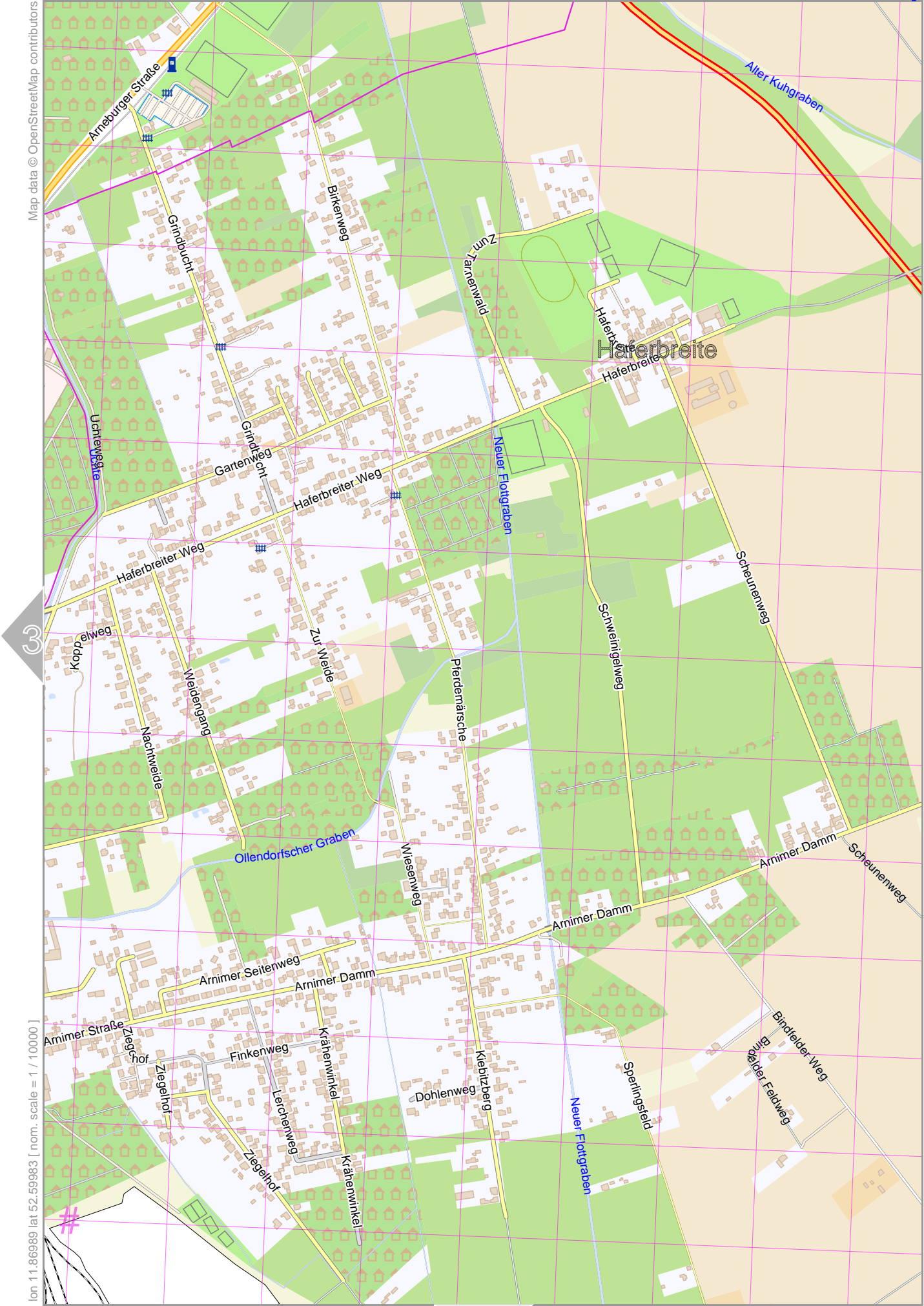
# UTM: 32 U easting 692.80 km northing 5831.60 km  
UTM-Grid-width = 200m



# Stendal\_Map

Map data © OpenStreetMap contributors

lon 11.89646 lat 52.62382



[lon 11.86989 lat 52.59983] [nom. scale = 1 / 100000]

pdfmap\_20240403\_115006\_Stendal\_Map\_11.8573;52.5998\_190.pdf

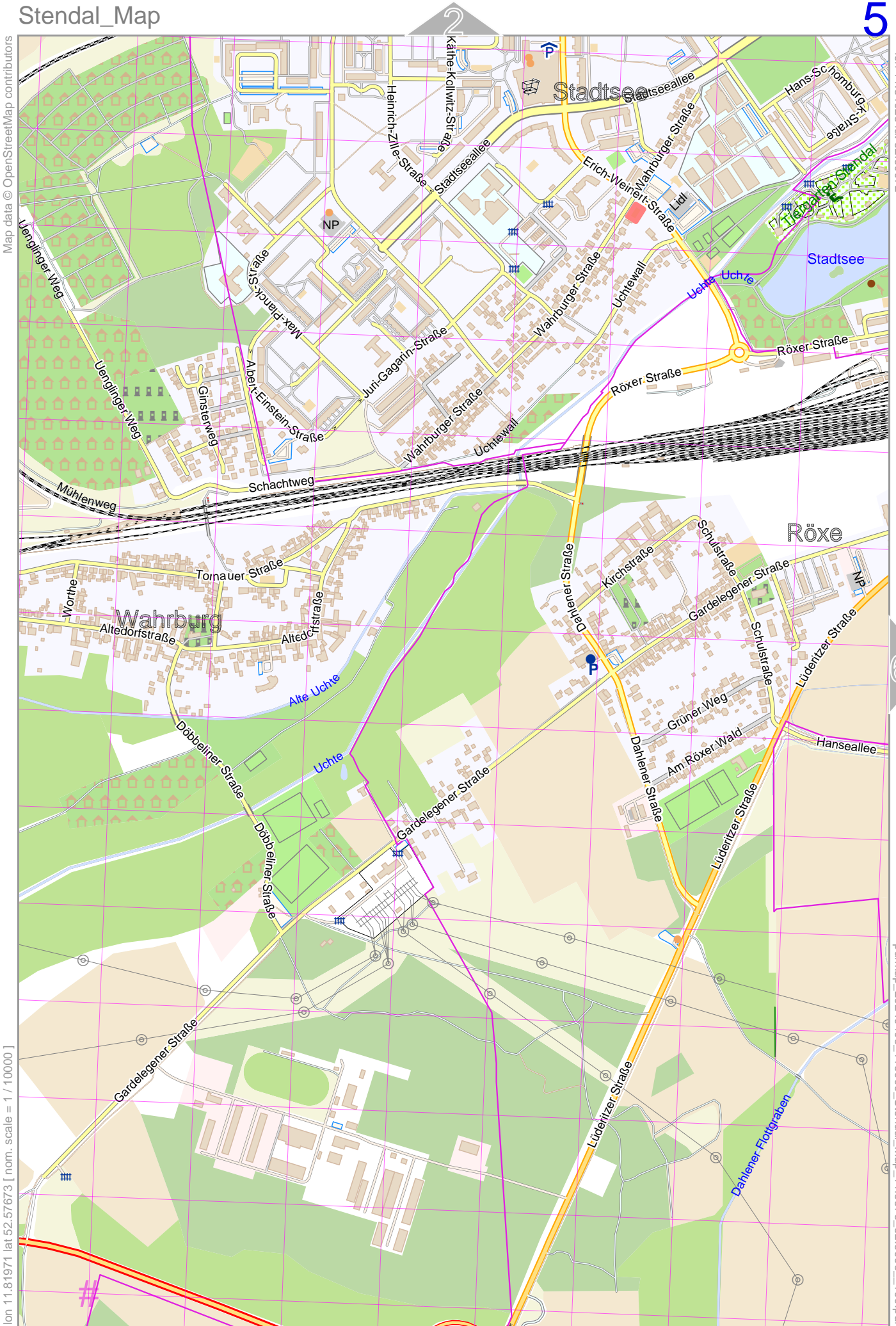
# UTM: 32 U easting 694.40 km northing 5831.80 km  
UTM-Grid-width = 200m



# Stendal\_Map

Map data © OpenStreetMap contributors

lon 11.84628 lat 52.60072



lon 11.81971 lat 52.57673 [ nom. scale = 1 / 100000 ]

pdfmap\_20240403\_115006\_Stendal\_Map\_11.8573\_52.5998\_190.pdf

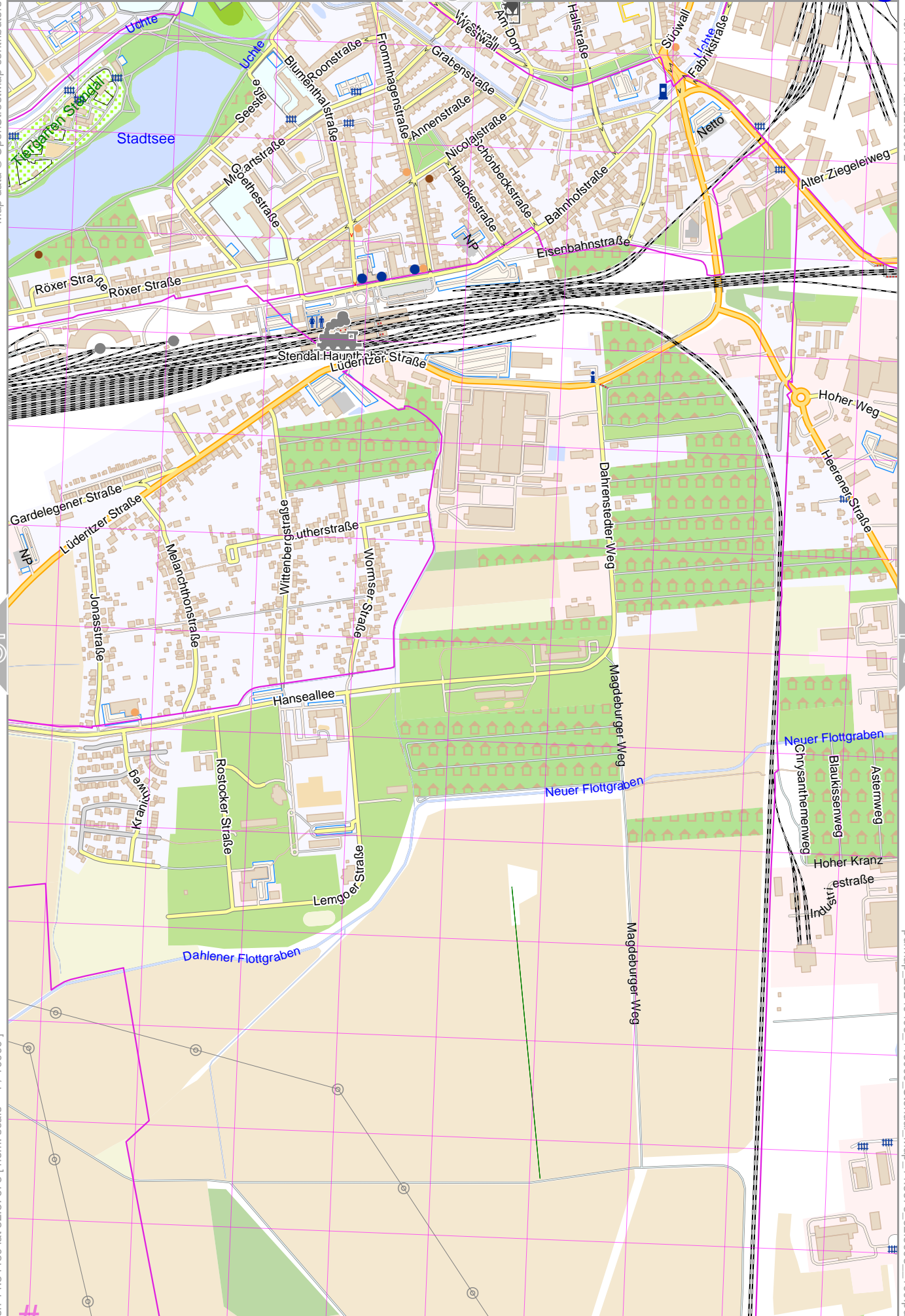
# UTM: 32 U easting 691.20 km northing 5829.00 km  
UTM-Grid-width = 200m



# Stendal\_Map

Map data © OpenStreetMap contributors

lon 11.87137 lat 52.60072



[ nom. scale = 1 / 100000 ]  
lon 11.84480 lat 52.57673

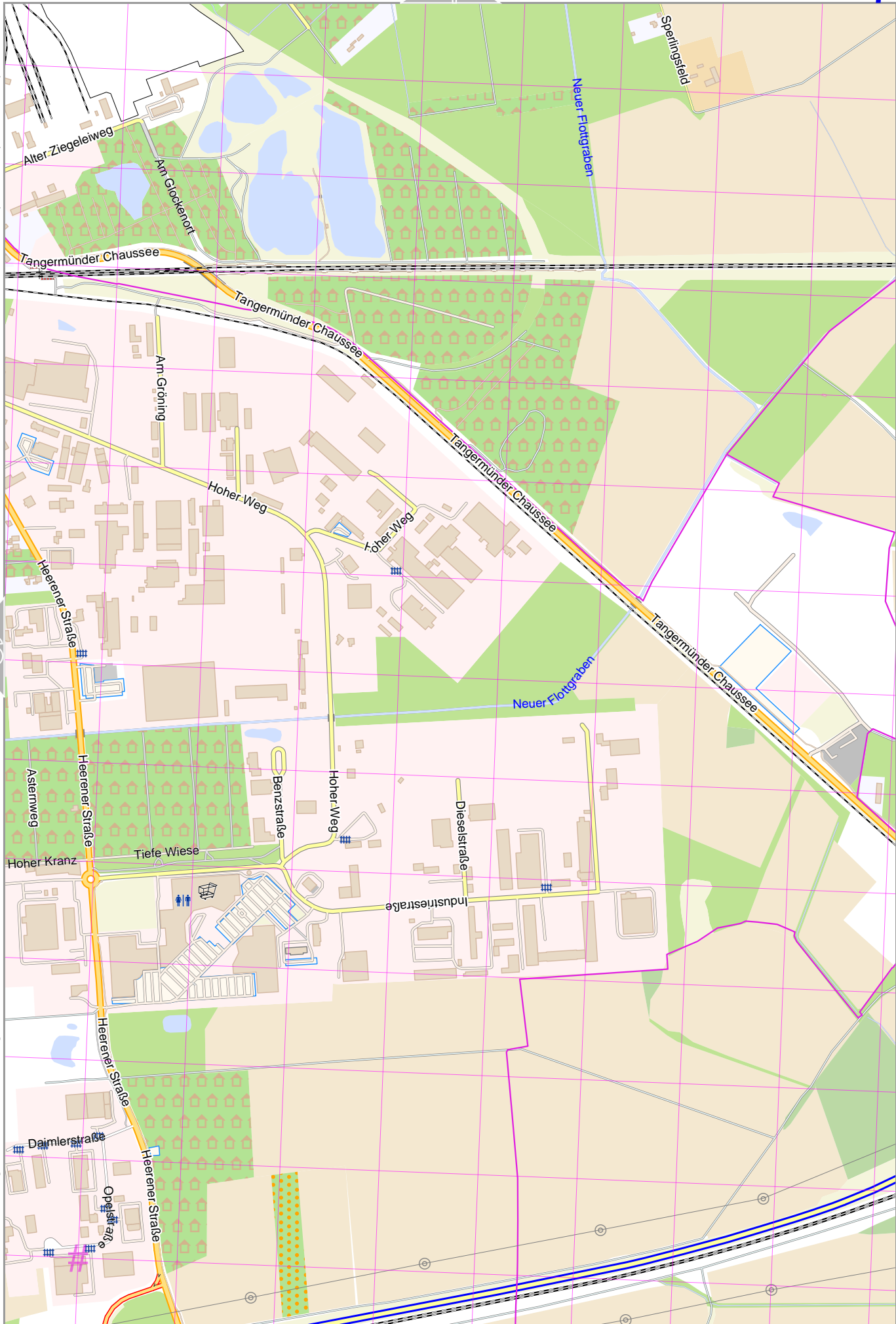
pdfmap\_20240403\_115006\_Stendal\_Map\_11.8573\_52.5998\_190.pdf

#UTM: 32 U easting 692.80 km northing 5829.00 km  
UTM-Grid-width = 200m

# Stendal\_Map

Map data © OpenStreetMap contributors

lon 11.89646 lat 52.60072



[ nom. scale = 1 / 100000  
lon 11.86989 lat 52.57673 ]

pdfmap\_20240403\_115006\_Stendal\_Map\_11.8573\_52.5998\_190.pdf

# UTM: 32 U easting 694.60 km northing 5829.20 km  
UTM-Grid-width = 200m