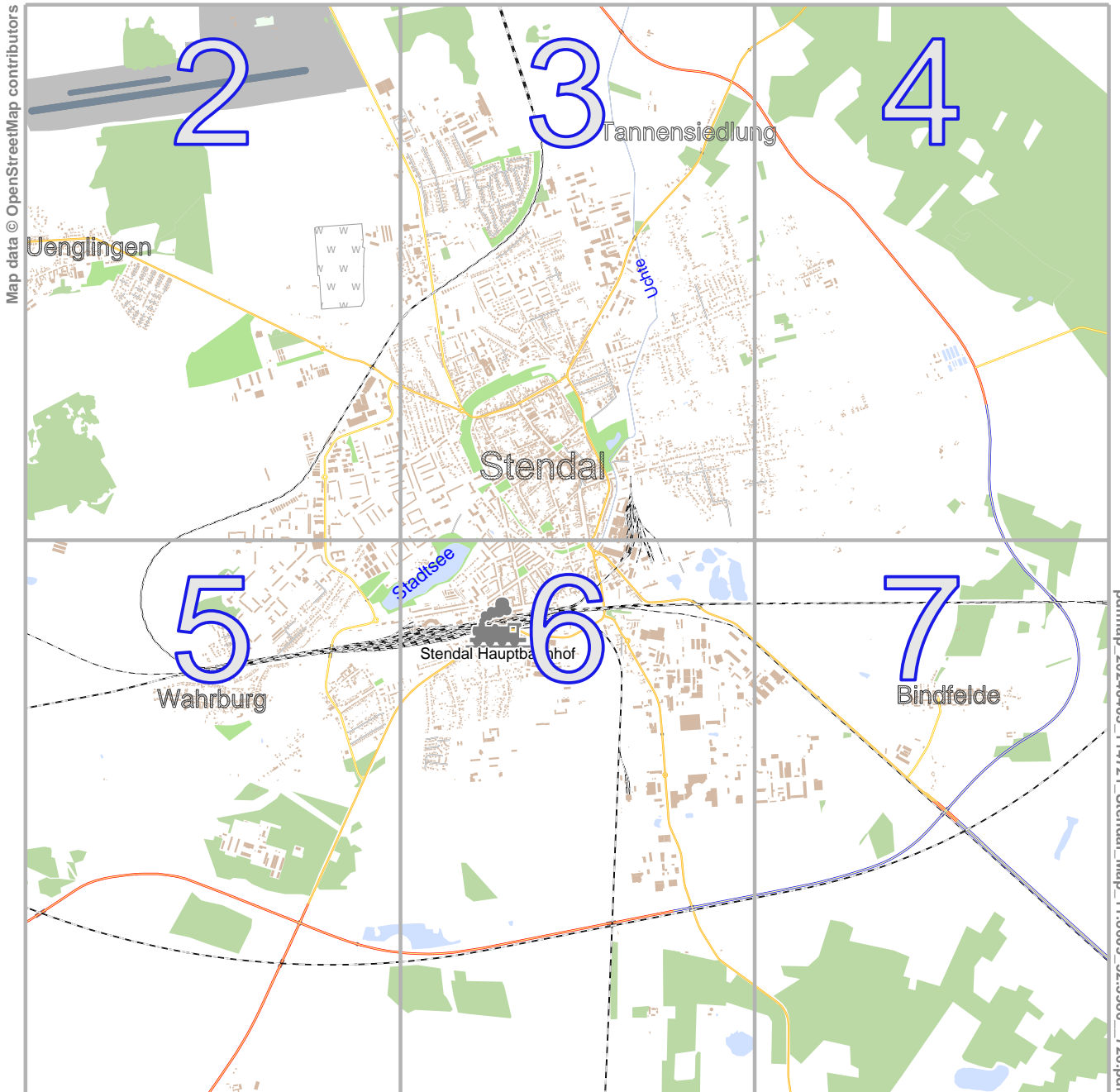


Stendal_Map

lon 11.91961 lat 52.63467



Map data © OpenStreetMap contributors

pdfmap_20240403_114721_Stendal_Map_11.8609_52.5986_726.pdf

lon 11.80450 lat 52.56404
[nom. scale = 1 / 45000]

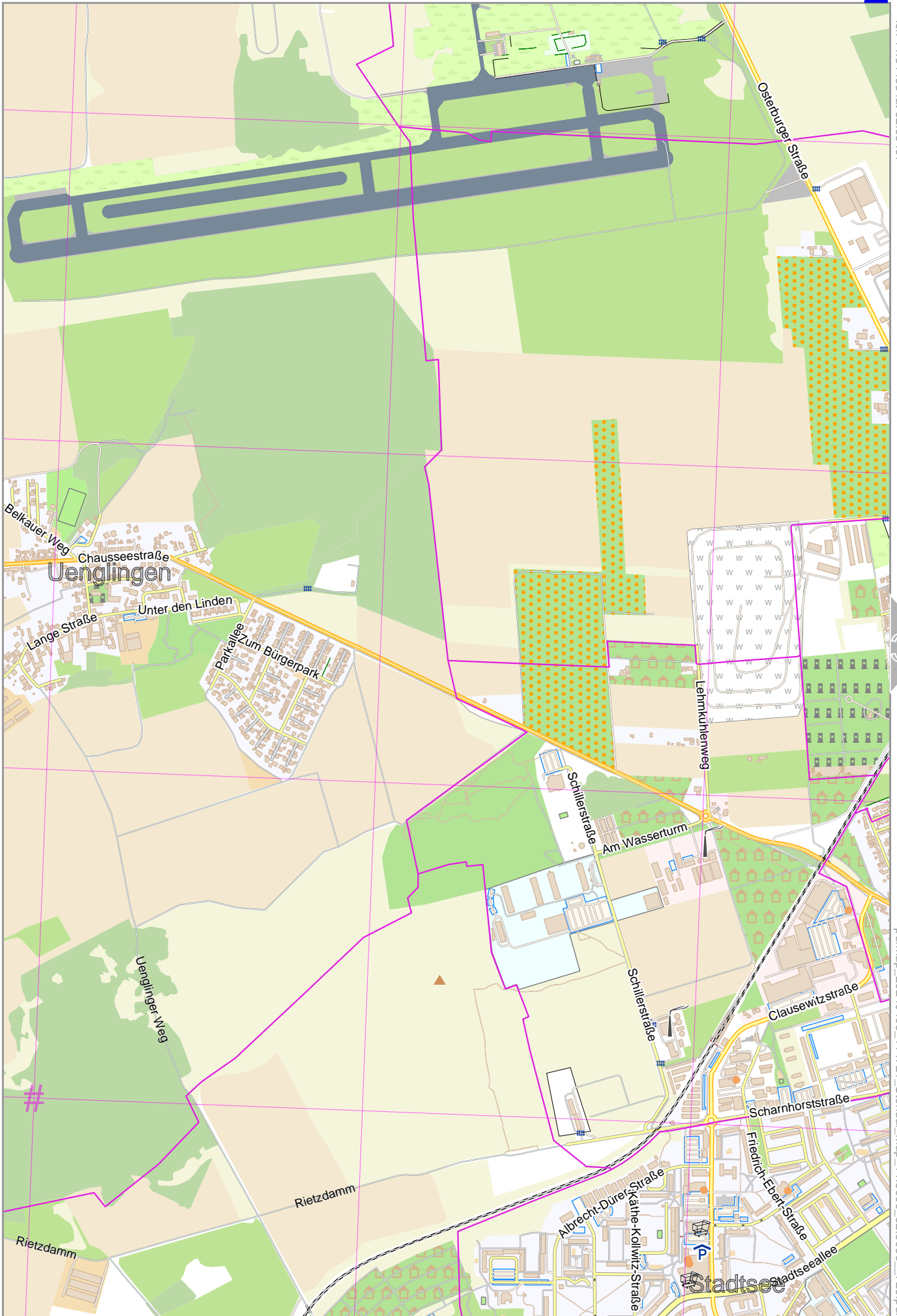
Stendal_Map

Map data © OpenStreetMap contributors

lon 11.84435 lat 52.63467

[lon 11.80450 lat 52.59868 [nom. scale = 1 / 150000]

pdfmap 20240403 114721 Stendal_Map_11.8609_52.5986_726.pdf



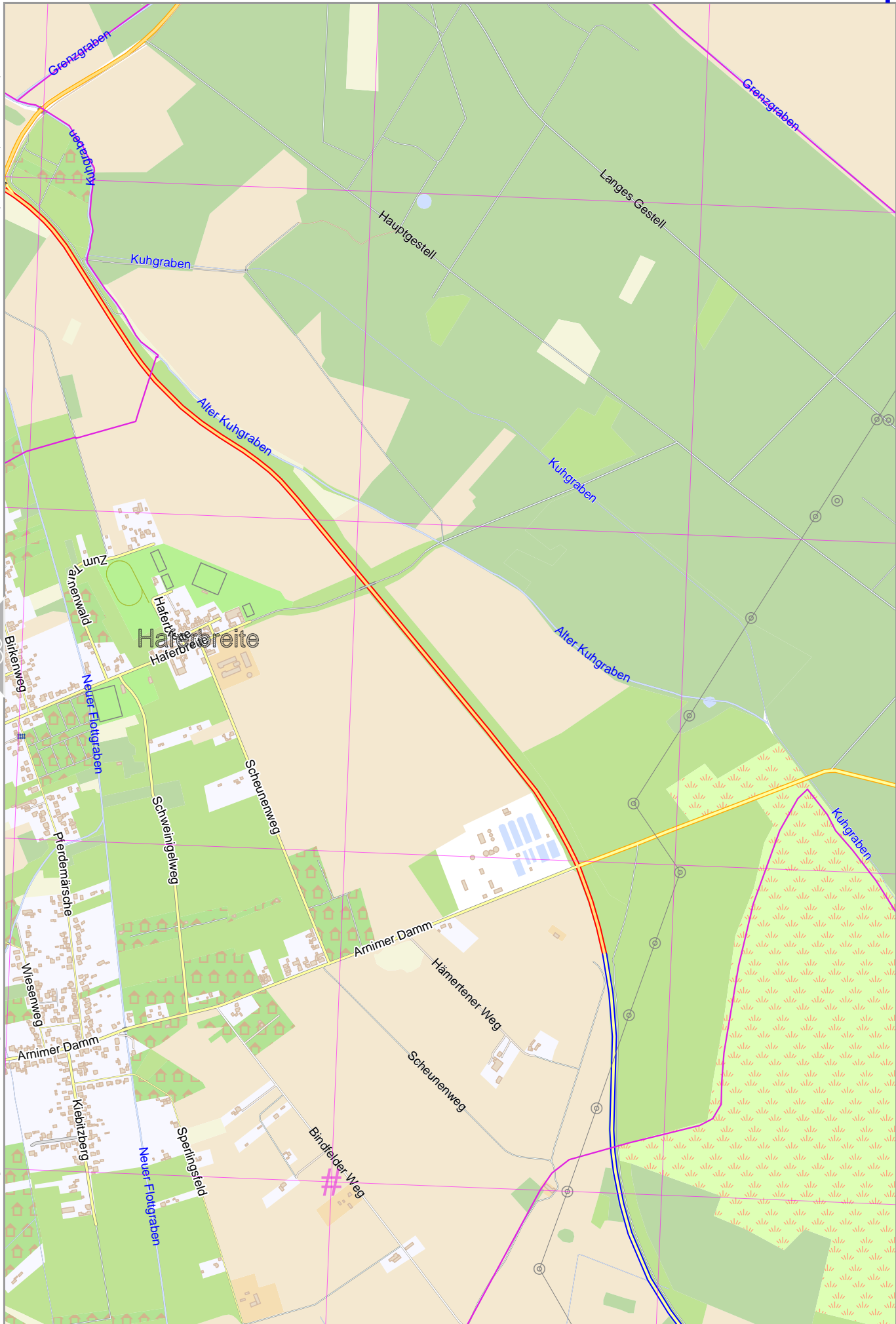
UTM: 32 U easting 690.00 km northing 5832.00 km
UTM-Grid-width = 1000m



Stendal_Map

Map data © OpenStreetMap contributors

lon 11.91961 lat 52.63467



lon 11.87977 lat 52.59868 [nom. scale = 1 / 150000]

pdfmap_20240403_114721_Stendal_Map_11.8609_52.5986_726.pdf

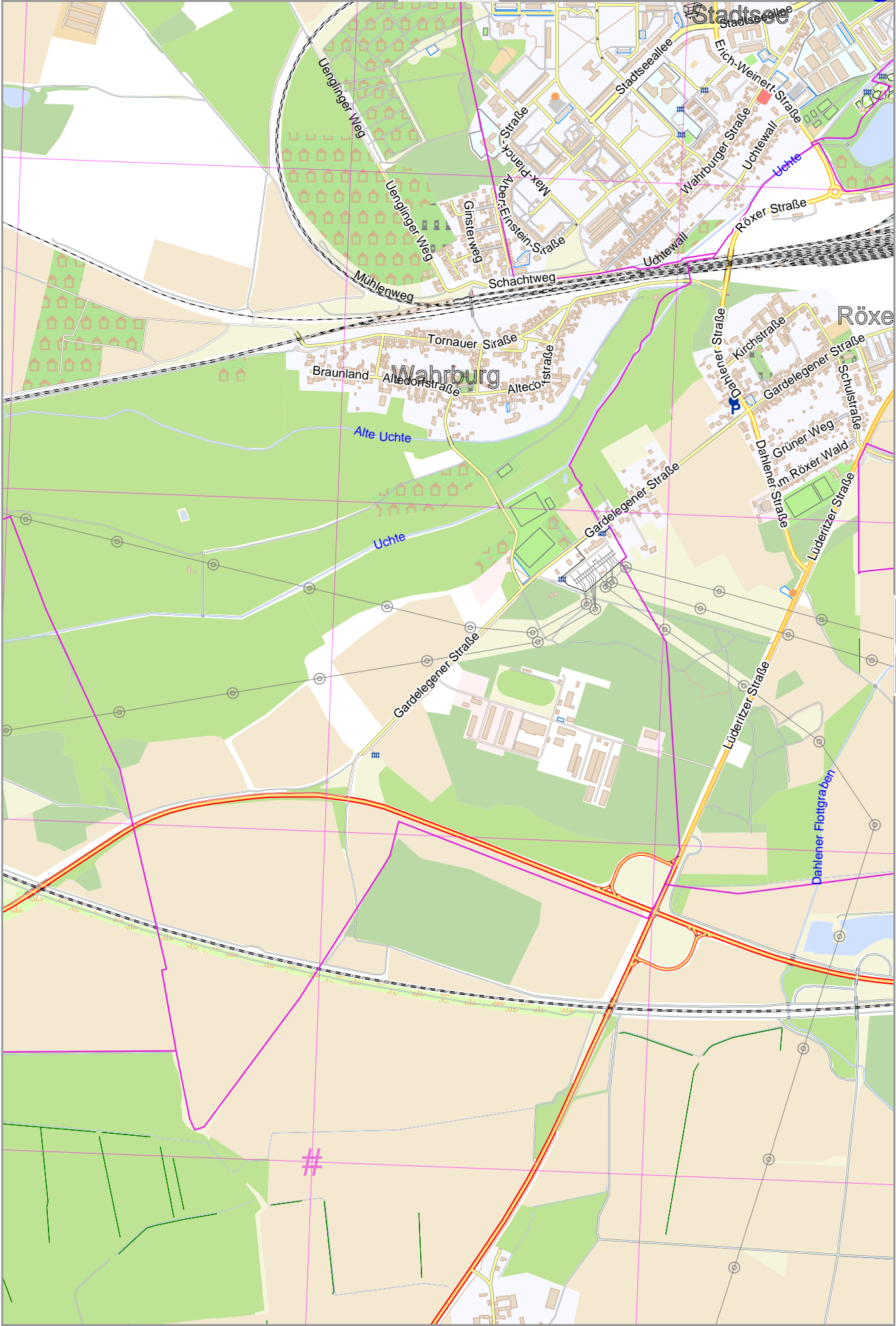
UTM: 32 U easting 696.00 km northing 5832.00 km
UTM-Grid-width = 1000m

Map data © OpenStreetMap contributors

lon 11.84435 lat 52.60003

[lon 11.80450 lat 52.56404 [nom. scale = 1 / 150000

pdfmap_20240403_114721_Stendal_Map_11.8609_52.5986_726.pdf

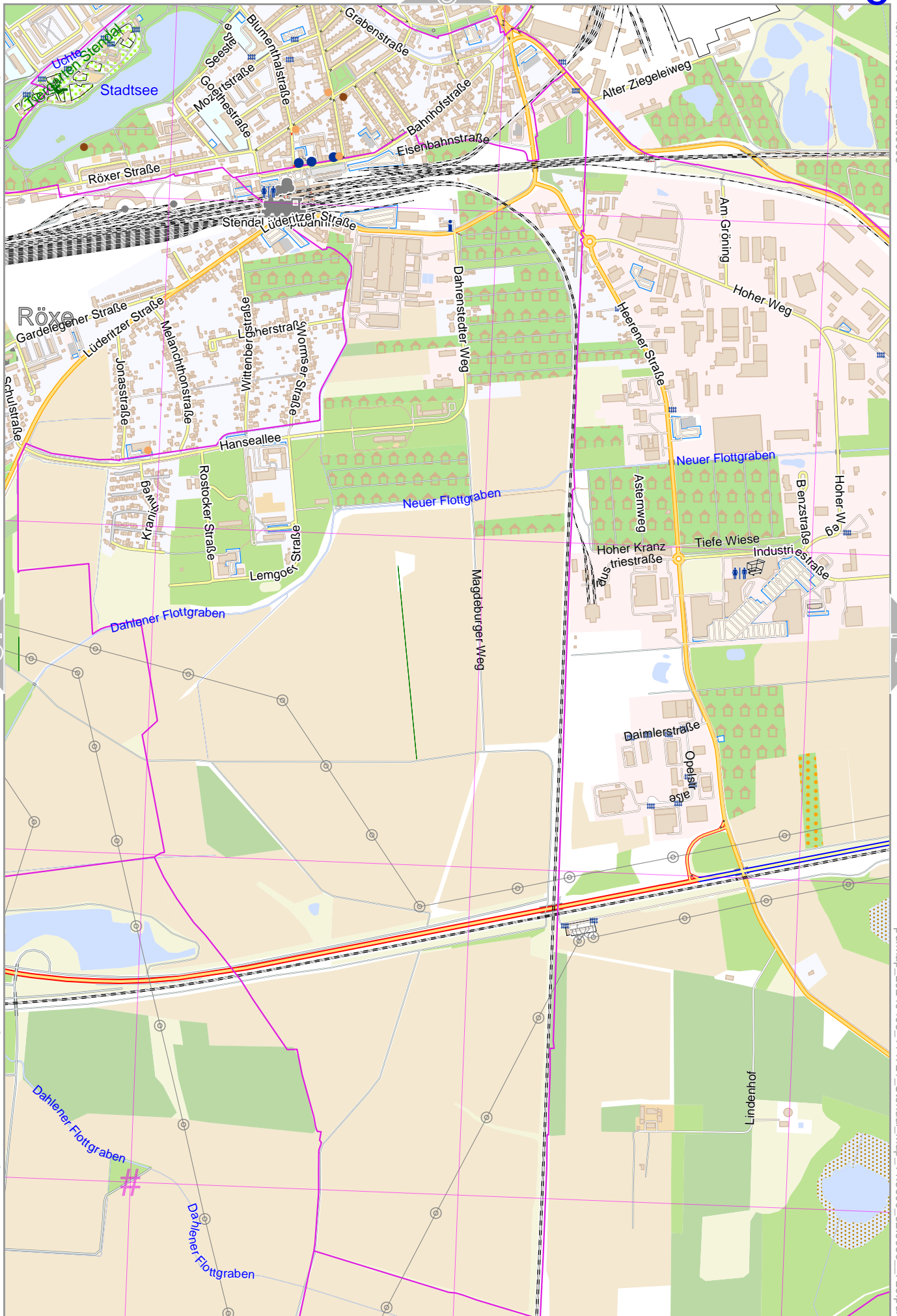


UTM: 32 U easting 691.00 km northing 5828.00 km
 UTM-Grid-width = 1000m

Stendal_Map

Map data © OpenStreetMap contributors

lon 11.881198 lat 52.60003

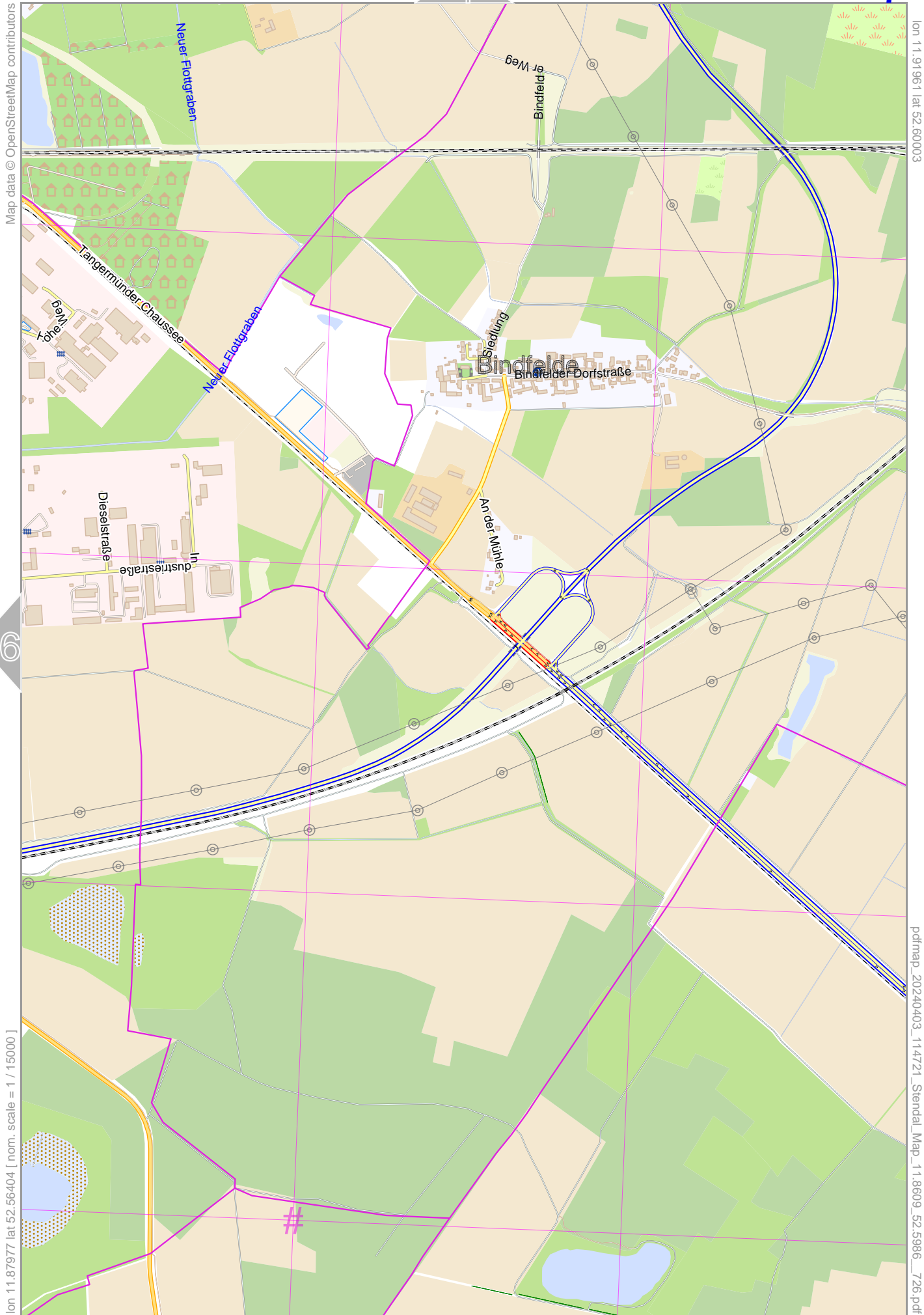


[lon 11.84213 lat 52.56404 [nom. scale = 1 / 150000]

pdfmap_20240403_114721_Stendal_Map_11.8809_52.5986_726.pdf

UTM: 32 U easting 693.00 km northing 5828.00 km
UTM-Grid-width = 1000m

Stendal_Map



Map data © OpenStreetMap contributors

lon 11.91961 lat 52.60003

[lon 11.87977 lat 52.56404] [nom. scale = 1 / 150000]

pdfmap_20240403_114721_Stendal_Map_11.9809_52.5986_726.pdf

UTM: 32 U easting 696.00 km northing 5828.00 km
UTM-Grid-width = 1000m