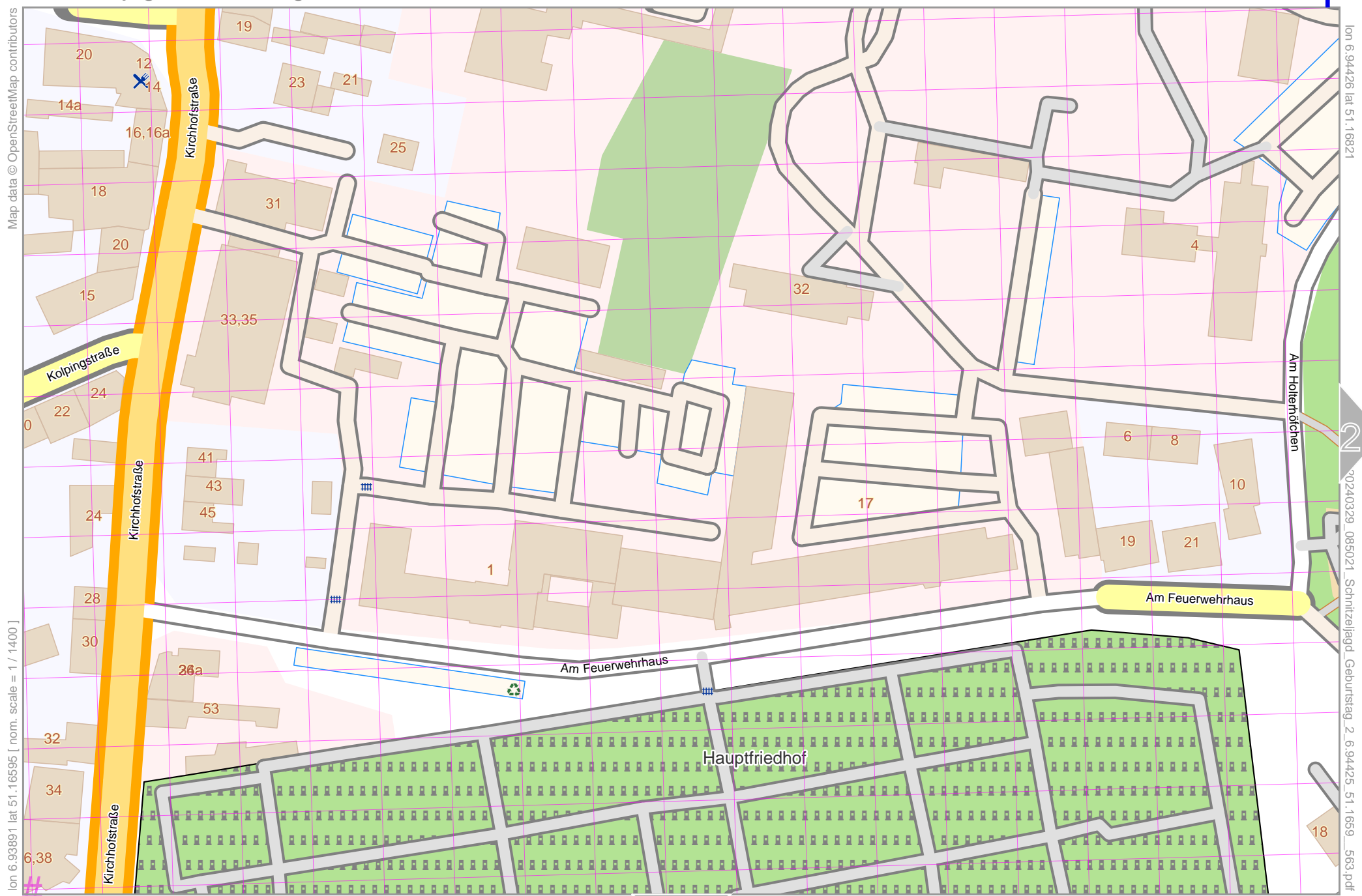


# Schnitzeljagd\_Geburtstag\_2

1



Map data © OpenStreetMap contributors

lon 6.94426 lat 51.16821

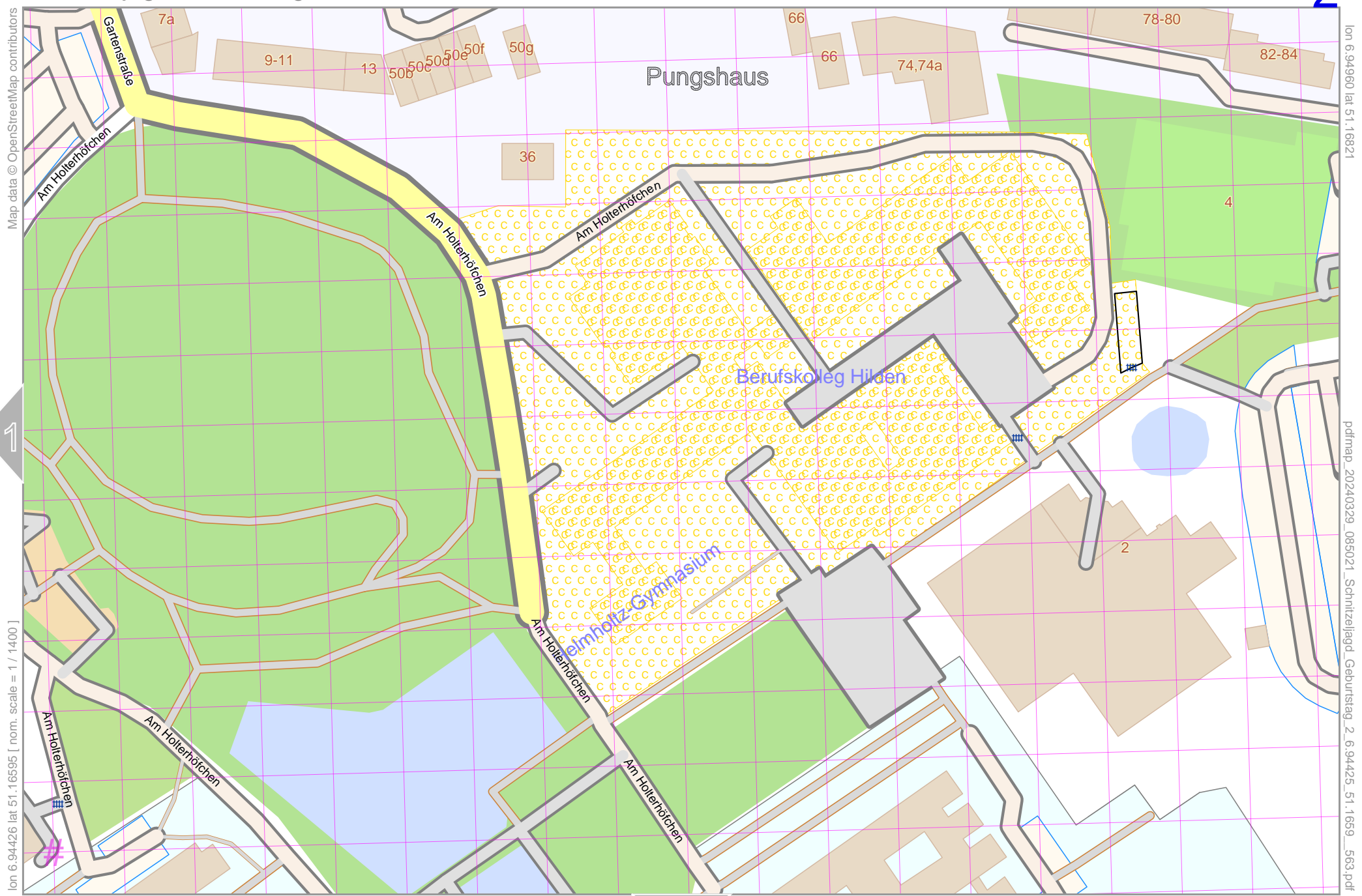
2

20240329\_085021\_Schnitzeljagd\_Geburtstag\_2\_6.94426\_51.16821\_563.pdf

lon 6.93891 lat 51.16595 [ nom. scale = 1 / 1400 ]

UTM: 32 U easting 355.90 km northing 5670.30 km  
UTM-Grid-width = 20m

3



Map data © OpenStreetMap contributors

lon 6.94426 lat 51.16595 [ nom. scale = 1 / 1400 ]

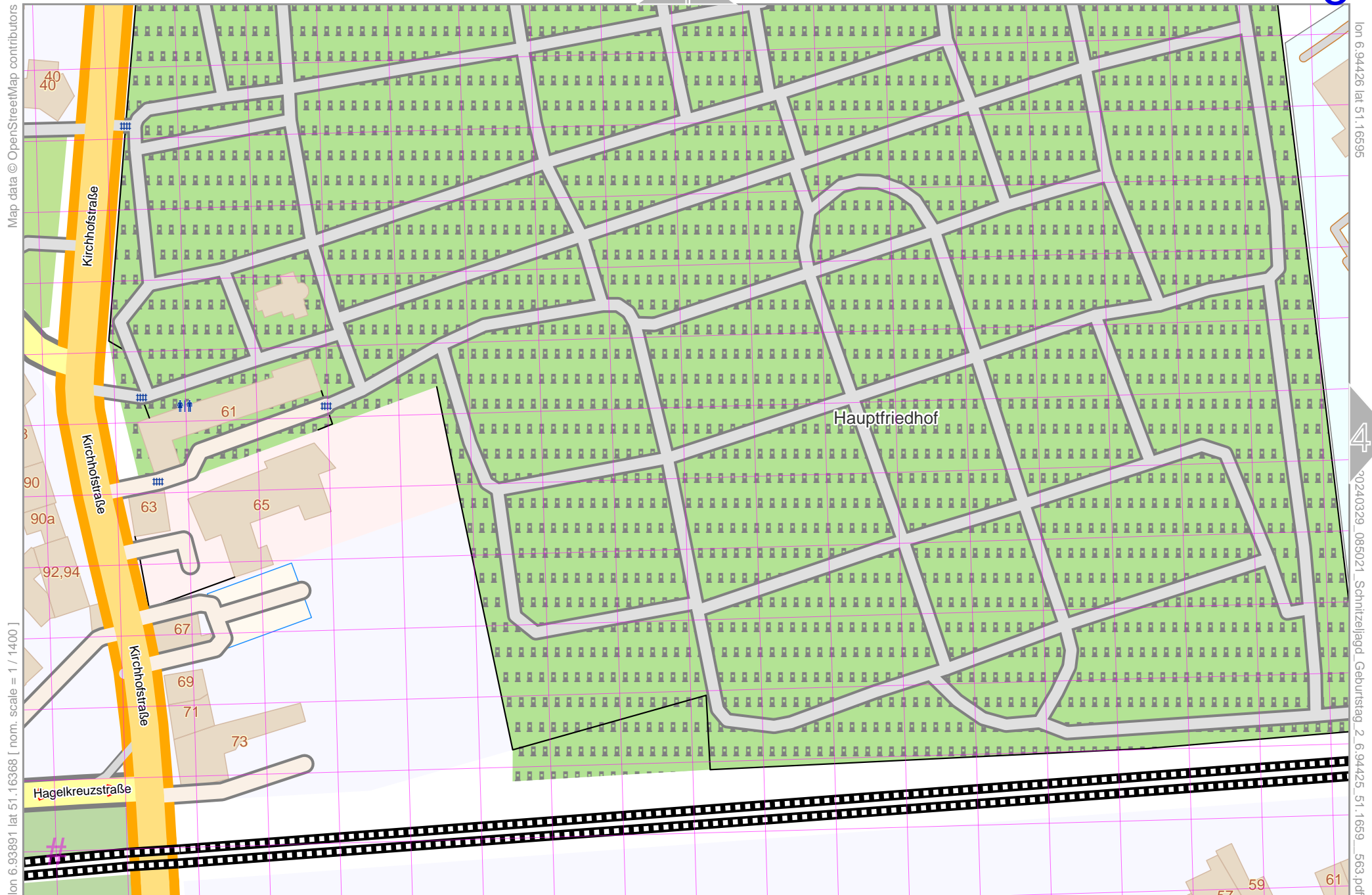
lon 6.94960 lat 51.16821

pdfmap\_20240329\_085021\_Schnitzeljagd\_Geburtstag\_2\_6.94426\_51.1659\_563.pdf

# UTM: 32 U easting 356.28 km northing 5670.30 km  
UTM-Grid-width = 20m

# Schnitzeljagd\_Geburtstag\_2

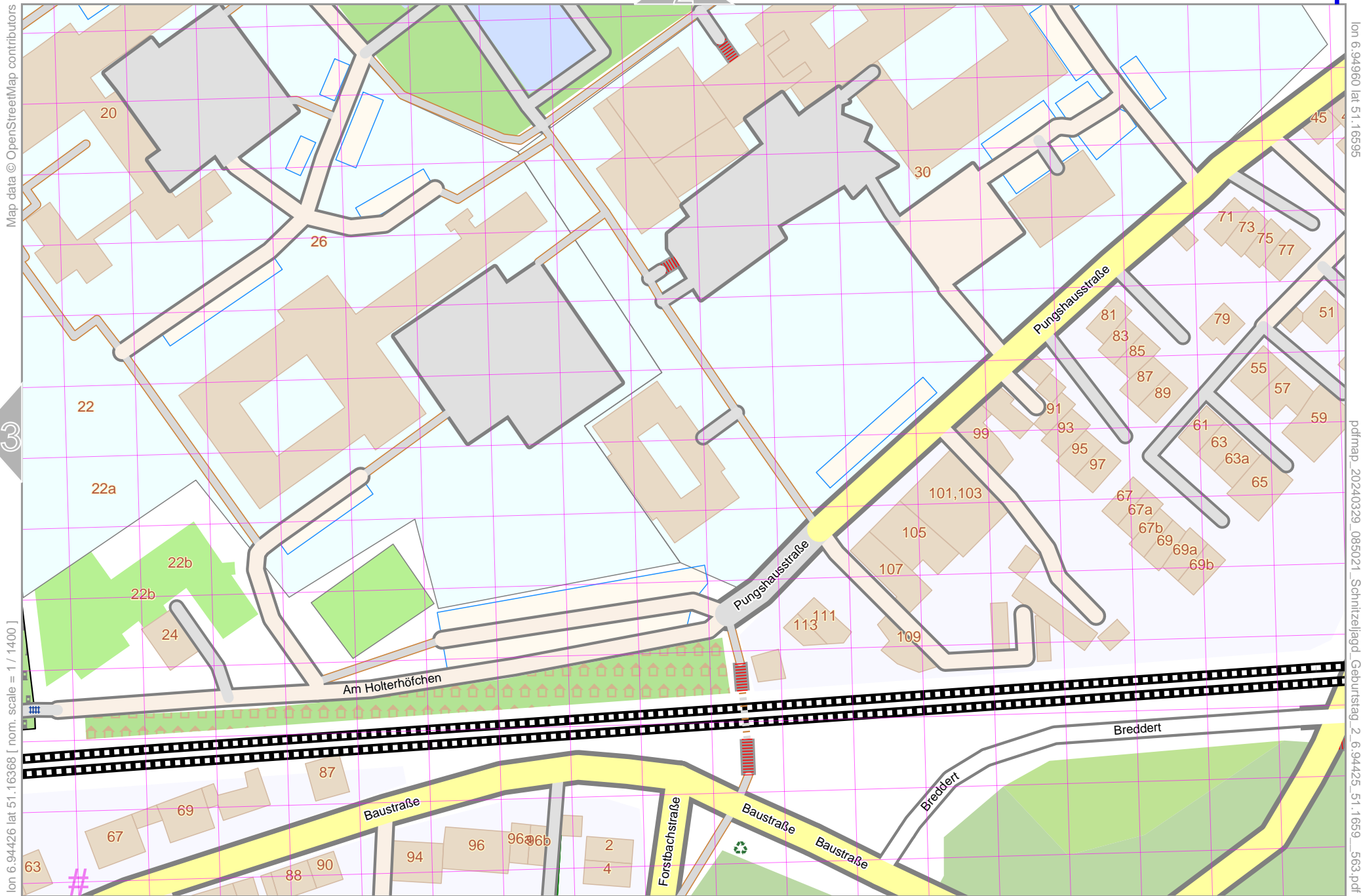
top



lon 6.93891 lat 51.16368 [nom. scale = 1 / 14000]

# UTM: 32 U easting 355.90 km northing 5670.06 km  
UTM-Grid-width = 20m

lon 6.94426 lat 51.16595  
90240329\_085021\_Schnitzeljagd\_Geburtstag\_2\_6.94425\_51.1659\_563.pdf



Map data © OpenStreetMap contributors

lon 6.94960 lat 51.16595

pdfmap\_20240329\_085021\_Schnitzeljagd\_Geburtstag\_2\_6.94425\_51.1659\_563.pdf

lon 6.94426 lat 51.16368 [norm. scale = 1 / 1400]

# UTM: 32 U easting 356.28 km northing 5670.04 km  
UTM-Grid-width = 20m